CAMPBELL TECHNOLOGY PARK
CAMPBELL, CALIFORNIA

MODIFIED PHASE I ENVIRONMENTAL SITE ASSESSMENT

DRAFT

SUBMITTED TO
Mr. Tim Pasquinelli
Campbell Technology Park, LLC
1960 The Alameda
San Jose, CA 95125

PREPARED BY
ENGEO Incorporated

October 4, 2023

PROJECT NO.
23723.000.001

Copyright © 2023 by ENGEO Incorporated. This document may not be reproduced in whole or in part by any means whatsoever, nor may it be quoted or excerpted without the express written consent of ENGEO Incorporated.

ENGEO
Expect Excellence

Project No.
23723.000.001

October 4, 2023

Mr. Tim Pasquinelli
Campbell Technology Park, LLC
1960 The Alameda
San Jose, CA 95125

Subject: Campbell Technology Park
Campbell, California

MODIFIED PHASE I ENVIRONMENTAL SITE ASSESSMENT

Dear Mr. Pasquinelli

ENGEO is pleased to present our modified phase I environmental site assessment of the subject property (Property), located in Campbell, California. The attached report includes a description of the site assessment activities, along with ENGEO's findings, opinions, and conclusions regarding the Property.

ENGEO has the specific qualifications based on education, training, and experience to assess the nature, history, and setting of the Property, and has developed and performed all appropriate inquiries in conformance with the standards and practices set forth in 40 CFR Part 312 and the American Society for Testing and Materials (ASTM) Practice E1527-21. We declare that, to the best of our professional knowledge and belief, the responsible charge for this study meets the definition of Environmental Professional as defined in Section 312.10 of 40 CFR Part 312 and ASTM E1527-21.

We are pleased to be of service to you on this project. If you have any questions concerning the contents of our report, please contact us.

Sincerely,

ENGEO Incorporated

William Hunsdale

Shawn Munger, CHG, PG

wh/rm/sm/ca

DRAFT

TABLE OF CONTENTS

LETTER OF TRANSMITTAL

EXECUTIVE SUMMARY 1

1.0 INTRODUCTION 3

1.1 PURPOSE OF PHASE I ENVIRONMENTAL SITE ASSESSMENT 3
1.2 DETAILED SCOPE OF SERVICES 3
1.3 SITE LOCATION AND DESCRIPTION 3
1.4 CURRENT USE OF PROPERTY AND ADJOINING PROPERTIES 3
1.5 SITE AND VICINITY CHARACTERISTICS 4
1.6 INDOOR AIR QUALITY 5

2.0 RECORDS REVIEW 5

2.1 PROPERTY RECORDS 5

2.1.1 Title Report/Ownership 5
2.1.2 Environmental Liens and Activity Use Limitations 5

2.2 HISTORICAL RECORD SOURCES 6

2.2.1 Historical Topographic Maps/Aerial Photographs/Sanborn Maps 6
2.2.2 City Directory 6

2.3 ENVIRONMENTAL RECORD SOURCES 10

2.3.1 Environmental Records 10

2.3.1.1 Property 10
2.3.1.2 Other Properties 10

2.4 REGULATORY AGENCY FILES AND RECORDS 12

3.0 SITE RECONNAISSANCE 13

3.1 METHODOLOGY 13
3.2 GENERAL SITE SETTING 13
3.3 EXTERIOR OBSERVATIONS 13
3.4 INTERIOR OBSERVATIONS 14
3.5 ASBESTOS, LEAD, AND PCB-CONTAINING MATERIALS 14

4.0 INTERVIEWS 15

5.0 AGRICHEMICAL SOIL ASSESSMENT 15

5.1 SOIL SAMPLING 15
5.1 ANALYTICAL RESULTS 15

6.0 FINDINGS AND OPINIONS 16

6.1 SIGNIFICANT DATA GAPS 16
6.2 SIGNIFICANT ASSUMPTIONS OR DEVIATIONS FROM ASTM STANDARD PRACTICE 17

7.0 CONCLUSIONS 17

8.0 LIMITATIONS 17

8.1 LIMITATIONS AND EXCEPTIONS OF ASSESSMENT 17
8.2 SPECIAL TERMS AND CONDITIONS 18

DRAFT

TABLE OF CONTENTS (Continued)

SELECTED REFERENCES

TABLE A – Analytical Laboratory Results

FIGURES

APPENDIX A – Environmental Data Resources, Inc., Radius Map Report

APPENDIX B – Chicago Title Company, Preliminary Title Report

APPENDIX C – Environmental Data Resources, Inc., Historical Topographic Map Report

APPENDIX D – Environmental Data Resources, Inc., Aerial Photo Decade Package

APPENDIX E – Environmental Data Resources, Inc., Sanborn Map Report

APPENDIX F – Environmental Data Resources, Inc., City Directory

APPENDIX G – Environmental Site Assessment Questionnaires (2)

APPENDIX H – Torrent Laboratory, Inc., Laboratory Analytical Reports

APPENDIX I – Qualifications of Environmental Professional

DRAFT

EXECUTIVE SUMMARY

ENGEO conducted a modified phase I environmental site assessment for the subject property located at 635 – 695 Campbell Technology Parkway, Campbell, California (Property). The Property is approximately 17.3 acres in area and is identified by Assessor's Parcel Numbers (APNs) 412-29-010, 412-29-011, 412-29-012, and 412-29-015.

The Property is currently occupied by four 1- to 2-story office buildings with associated parking and landscaping. The existing office buildings were constructed in 2000 and range between approximately 30,100 square feet (sf) to 50,500 sf in area. The Property is bounded by Campbell Technology Parkway to the south, State Route 17 to the northwest, and multi-family residential developments to the east.

This assessment included a review of local, state, tribal, and federal environmental record sources, standard historical sources, aerial photographs, fire insurance maps and physical setting sources. A reconnaissance of the Property was completed to review site use and current conditions to check for the storage, use, production, or disposal of hazardous or potentially hazardous materials and to conduct written/oral interviews with persons knowledgeable about current and past site use.

The site reconnaissance and records review did not find documentation or physical evidence of soil, soil gas, or groundwater impairments associated with the use or past use of the Property. A review of regulatory databases maintained by county, state, tribal, and federal agencies found no documentation of hazardous materials violations or discharge on the Property and did not identify contaminated facilities within the appropriate ASTM search distances that would reasonably be expected to impact the Property.

Review of historical records indicates that the Property had been used as agricultural land since at least the 1940s. Since the Property was historically used for agricultural activities, an agrichemical assessment of the surface soil was conducted to evaluate the potential for residual concentrations of organochlorine pesticides (OCPs), arsenic, and lead. In general conformance Cal-EPA Department of Toxic Substances Control guidance, soil samples were collected on August 25, 2023, from 27 locations across the Property (Figure 2). Soil samples were collected from 6 to 12 inches, 18 to 24 inches, and 30 to 36 inches below the surface of the existing grade using a direct-push drill rig. Upon collection, samples were composited into six 4:1 samples and one 3:1 sample, and submitted to Torrent Laboratory for analysis of organochlorine pesticides (EPA Method 8081). A discrete sample from each composite (seven total) were analyzed for total arsenic and lead (EPA Method 6010). All samples collected at 18 to 24 inches and 30 to 36 inches bgs were held pending laboratory analysis of the samples collected from 6 to 12 inches bgs.

Review of laboratory analytical reports indicate the trace levels of lead and arsenic were detected in each of the discrete shallow soil samples. All reported concentrations of lead were between 12.9 and 36.3 mg/kg, which is below the corresponding residential screening level of 80 mg/kg. All reported concentrations of arsenic were between 2.65 and 8.43 mg/kg, which is below the expected background concentration of 11 mg/kg for the San Francisco Bay Area.

Trace concentrations of OCPs were detected in each of the shallow composite samples. 4,4'-DDD was detected at concentrations between 0.0132 and 0.0387 mg/kg in Composites SB-5,18,19,24, SB-11,12,13,14, and SB-8,9,10. 4,4'-DDE was detected at concentrations between 0.0144 and 0.112 mg/kg in each of the analyzed composite samples. 4,4'-DDT was detected at

DRAFT

concentrations between 0.204 and 0.0084 mg/kg in composites SB-3,4,20,23 and SB-11,12,13,14. All reported concentrations of OCPs were detected below the corresponding residential ESLs

Based on the findings of this assessment, no Recognized Environmental Conditions (RECs), no historical RECs, and no controlled RECs were identified for the Property.

Based on the review of regulatory databases and site reconnaissance, we present information on features of potential environmental concern or considered de minimis conditions that were either contained in the databases or observed on the Property. These features were not considered to be RECs. We briefly discuss each feature below.

We have performed a modified phase I environmental site assessment in general conformance with the scope and limitations of ASTM E1527-21 and the standards and practices of the All Appropriate Inquiry – Final Rule (40 Code of Federal Regulations Part 312). Any exception to, or deletions from this practice are described in Section 8.1 of the report.

It is our opinion that the findings of this study are based on a sufficient level of information obtained during our contracted scope of services to render a conclusion as to whether additional appropriate investigation is required to identify the presence or likely presence of a REC. The following data gap was identified.

- The interiors of the structures located on the Property were not observed during site reconnaissance.

The data gap identified during this process does not affect the conclusions as to the presence or lack of presence of RECs at the Property.

This assessment has revealed no evidence of RECs in connection with the Property. We recommend no further environmental studies at this time.

Please note, the findings from this report are valid until August 10, 2024, and updates of portions of the assessment may be necessary after February 10, 2024.

DRAFT

1.0 INTRODUCTION

1.1 PURPOSE OF PHASE I ENVIRONMENTAL SITE ASSESSMENT

This assessment was performed at the request of Mr. Tim Pasquinelli for the purpose of environmental due diligence during property acquisition. The objective of this modified phase I environmental site assessment is to identify Recognized Environmental Conditions (RECs) associated with the Property. As defined in the ASTM Standard Practice E1527-21, an REC is "(1) the presence of hazardous substances or petroleum products in, on, or at the subject property due to a release to the environment; (2) the likely presence of hazardous substances or petroleum products in, on, or at the subject property due to a release or likely release to the environment; or (3) the presence of hazardous substances or petroleum products in, on, or at the subject property under conditions that pose a material threat of a future release to the environment."

1.2 DETAILED SCOPE OF SERVICES

The scope of services performed included the following.

- A review of publicly available and practicably reviewable standard local, state, tribal, and federal environmental record sources.
- A review of publicly available and practicably reviewable standard historical sources, aerial photographs, fire insurance maps and physical setting sources.
- A reconnaissance of the Property to review site use and current conditions. The reconnaissance was conducted to check for the storage, use, production or disposal of hazardous or potentially hazardous materials.
- Written/oral interviews with owners/occupants and public sector officials.
- An agrichemical impact assessment of soil at the Property.
- Preparation of this report with our findings, opinions, and conclusions.

DRAFT

1.3 SITE LOCATION AND DESCRIPTION

The Property is located at 635 – 695 Campbell Technology Parkway in Campbell, California (Figures 1 and 2). The approximately 17.3-acre Property is identified as by APN's 412-29-010, 412-29-011, 412-29-012, and 412-29-015 (Figure 3) and is currently occupied by four multi-story office buildings with associated parking and landscaping.

1.4 CURRENT USE OF PROPERTY AND ADJOINING PROPERTIES

The four multi-story office buildings at the Property were constructed in 2000 and range between approximately 30,100 square feet (sf) and 50,500 sf in footprint area. According to the City of Campbell, the Property is zoned as High Density Mixed Use (HD-MU) and Planned Development (P-D) for research and development purposes.

Based on a review of current records and our site reconnaissance, the adjoining site uses are summarized below.

TABLE 1.4-1: Adjoining Site Uses

DIRECTION	SITE USE
North	State Route 17; Multi-Family Residential Developments
South	Edith Morley Park; Commercial / Industrial Businesses
East	Single-Family Residential Developments
West	State Route 17; Los Gatos Creek Trail

1.5 SITE AND VICINITY CHARACTERISTICS

According to published topographic maps, site grades at the Property range from approximately Elevation 203 feet (WGS-84) in the north to approximately Elevation 214 feet to the southwest. Review of the Geologic Map of the Cupertino and San Jose West quadrangles, Santa Clara and Santa Cruz Counties (Dibblee, Minch, 2007) found that the Property is underlain by alluvial gravel, sand, silt, and clay from younger stream alluvium in fan deposits.

Geocheck – Physical Setting Source Summary of the Environmental Data Resources, Inc. (EDR) report (Appendix A) indicated eight federal United States Geological Survey (USGS) and 91 state wells located within 1 mile of the Property. Well Number 372767N1219439W001 is mapped approximately 0.15 mile south of the Property and consistent groundwater level measurements since 2004 are reported for this well.

We reviewed the Department of Water Resources On-line Water Data Library for depth to water in the vicinity of the Property. The website identified three wells within 1 mile of the Property.

We reviewed EnviroStor, a website maintained by the State of California Department of Toxic Substances Control, and GeoTracker, a website maintained by the State of California Water Resources Control Board, for nearby facilities with records that include depth-to-groundwater measurements. The following information was obtained regarding local groundwater conditions.

DRAFT

TABLE 1.5-1: Local Groundwater Conditions

PROXIMITY TO PROPERTY	REPORTED DEPTH TO GROUNDWATER	REPORTED GROUNDWATER FLOW DIRECTION
0.15 mile south	91	N/A
0.15 mile south	101	N/A
0.8 mile west	90	N/A

The site-specific depth to groundwater and direction of groundwater flow were not determined as part of this assessment. Fluctuations in groundwater levels may occur seasonally and over a period of years due to variations in precipitation, temperature, irrigation, and other factors.

We reviewed the Department of Conservation, Geologic Energy Management (CalGEM), website and map database to determine if any historical oil or gas wells were located within the Property. No oil or gas wells were mapped within 1 mile of the Property.

We reviewed the National Pipeline Mapping System (NPMS) public viewer website for information about petroleum, natural gas, or hazardous liquid storage, processing, or transmission facilities in the vicinity of the Property. No facilities or pipelines were mapped within ¼ mile of the Property.

1.6 INDOOR AIR QUALITY

An evaluation of indoor air quality, mold, or radon was not included as part of the contracted scope of services. The California Department of Public Health has conducted studies of radon risks throughout the state, sorted by zip code. Results of the studies indicate that 36 tests were conducted within the Property zip code, with 2 tests exceeding the current EPA action level of 4 picocuries per liter (pCi/L)[1].

In accordance with ASTM E2600-15 (Tier 1) (*Standard Guide for Vapor Encroachment Screening on Property Involved in Real Estate Transactions*); There are no potential petroleum hydrocarbon sources for vapor intrusion within 1/10 mile of the Property or volatile organic compound (VOCs) sources within 1/3 mile of the Property.

2.0 RECORDS REVIEW

2.1 PROPERTY RECORDS

2.1.1 Title Report/Ownership

The Title Report lists recorded land title detail, ownership fees, leases, land contracts, easements, liens, deficiencies, and other encumbrances attached to or recorded against a subject property. Laws and regulations pertaining to land trusts vary from state to state and the detail of information presented in a Title Report can vary greatly by jurisdiction. As a result, ENGEO utilizes a Title Report, when provided to us, as a supplement to other historical record sources. ENGEO assumes that any environmental lien, activity use limitations (AUL), and/or institutional controls for the Property are noted in the Preliminary Title Report.

A Preliminary Title Report for the Property, prepared by Chicago Title Company and dated August 4, 2023, was provided for our review. The Property title is vested in *Campbell Technology Park, LLC, a California limited liability company*.

No references to environmental liens, deed restrictions or other potential environmental issues were noted. This report is included in Appendix B.

2.1.2 Environmental Liens and Activity Use Limitations

Review of the Preliminary Title Report found No references to environmental liens, deed restrictions or other potential environmental issues. In addition, a questionnaire completed by the Client or authorized representative indicated that they are not aware of any environmental cleanup liens recorded against the Property.

We reviewed two engineering control (EC) and institutional control (IC) registries: EnviroStor, a website maintained by the State of California Department of Toxic Substances Control, and GeoTracker, a website maintained by the State of California Water Resources Control Board, for environmental liens or AULs associated with the Property. No records of environmental liens or AULs were noted.

[1] California Department of Public Health – Radon Program– (https://www.cdph.ca.gov/Programs/CEH/DRSEM/CDPH%20Document%20Library/EMB/Radon/Radon%20Test%20Results.pdf).

DRAFT

2.2 HISTORICAL RECORD SOURCES

The purpose of the historical record review is to develop a history of the previous uses or occupancies of the Property and surrounding areas to identify those uses or occupancies that are likely to have led to recognized environmental conditions on the Property.

2.2.1 Historical Topographic Maps/Aerial Photographs/Sanborn Maps

Historical USGS topographic maps, aerial photographs, and Sanborn fire insurance maps were reviewed to determine if discernible changes pertaining to the Property had been recorded. EDR provided the following maps and photographs, presented in Appendices C and D. A Sanborn fire insurance map search did not identify maps for the Property; the search report is presented in Appendix E.

TABLE 2.2.1-1: Historical Review Summary

HISTORICAL MAP/PHOTOGRAPH	YEARS
Topographic Maps	2018, 2015, 2012, 1980, 1973, 1968, 1961, 1953, 1899, 1897, 1889
Aerial Photographs	2020, 2016, 2012, 2009, 2006, 1998, 1993, 1982, 1974, 1968, 1963, 1956, 1950, 1948, 1939
Sanborn Maps	N/A

The earliest available topographic maps depict the Property as part of a larger area predominantly used for agricultural purposes. Two structures, presumably used for residential purposes, can be seen in the northern portion of the Property as early as 1889. The earliest available aerial imagery depicts the Property as part of a larger area occupied by orchards. The Coyote Creek floodplain can be seen adjacently west of the Property. In 1939, neighborhood residential developments and commercial structures can be seen northwest of the Property. By 1961, topographic maps depict the development of the majority of the parcels surrounding the Property; however, the Property and adjacent parcels maintained agricultural land use. Several changes south of the Property occurred between 1956 and 1963 including the construction of residential developments, commercial/industrial warehouses, and several percolation ponds. Additionally, State Route 17 was constructed between 1956 and 1963 and ran adjacent to the western boundary of the Property. By 1968, the southern portion of the Property had been converted to a drive-in movie theatre while the northern portion of the Property remained as an orchard. By 1974, the drive-in movie theatre had extended to the northern portion of the Property. By 1993, the Property appears to no longer be in use as a drive-in movie theatre and no structures remain. The Property appears to remain vacant until it was developed to the present condition between 1998 and 2006.

2.2.2 City Directory

City Directories, published since the 18th century for major towns and cities, list the name of the resident or business associated with each address. A city directory search conducted by EDR is located in Appendix F.

TABLE 2.2.2-1: City Directory

YEAR	ADDRESS	LISTINGS
2005, 2005, 2005, 2005, 2005, 2005, 2005, 2010, 2014, 2014, 2014, 2017, 2017, 2020	635 CAMPBELL TECHNOLOGY PKWY	ALL WEST INSURANCE BROKERS, BERTHOLD INSURANCE SERVICES, GASKINS FAMILY OFFICE, MOHLARNIXON AND WILLIAMS, SALES TAX SOLUTIONS, STAGE 3 SOFTWARE LLC, STEVEN SCAMMELL INSRNC SRVC I, MOHLER NIXON & WILLIAMS, KARRAS RULE INSURANCE SERVICES, MOHLER NIXON & WILLIAMS, MOSS ADAMS, KARRAS RULE INSURANCE SERVICES, MOSS ADAMS, ADAM CLEVELAND, ADAM DOTY, ADAM FIXLER, AL DOMINGO, ALAN FLORES, ALI IALI, ANDRE OROY, BRITTANY LORENZANA, CAMERON STEELE, CHARLIE MAURER, CHELSEA JEAKINS, CHERYL SIM, CHRIS POWERS, DANIELLE SPENCE, DARCY NGUYEN, DEAN GUEST, ED MELCHIN, EVELYN THAM, GAIL LEE, IRENE BUTLER, JACK LI, JERRY YU, JIGNESH GADA, JOSEPH COSTA, KATELYN LEROY, KAYLEIGH POLE, KIMBERLI OSBORN, KRISTINA MISHCHUK, LIZA SIMS, LOURDES BILBES, MANVIR CHAHAL, NASSIM OSTADMALEK, NATHAN DODSON, PETER KANSAKAR, PIERINA VIDAL, SANDY SUP, SIMRAN KAUR, STEPHANIE PAMBID, THERESA LE, WILLIAM KING
2005, 2010, 2014, 2017, 2020	655 CAMPBELL TECHNOLOGY PKWY	2QUICK MARKET, KBRG FM, KBRG FM RADIO ROMANTICA, KLOK AM, KLOK RADIO, MATT OKUMA, RAVIKUMAR NANDAGOPALAN, REDLINE NETWORKS INC, RENE JONES, Z SPANISH MEDICAL CORP, 6 CONNEX, CACHEWARE, CENTRIC SOFTWARE INC, RAD LAW GROUP, TELA INNOVATIONS INC, ADT SECURITY SERVICES, BIT GLASS INC, CENZIC INC, DASHER, BIT GLASS INC, DASHER, KEYSSA INC, AARON MONTFORD, ADRIENNE CAMPBELL, AHMED KHIDRE, AJITH PETER, ALAN CLARK, ALEXANDER GAVRILOV, ALEXANDRA BRANDWEIN, ALEXANDRA HOFFMAN, ALICE GERBEL, AMANDA LANGION, AMBER MENDEL, AMIE DOOLITTLE CHRISTIANSON, AMIN ZIAEI, AMIT AGRAWAL, AMY DRIER, AMY PLENGEMEIER, AN HUYNH, ANASTASIA CHARBIN, ANDRIA BOSSARD, ANGUS MCCAMANT, ANIL PAMULAPATI, ANISHA SAIGAL, ANTONELLO MELE, ARUNPRASAD RAMIYA, ARUNPRASAD RAMIYA MOTHILAL, BABER MEHKERI, BECCA BRADY, BEN DUONG, BENOIT LAGARDE, BERNARD GAY, BHUPENDRA SARHAD, BOJANA ZIVANOVIC, CALEY RITTMAN, CAROLINE SOLIS, CATHERINA LIZCANO, CHAD NIERENHAUSEN, CHI-CHAN CHENG, CHIKASHI SEKI, CHRIS CARVACHO, CHRIS GROVES, CHRISTINA RICCIO, CHRISTOPHE THERREY, CHRISTOPHER SANSOM, CLARA LE, COLLEEN GRASS, DAN ASCH, DANIEL BROCKI, DANIEL FOXMAN, DAVID BOECKLE, DAVID GARDNER, DAVID MILLER, DAVID ROBERTS, DEBBIE PEREZ, DELPHINE AMARAGGI, DENNIS ROSENAUER, DOMINIQUE FOSSANO, DOMINIQUE GUILIANI, DOUG BRAEMER, DUC TRINH, ERIC ALMGREN, ERIC SWEETMAN, ERIC TAMAYO, ERICA

DRAFT

YEAR	ADDRESS	LISTINGS
		BUSH, EVA LAI, FELIX MBAIRI, FLORIAN PICARD, FRANCINE POLIDORI, FRANK LEE, FRED FORSMAN, FRED FROSMAN, FRED LIESINGER, GABRIEL SCHNEIDER, GARGI SHAH, GARY MCCORMACK, GORDON ALMQUIST, GRACE LANNI, HEATHER RTR, HEATHER TURNER, HEMAL KAPADIA, HENRY LI, HOO KIM, HUMBERTO ROA, IRINA WEBER, JACINDA SANTIAGO, JACK EGAN, JACK KLOSTERMAN, JAMES HORNE, JAMES WEAVER, JASON ZHANG, JEET GIRASE, JEFF ANDERSON, JENIZA KETAY, JENNIFER FORSYTHE, JENNIFER MELATTI, JEREL MCDONALD, JEROME GRIS, JILLIAN ABRAHAMSON, JOANNE TRINH, JOEL FRENCH, JOHN DENIS, JOHN HOLTON, JOHN MCADOO, JOHN MCAWEENEY, JOHN TABER, JOSE ALVAREZ, JOSHUA CLEATON, JULIA RASAR, KALIN RODGERS, KATE PREBLE, KELLEY PREBIL, KELLY JENSEN, KEN KVETON, KEYSSA TECH, KRISTY ROESNER, KWOK CHAN, LANETTE SONICO, LAURA LORG, LAURIE SCHROPP, LAWRENCE VISNICK, LESLIE DIDIER-PAQUIN, LISA HERTZBERG, LOGAN JAEREN, MADHU MUKUND, MAMIKON SARGSYAN, MARGARET CHERN, MARIAH MEEHAN, MARIEL VAN TATENHOVE, MARK WATSON, MATHIEU DEVAUX, MATHILDE ELOFER, MATT NAKARI, MATTHEW BLUM, MAURO MERONI, MEAY PARNASO, MEGAN CORREA, MICHAEL HAVELIS, MICHAEL LEWIS, MICHAEL YUEN, MIKE MCGOFF, MIKE NUNEZ, MINDY ATWAL, NAGA LINGAM, NAGA SASIDHAR LINGAM, NANCY SUN, NIAN ZHOU, NICHOLAS SWERDLOWE, NICK ANTONOPOULOS, NIRAV SHAH, NORBERT SEITZ, PAIGE MARTIN, PARAG PRADHAN, PARI NATARAJAN, PARVATHY MENON, PATRICK RADA, PATRICK REUTENS, PATTY MENDOZA, PHIL MCELWEE, PHYLLIS JACKSON-MCNEIL, PRERANA KALLEY, PRUTHA PARIKH, RACHEL ANDERSON, RAMMOHAN AKULA, RATHA THANGAVELU, RAVI SOMA, RICHARD PILLING, RICHARD SUTER, RIK SCHELLENBERG, ROGER ISAAC, ROHIT GHATOL, RON LEWERENZ, RON RICHTER, RUSSEL HAYNES, SALIH KILIC, SAM ROHRER, SAMEER DIXIT, SATISH GANESAN, SAURABH DESHPANDE, SCOTT SMITH, SHANA SEIFERT, SHANNA BRADFORD, SHANNON STENZEL, SIDI RAGI, SILVANA SMUD, SIMON MAHONEY, SIMON ZHANG, SOMASUNDARAM JAYARAMAN, SONYA GARES, SOUMYA MITRA, SRIKANTH GONDI, SRIRAM AKURATI, STASIA HUINER, STEPHANIE DEWOLFE, STEPHANIE OSIAS, STEPHANIE WITTEKIND, STEPHEN DITTMER, STEPHEN OZONE, STEPHEN ROUGHAN, STEPHEN SCHWARZ, STEVE VENUTI, STEVEN LUU, SUDEEP RAJ, SUMMER MIZERA, THOMAS ADAMS, TRACI MITCHELL, TUNG DUONG, TYLER BOWMAN, VASILIY RODIN, VICTOR BONIC, WAMBOLT JEFF, WESLEY KAPLAN, WHITNEY MCNEIL, WILLIAM SON, YULIA LUKASH, ZACHARY MCCOOL

DRAFT

YEAR	ADDRESS	LISTINGS
2005, 2010, 2014, 2017, 2020	675 CAMPBELL TECHNOLOGY PKWY	AMERICAN RESIDENTIAL, ANNE MACIAS, QUALCOMM, SNAPTRACK, DESIGN REACTOR, IWATT, IWATT INC, MORPHICS TECHNOLOGY INC, BIT GLASS INC, DIALOG SEMICONDUCTOR, IWATT, MORPHICS TECHNOLOGY INC, AARON JACOBSON, ANDREW URUSHIMA, ANOOP BHATTACHARJYA, ARLEEN TAHARA, ASHISH SHAH, AYA COCKCROFT, BN KAUSIK, CAMERON GUAJARDO, CHAN CHRIS, CHARLES TSAI, CHAY GONZALEZ, CHIRAG MEHTA, CHRISTINA LUU, CHRISTINA SOK, CHRISTOPHER HOWELL, CHUANYANG WANG, CRYSTAL GUTIERREZ, DASHER TECHNOLOGIES, DEAN HICKMAN-SMITH, DENIS KAZAKOV, DOUG HUTMACHER, GABRIELA IRUEGAS, GORDON CHEN, GUSTAVO MEDINA, HARUMI SYZEMORE, HELEN OMALLEY, HICKMAN-SMITH DEAN, JAMES SERASSIO, JEFF DAVITT, JENNIFER GEETING, JENNIFER PERISHO, JENNIFER SHERMAN, JEREMY SWEDROE, JIMMY YAO, JOSH CLOSE, JULIE MISSUD, KATHERINE UMPLEBY, KELLEN CHRISTENSEN, KHANH NGUYEN, LAM TRAN, LISA FARRELL, LUCAS MELCON, MEGHADARSHINI UMARANGANATHA, MENGFEI LIU, MICHAEL SKIPPER, MINHDANG DOAN, MITCHELL HURD, MOE ELIAS, NOWAK DEBRA, OLAV JENSEN, PASCALE JOSEPH, PATRICK DUONG, PRASIDH SRIKANTH, RADHIKA KHATOD, RAY MENDONCA, ROSA MICHAELIS, SARAH WANG, SARAH WHITE, SCHURICHT MIKE, SERPA JACOB, SHAO-FAN WANG, SKYE BARCUS, SOWMYANARAYANAN KRISHNAKUMAR, SUDARSHAN KESHAVA, THUONG PHAM, TIM DAVIS, TIM GOLDEN, TRENT BOWLING, TUAN LE, ZACH HARRIS, ZACK FENG
2010, 2014, 2017, 2020	695 CAMPBELL TECHNOLOGY PKWY	AOPTIX TECHNOLOGIES INC, DVD PLAY INC, LEAVITT PACIFIC, AOPTIX TECHNOLOGIES INC, INFONETICS RESEARCH, PANZURA INC, INFONETICS RESEARCH, PANZURA INC, ANTHONY FERRARIO, ARIANA NIKSADAT, CRAIG SOLIS, DAVE SKURATOWICZ, DIANNA GUZMAN, DORA HOCKETT, HARRY FITE, HOWARD DANDO, JESSE WRIGHT, MICHELLE WHITCOMB, NGHI PHAN, PAVEL SKODA, THUAN NGUYEN
2020	635 CAMPBELL TECHNOLOGY PKY	BIG SUR LLC, KAMMERER JR LARRY KEITH CPA, MOSS ADAMS LLP
2020	659 CAMPBELL TECHNOLOGY PKY	DESIGN REACTOR
2020	675 CAMPBELL TECHNOLOGY PKY	DIALOG SEMICONDUCTOR
2020	695 CAMPBELL TECHNOLOGY PKY	INFONETICS RESEARCH

Other listings in the vicinity of the Property are associated with residential, commercial, and light industrial uses.

DRAFT

2.3 ENVIRONMENTAL RECORD SOURCES

EDR performed a search of federal, tribal, state, and local databases regarding the Property and nearby properties. Details regarding the databases searched by EDR are provided in Appendix A. A list of the facilities documented by EDR within the approximate minimum search distance of the Property is provided below.

2.3.1 Environmental Records

2.3.1.1 Property

The Property is listed on the following Environmental Record source databases.

TABLE 2.3.1.1-1: Environmental Database Listings for the Property

FACILITY	STREET	DATABASES
QUALCOMM	675 CAMPBELL TECHN OLOGY PKWY	FINDS, EMI,CERS
QUALCOMM, RICOH AMERICAS	675 CAMPBELL TECHNOLOGY PKWY	HWTS,HAZNET, FINDS,ECHO
RICOH AMERICAS, RICOH AMERICAS HOLDINGS	675 CAMPBELL TECHNOLOGY PKWY # 200	RCRA NONGEN / NLR, HWTS,CUPA LISTINGS,HAZNET
RICOH	675 CAMPBELL TECHNOLOGY PKWY STE 200	FINDS
AOPTIX TECHNOLOGIES INC	695 CAMPBELL TECHNOLOGY PY	FINDS, CUPA LISTINGS

All listings for the Property are associated with waste generation and disposal associated with semiconductor manufacturing.

2.3.1.2 Other Properties

The following databases include facilities listed within the appropriate ASTM search distances of the Property on Environmental Records sources.

TABLE 2.3.1.2-1: Environmental Database Listings for Nearby Properties

FACILITY	STREET
NPL	0
Proposed NPL	0
NPL LIENS	0
Delisted NPL	0
FEDERAL FACILITY	0
SEMS	0
SEMS-ARCHIVE	3
CORRACTS	0
RCRA-TSDF	0
RCRA-LQG	0

FACILITY	STREET
RCRA-SQG	14
RCRA-VSQG	0
LUCIS	0
US ENG CONTROLS	0
US INST CONTROLS	0
ERNS	0
RESPONSE	0
ENVIROSTOR	5
SWF/LF	0
LUST	84
INDIAN LUST	0
CPS-SLIC	10
FEMA UST	0
UST	157
AST	38
INDIAN UST	0
INDIAN VCP	0
VCP	1
BROWNFIELDS	1
US BROWNFIELDS	0
WMUDS/SWAT	0
SWRCY	0
HAULERS	0
INDIAN ODI	0
ODI	0
DEBRIS REGION 9	0
IHS OPEN DUMPS	0
US HIST CDL	0
HIST Cal-Sites	0
SCH	0
CERS HAZ WASTE	38
SWEEPS UST	22
HIST UST	25
CA FID UST	19
DEED	0
RCRA NonGen / NLR	0
FINDS	21
ECHO	17
Cortese	0
CUPA Listings	0
ENF	1

DRAFT

FACILITY	STREET
HAZNET	27
HIST CORTESE	29
Notify 65	0
CIWQS	2
CERS	112
HWTS	32
EDR Hist A	0
EDR Hist C	0

Several LUST sites were identified within a ¼ mile radius of the Property. Each of the LUST sites identified near the Property have received Case Closure Letters.

Based on the distances to the identified database sites, regional topographic gradient, and the EDR findings, it is unlikely that the above-stated database sites pose an environmental risk to the Property. Properties that are on the "Orphan Summary" list appear to be located beyond the ASTM recommended radius search criteria.

2.4 REGULATORY AGENCY FILES AND RECORDS

The following agencies were contacted pertaining to possible past development and/or activity at the Property.

TABLE 2.4-1: Regulatory Agency Records

NAME OF AGENCY	RECORDS REVIEWED
City of Campbell Planning Department	We contacted the City of Campbell Planning Department on September 11, 2023, regarding environmental records for the Property. The Building and Planning Departments provided several documents regarding land use and zoning ordinances for previously proposed uses at the Property. However, these files do not pertain to the environmental condition of the Property.
Santa Clara County Department of Environmental Health	We contacted the Santa Clara County Department of Environmental Health (SCCDEH) on September 11, 2023, regarding environmental records for the Property. The Santa Clara County Department of Environmental Health provided several files pertaining to inspections at the Property. Several inspections conducted by SCCDEH between 2013 and 2017 resulted in violations and failures to comply with waste disposal and recycling procedures associated with technology R&D and manufacturing. Based on files provided it appears the violations and failures to comply were addressed with waste generation labels and documentation of material disposal.
Santa Clara County Fire Department	We contacted the Santa Clara County Fire Department on September 26, 2023, regarding environmental records for the Property. No response from the Santa Clara County Fire Department had been received at the time of report publication.

DRAFT

NAME OF AGENCY	RECORDS REVIEWED
Santa Clara County Assessor's Office	We reviewed online parcel maps provided by the Santa Clara County Assessor's Office. The property boundary and APNs provided in the EDR radius map report are consistent with the online parcel maps.
California State Water Resources Control Board	We reviewed GeoTracker, the website maintained by the State Water Resources Control Board, for files pertaining to the Property. No listings were found for the Property.
Department of Toxic Substances Control (DTSC)	We reviewed EnviroStor, the website maintained by DTSC, for files pertaining to the Property. No listings were found for the Property.

3.0 SITE RECONNAISSANCE

3.1 METHODOLOGY

We conducted a reconnaissance of the Property on September 13, 2023. The reconnaissance was performed by William Hunsdale, a staff engineer of ENGEO. The Property was viewed for hazardous materials storage, superficial staining or discoloration, debris, stressed vegetation, or other conditions that may be indicative of potential sources of soil or groundwater contamination. The Property was also checked for evidence of fill/ventilation pipes, ground subsidence, or other evidence of existing or preexisting underground storage tanks. Photographs taken during the site reconnaissance are presented in Figure 4.

The interiors of the Property were not accessed at the time of site reconnaissance

3.2 GENERAL SITE SETTING

At the time of site reconnaissance, the Property was occupied by various tenants across the four commercial spaces. The landscaping and parking lot across the Property appeared to be well maintained and in good condition. A walking trail and exercise equipment were observed along the eastern boundary of the Property and a fenced off storage area contained several storage containers was observed along the northern boundary of the Property. At the time of site reconnaissance, the Property was bounded by State Route 17 to the west, residential developments to the north and east, with Edith Morley Park and auto shops to the south.

3.3 EXTERIOR OBSERVATIONS

The following table summarizes our observations during the reconnaissance.

TABLE 4.3-1: Exterior Site Observations

FEATURE TYPE	OBSERVATIONS
Structures	Four commercial structures were observed during the site reconnaissance.
Hazardous Substances and Petroleum Products in Connection with Identified Uses	No hazardous substances or petroleum products were observed within the Property during the site reconnaissance.
Storage Tanks (underground and above-ground)	No above-ground storage tanks or evidence of existing underground storage tanks were observed during the site reconnaissance.

DRAFT

FEATURE TYPE	OBSERVATIONS
Roads	There are three entrances to access the Property from Campbell Technology Parkway. The entrances are located along the southern boundary of the Property.
Strong, Pungent, or Noxious Odors and Their Sources	No odors indicative of hazardous materials or petroleum material impacts were noted at the time of the reconnaissance.
Standing Surface Water and Pools or Sumps Containing Liquids Likely to be Hazardous Substances or Petroleum Products	No pools of potentially hazardous liquid were observed within the Property at the time of our reconnaissance.
Drums, Totes, and Intermediate Bulk Containers	No drums were observed on the Property at the time of the reconnaissance.
Polychlorinated Biphenyls (PCBs) Containing Equipment	No potential PCB-containing equipment, including transformers, were observed within the Property during our site reconnaissance.
Hazardous Substances and Petroleum Product Containers	No hazardous substance or petroleum product containers were observed on the Property at the time of our reconnaissance.
Stains or Corrosion on Floors, Walls, or Ceilings (Except Water Staining)	No stains or corrosion on floors, walls, or ceilings were observed on the Property at the time of our reconnaissance.
Drains and Sumps	No drains or sumps were observed within the Property at the time of our reconnaissance.
Pits, Ponds, and Lagoons	No pits, ponds, or lagoons were observed within the Property at the time of our reconnaissance.
Stained Soil/Pavement	No stained soil or pavement were observed within the Property at the time of our reconnaissance.
Stressed Vegetation	No signs of stressed vegetation were observed on the Property at the time of our reconnaissance.
Solid Waste/Debris	No disposal of solid waste was observed at the Property.
Stockpiles/Fill Material	No stockpiles or fill material were observed on the Property during the reconnaissance.
Wastewater	No wastewater conveyance systems were observed at the Property during the reconnaissance.
Wells	No wells were found within the Property during our site reconnaissance.
Septic Systems	No septic systems were found within the Property during our site reconnaissance.

DRAFT

3.4 INTERIOR OBSERVATIONS

The interiors of the four commercial structures were not accessed at the time of site reconnaissance.

3.5 ASBESTOS, LEAD, AND PCB-CONTAINING MATERIALS

An asbestos, lead, and PCB-containing building material survey was not conducted as part of this assessment. Given the age of the existing structures, it is conceivable that asbestos, lead, and PCB-containing materials may exist within the structures.

4.0 INTERVIEWS

Mr. Stephen Randazzo completed a Client-based environmental site questionnaire pertaining to applicable environmental information regarding the Property on August 10, 2023. In the questionnaire, Mr. Randazzo did not identify potentially environmentally related issues with the Property. Mr. Randazzo is unaware of commonly known, reasonably ascertainable, or specialized knowledge indicative of releases or threatened releases that is material to the potential presence of RECs.

Mr. Randazzo has indicated that the purchase price of the Property is reflective of fair market value of the Property. The questionnaire is presented in its entirety in Appendix G.

Additionally, Mr. Randazzo completed a Key Site Manager-related environmental site questionnaire pertaining to applicable environmental information regarding the Property, on August 10, 2023. In the questionnaire, Mr. Randazzo did not identify potentially environmentally related issues with the Property.

Mr. Randazzo is unaware of commonly known, reasonably ascertainable, or specialized knowledge indicative of releases or threatened releases that is material to the potential presence of Recognized Environmental Conditions. The questionnaire is presented in its entirety in Appendix G.

5.0 AGRICHEMICAL SOIL ASSESSMENT

Review of historical records indicates that the Property has been used as agricultural land since at least the 1940's. Due to historical agricultural activities, an assessment of the surface soil was conducted to evaluate the potential for residual concentrations of OCPs, arsenic, and lead.

5.1 SOIL SAMPLING

Soil samples were collected on August 25, 2023, from 27 locations across the Property (Figure 2). Soil samples were collected from 6 to 12 inches, 18 to 24 inches, and 30 to 36 inches below the surface of the existing grade using a direct-push drill rig. Upon collection, samples were composited into six 4:1 samples and one 3:1 sample, and submitted to Torrent Laboratory for analysis of organochlorine pesticides (EPA Method 8081). A discrete sample from each composite (seven total) were analyzed for total arsenic and lead (EPA Method 6010). All samples collected at 18 to 24 inches and 30 to 36 inches bgs were held pending laboratory analysis of the samples collected from 6 to 12 inches bgs.

5.1 ANALYTICAL RESULTS

Review of laboratory analytical reports indicate trace levels of lead and arsenic were detected in each of the discrete shallow soil samples. All reported concentrations of lead were between 12.9 and 36.3 mg/kg, which is below the corresponding residential screening level of 80 mg/kg. All reported concentrations of arsenic were between 2.65 and 8.43 mg/kg, which is below the expected background concentration of 11 mg/kg for the San Francisco Bay Area.

DRAFT

Trace concentrations of OCPs were detected in each of the shallow composite samples. 4,4'-DDD was detected at concentrations between 0.0132 and 0.0387 mg/kg in composites SB-5,18,19,24, SB-11,12,13,14, and SB-8,9,10. 4,4'-DDE was detected at concentrations between 0.0144 and 0.112 mg/kg in each of the analyzed composite samples. 4,4'-DDT was detected at concentrations between 0.204 and 0.0084 mg/kg in composites SB-3,4,20,23 and SB-11,12,13,14. All reported concentrations of OCPs were detected below the corresponding residential ESLs

The laboratory report is presented in its entirety in Appendix H.

6.0 FINDINGS AND OPINIONS

This assessment included a review of local, state, tribal, and federal environmental record sources, standard historical sources, aerial photographs, fire insurance maps and physical setting sources. A reconnaissance of the Property was completed to review site use and current conditions to check for the storage, use, production, or disposal of hazardous or potentially hazardous materials and to conduct written/oral interviews with persons knowledgeable about current and past site use.

The site reconnaissance and records review did not find documentation or physical evidence of soil, soil gas, or groundwater impairments associated with the use or past use of the Property. A review of regulatory databases maintained by county, state, tribal, and federal agencies found no documentation of hazardous materials violations or discharge on the Property and did not identify contaminated facilities within the appropriate ASTM search distances that would reasonably be expected to impact the Property.

Based on the findings of this assessment, no RECs, no historical RECs, and no controlled RECs were identified for the Property.

Based on the review of regulatory databases and site reconnaissance, we present information on features of potential environmental concern that were either contained in the databases or observed on the Property. These features were not considered to be RECs. We briefly discuss each feature below.

DRAFT

6.1 SIGNIFICANT DATA GAPS

It is our opinion that the findings of this study are based on a sufficient level of information obtained during our contracted scope of services to render a conclusion as to whether additional appropriate investigation is required to identify the presence or likely presence of a REC. The following data gap was identified.

- The buildings were locked and inaccessible during the site reconnaissance.

The data gap identified during this process does not affect the conclusions as to the presence or lack of presence of RECs at the Property.

6.2 SIGNIFICANT ASSUMPTIONS OR DEVIATIONS FROM ASTM STANDARD PRACTICE

There were no significant deviations from ASTM Standard Practice E1527-21 in the preparation of this report.

7.0 CONCLUSIONS

It is our opinion that the findings of this study are based on a sufficient level of information obtained during our contracted scope of services to render a conclusion as to whether additional appropriate investigation is required to identify the presence or likely presence of a REC.

We have performed a modified phase I environmental site assessment in general conformance with the scope and limitations of ASTM E1527-21 and the standards and practices of the All Appropriate Inquiry – Final Rule (40 Code of Federal Regulations Part 312) of APNs 412-29-010, 412-29-011, 412-29-012, and 412-29-015, the Property. Any exception to, or deletions from this practice are described in Section 8.1 of the report.

This assessment has revealed no evidence of RECs in connection with the Property. We recommend no further environmental studies at this time.

8.0 LIMITATIONS

8.1 LIMITATIONS AND EXCEPTIONS OF ASSESSMENT

The professional staff at ENGEO strives to perform its services in a proper and professional manner with reasonable care and competence but is not infallible. The recommendations and conclusions presented in this report were based on the findings of our study, which were developed solely from the contracted services. The findings of the report are based in part on contracted database research, out-of-house reports, and personal communications. The opinions formed by ENGEO are based on the assumed accuracy of the relied upon data in conjunction with our relevant professional experience related to such data interpretation. We assume no liability for the validity of the materials relied upon in the preparation of this report.

This document must not be subject to unauthorized reuse; that is, reuse without written authorization of ENGEO. Such authorization is essential because it requires ENGEO to evaluate the document's applicability given new circumstances, not the least of which is passage of time. The findings from a phase I environmental site assessment are valid for 1 year after from the earliest date of the following components: records review, site reconnaissance, interviews, declaration by environmental professional. Updates of portions of the assessment may be necessary after a period of 180 days of the earliest date of the four components.

A more extensive assessment that would include a subsurface exploration with laboratory testing of soil, soil gas, and groundwater samples could provide more definitive information concerning site-specific conditions. If additional assessment activities are considered for the Property and if other entities are retained to provide such services, ENGEO cannot be held responsible for any and all claims arising from or resulting from the performance of such services by other persons or entities. ENGEO can also not be held responsible from any and all claims arising or resulting from clarifications, adjustments, modifications, discrepancies or other changes necessary to reflect changed field or other conditions.

DRAFT

8.2 SPECIAL TERMS AND CONDITIONS

We have prepared this report for the exclusive use of our client, Campbell Technology Park, LLC. It is recognized and agreed that ENGEO has assumed responsibility only for undertaking the study for the Client. The responsibility for disclosures or reports to a third party and for remedial or mitigative action shall be solely that of the Client.

This phase I environmental site assessment is not intended to represent a complete soil, soil gas, or groundwater characterization, nor define the depth or extent of soil, soil gas, or groundwater contamination. It is intended to provide an evaluation of potential environmental concerns associated with the use of the Property. Laboratory testing of soil, soil gas, or groundwater samples was not within the scope of the contracted services. The assessment did not include an asbestos survey, an evaluation of lead-based paint, an inspection of light ballasts for polychlorinated biphenyls (PCBs), or a mold survey. A radon evaluation was not performed.

This report is based upon field and other conditions discovered at the time of preparation of ENGEO's assessment. Visual observations referenced in this report are intended only to represent conditions at the time of the reconnaissance. We would not be aware of site contamination, such as dumping and/or accidental spillage, that occurred subsequent to the reconnaissance conducted by ENGEO personnel.

DRAFT

SELECTED REFERENCES

Geologic map of the Cupertino and San Jose West quadrangles, Santa Clara and Santa Cruz Counties, California –Diblee, T.W. and Minch, J.A. – 2007.

Google Maps (http://maps.google.com).

California Department of Water Resources (http://www.water.ca.gov/waterdatalibrary/).

California Department of Public Health – Radon Program– (https://www.cdph.ca.gov/Programs/CEH/DRSEM/CDPH%20Document%20Library/EMB/Radon/Radon%20Test%20Results.pdf).

California Geologic Energy Management Division (CalGEM) (https://www.conservation.ca.gov/calgem).

CalGEM Well Finder (https://maps.conservation.ca.gov/doggr/wellfinder/#openModal/-118.94276/37.12009/6).

National Pipeline Mapping System (NPMS) public viewer website https://pvnpms.phmsa.dot.gov/PublicViewer/

DRAFT

DRAFT

TABLE A

ANALYTICAL LABORATORY RESULTS

TABLE A
Analytical Laboratory Results

Sample ID	Depth	Date Collected	Volatile Organic	Semivolatile Organic	Metals (6020)			Metals (6010)	Organochlorine Pesticides (OCPs)																							Polychlorinated
			Other VOCs	Other SVOCs	Arsenic	Lead	Other Metals	Other Metals	4,4-DDD	4,4-DDE	4,4-DDT	Aldrin	alpha-BHC	alpha-Chlordane	beta-BHC	Chlordane	delta-BHC	Dieldrin	Endosulfan I	Endosulfan II	Endosulfan Sulfate	Endrin	Endrin Aldehyde	Endrin Ketone	gamma-BHC	gamma-Chlordane	Heptachlor	Heptachlor Epoxide	Methoxychlor	Toxaphene	Other OCPs	Other PCBs
Units			--	--	mg/kg	mg/kg	--	--	mg/kg	mg/kg	mg/kg	mg/kg	mg/kg	mg/kg	mg/kg	mg/kg	mg/kg	mg/kg	mg/kg	mg/kg	mg/kg	mg/kg	mg/kg	mg/kg	mg/kg	mg/kg	mg/kg	mg/kg	mg/kg	mg/kg	--	--
CAS #			--	--	7440-38-2	7439-92-1	--	--	72-54-8	72-55-9	50-29-3	309-00-2	319-84-6	5103-71-9	319-85-7	12789-03-6	319-86-8	60-57-1	959-98-8	33213-65-9	1031-07-8	72-20-8	7421-93-4	53494-70-5	58-89-9	5103-74-2	76-44-8	1024-57-3	72-43-5	8001-35-2	--	--
EPA_ANACOD			--	--	6020A	6020A	--	--	8081B	8081B	8081B	8081B	8081B	8081B	8081B	8081B	8081B	8081B	8081B	8081B	8081B	8081B	8081B	8081B	8081B	8081B	8081B	8081B	8081B	8081B	--	--
cas_EPA_ANACOD			Other VOCs	Other SVOCs	40-38-2 * 602	39-92-1 * 602	Other Metals	Other Metals	72-54-8 * 8081	72-55-9 * 8081	50-29-3 * 8081	309-00-2 * 808	319-84-6 * 8081	5103-71-9 * 808	319-85-7 * 8081	12789-03-6 * 808	319-86-8 * 8081	60-57-1 * 8081	959-98-8 * 8081	33213-65-9 * 808	1031-07-8 * 808	72-20-8 * 8081	7421-93-4 * 808	53494-70-5 * 808	58-89-9 * 8081	5103-74-2 * 808	76-44-8 * 8081	1024-57-3 * 808	72-43-5 * 8081	8001-35-2 * 808	Other OCPs	Other PCBs
SFBRWQCB Residential ESL 1			--	--	0.067 12	80	--	--	2.7	1.8	1.9	0.035	--	--	--	0.48	--	0.037	420		--	21	--	--	--	--	0.12	0.062	350	0.51	--	--
SFBRWQCB Commercial ESL 2			--	--	0.31	320	--	--	12	8.3	8.5	0.15	--	--	--	2.2	--	0.16	5800		--	290	--	--	--	--	0.53	0.28	4800	2.2	--	--
SFBRWQCB Construction Worker ESL 3			--	--	0.98	160	--	--	81	57	57	1	--	--	--	14	--	1.1	1500		--	74	--	--	--	--	3.7	1.9	1200	14	--	--
DTSC HERO Note 3 Residential SL 4			--	--	0.11	80	--	--	1.9	2	1.9	0.039	0.086	--	0.3	1.7	--	0.034	450		380	19	--	--	0.57	--	0.13	0.07	320	0.45	--	--
DTSC HERO Note 3 Commercial SL 5			--	--	0.36	500	--	--	6.2	9.3	7.1	0.18	0.24	--	0.82	6.1	--	0.093	6000		3200	160	--	--	2	--	0.63	0.33	2600	1.2	--	--
Background Arsenic Concentration 12			--	--	11	--	--	--	--	--	--	--	--	--	--	--	--	--	--		--	--	--	--	--	--	--	--	--	--	--	--
SB-1	6-12"	08/25/2023	NA	NA	**3.34**	**14.5**	NA	NA																							ND	NA
SB-3	6-12"	08/25/2023	NA	NA	**3.45**	**35.2**	NA	NA																							ND	NA
SB-5	6-12"	08/25/2023	NA	NA	**2.65**	**15.6**	NA	NA																							ND	NA
SB-6	6-12"	08/25/2023	NA	NA	**2.90**	**12.9**	NA	NA																							ND	NA
SB-16	6-12"	08/25/2023	NA	NA	**2.65**	**15.6**	NA	NA																							ND	NA
SB-11	6-12"	08/25/2023	NA	NA	**4.17**	**19.2**	NA	NA																							ND	NA
SB-8	6-12"	08/25/2023	NA	NA	**8.43**	**36.3**	NA	NA																							ND	NA
Composite SB-1,2,2	6-12"	08/25/2023	NA	NA			NA	NA	<0.013	**0.0192**	<0.015	<0.0059	<0.005	<0.0072	<0.0087	<0.053	<0.013	<0.005	<0.0057	<0.0068	<0.01	<0.016	<0.01	<0.0087	<0.014	<0.029	<0.0054	<0.0061	<0.052	<0.44	ND	NA
Composite SB-3,4,2	6-12"	08/25/2023	NA	NA			NA	NA	<0.013	**0.0480**	**0.0204**	<0.0059	<0.005	<0.0072	<0.0087	<0.053	<0.013	<0.005	<0.0057	<0.0068	<0.01	<0.016	<0.01	<0.0087	<0.014	<0.029	<0.0054	<0.0061	<0.052	<0.44	ND	NA
Composite SB-5,18	6-12"	08/25/2023	NA	NA			NA	NA	**0.0132**	**0.0518**	<0.015	<0.0059	<0.005	<0.0072	<0.0087	<0.053	<0.013	<0.005	<0.0057	<0.0068	<0.01	<0.016	<0.01	<0.0087	<0.014	<0.029	<0.0054	<0.0061	<0.052	<0.44	ND	NA
Composite SB-6,7,1	6-12"	08/25/2023	NA	NA			NA	NA	<0.013	**0.0280**	<0.015	<0.0059	<0.005	<0.0072	<0.0087	<0.053	<0.013	<0.005	<0.0057	<0.0068	<0.01	<0.016	<0.01	<0.0087	<0.014	<0.029	<0.0054	<0.0061	<0.052	<0.44	ND	NA
Composite SB-16,2	6-12"	08/25/2023	NA	NA			NA	NA	<0.013	**0.0144**	<0.015	<0.0059	<0.005	<0.0072	<0.0087	<0.053	<0.013	<0.005	<0.0057	<0.0068	<0.01	<0.016	<0.01	<0.0087	<0.014	<0.029	<0.0054	<0.0061	<0.052	<0.44	ND	NA
Composite SB-11,1	6-12"	08/25/2023	NA	NA			NA	NA	**0.0387**	**0.106**	**0.00840**	<0.0029	<0.0025	<0.0036	<0.0044	<0.027	<0.0065	<0.0025	<0.0029	<0.0034	<0.0051	<0.0079	<0.0051	<0.0043	<0.0071	<0.015	<0.0027	<0.0031	<0.026	<0.22	ND	NA
Composite SB-8,9,1	6-12"	08/25/2023	NA	NA			NA	NA	**0.0318**	**0.112**	<0.015	<0.0059	<0.005	<0.0072	<0.0087	<0.053	<0.013	<0.005	<0.0057	<0.0068	<0.01	<0.016	<0.01	<0.0087	<0.014	<0.029	<0.0054	<0.0061	<0.052	<0.44	ND	NA

Notes:
Results are shown in milligrams per kilogram (mg/kg).
ND indicates analyte was not detected above laboratory reporting limits.
<x.xx indicates analyte was not detected above the laboratory reporting limit of x.xx mg/kg.
-- indicates analyte was not analyzed or screening level not established.
NA indicates analyte was not analyzed.
BOLD indicates the concentration was detected above laboratory reporting limits.
Highlighted values exceed residential screening criteria.
Highlighted values exceed commercial screening criteria.
Highlighted values exceed ten times the solubility threshold limit concentration (STLC) only.
1 San Francisco Bay Regional Water Quality Control Board (SFBRWQCB); Environmental Screening Levels (ESLs); Direct Exposure Human Health Risk Levels: Residential Shallow Soil Exposure (Table S-1); 2019 (Rev. 2).
2 San Francisco Bay Regional Water Quality Control Board (SFBRWQCB); Environmental Screening Levels (ESLs); Direct Exposure Human Health Risk Levels: Commercial/Industrial Shallow Soil Exposure (Table S-1); 2019 (Rev. 2).
3 San Francisco Bay Regional Water Quality Control Board (SFBRWQCB); Environmental Screening Levels (ESLs); Direct Exposure Human Health Risk Levels: Construction Worker (Table S-1); 2019 (Rev. 2).
4 Department of Toxic Substances Control (DTSC) Human and Ecological Risk Office (HERO) Note 3; Screening Levels (SLs); Table 1: Soil; Residential Soil Exposure; June 2020, Revised May 2022.
5 Department of Toxic Substances Control (DTSC) Human and Ecological Risk Office (HERO) Note 3; Screening Levels (SLs); Table 1: Soil; Commercial/Industrial Soil Exposure; June 2020, Revised May 2022.
12 The commonly accepted naturally occurring background concentration for arsenic in the urbanized Bay Area is 11 mg/kg (Duverge, D.J., Establishing Background Arsenic in Soil of the Urbanized San Francisco Bay Region, December 2011).

ENGEO
Expect Excellence

DRAFT

FIGURES

FIGURE 1: Vicinity Map
FIGURE 2: Site Plan
FIGURE 3: Assessor's Parcel Map
FIGURE 4: Site Photographs

COPYRIGHT © 2023 BY ENGEO INCORPORATED. THIS DOCUMENT MAY NOT BE REPRODUCED IN WHOLE OR IN PART BY ANY MEANS WHATSOEVER, NOR MAY IT BE QUOTED WITHOUT THE EXPRESS WRITTEN CONSENT OF ENGEO INCORPORATED.

ENGEO
Expect Excellence

VICINITY MAP
CAMPBELL TECHNOLOGY PARK
CAMPBELL, CALIFORNIA

PROJECT NO. :	23723.000.001
SCALE:	AS SHOWN
DRAWN BY: CMG	CHECKED BY: SPM

FIGURE NO. 1

PATH: G:\DRAFTING\PROJECTS_22000 TO 23999\23723\23723000001\ENVIORNMENTAL\ESA\023723000001_CAMPBELL_TECHNOLOGY_PARK.APRX
LAYOUT: VICINITY USER: CGUERIN

ORIGINAL FIGURE PRINTED IN COLOR

BASEMAP SOURCE: GOOGLE EARTH MAPPING SERVICE 2022

COPYRIGHT © 2023 BY ENGEO INCORPORATED. THIS DOCUMENT MAY NOT BE REPRODUCED IN WHOLE OR IN PART BY ANY MEANS WHATSOEVER, NOR MAY IT BE QUOTED WITHOUT THE EXPRESS WRITTEN CONSENT OF ENGEO INCORPORATED.

ENGEO
Expect Excellence

SITE PLAN
CAMPBELL TECHNOLOGY PARK
CAMPBELL, CALIFORNIA

PROJECT NO. :	23723.000.001
SCALE:	AS SHOWN
DRAWN BY: CMG	CHECKED BY: SPM

FIGURE NO. 2

PATH: G:\DRAFTING\PROJECTS_22000 TO 23999\23723\23723000001\ENVIORNMENTAL\ESA\023723000001_CAMPBELL_TECHNOLOGY_PARK.APRX
LAYOUT: SITE PLAN PORTRAIT LETTER 8.5 X 11 USER: CGUERIN

ORIGINAL FIGURE PRINTED IN COLOR

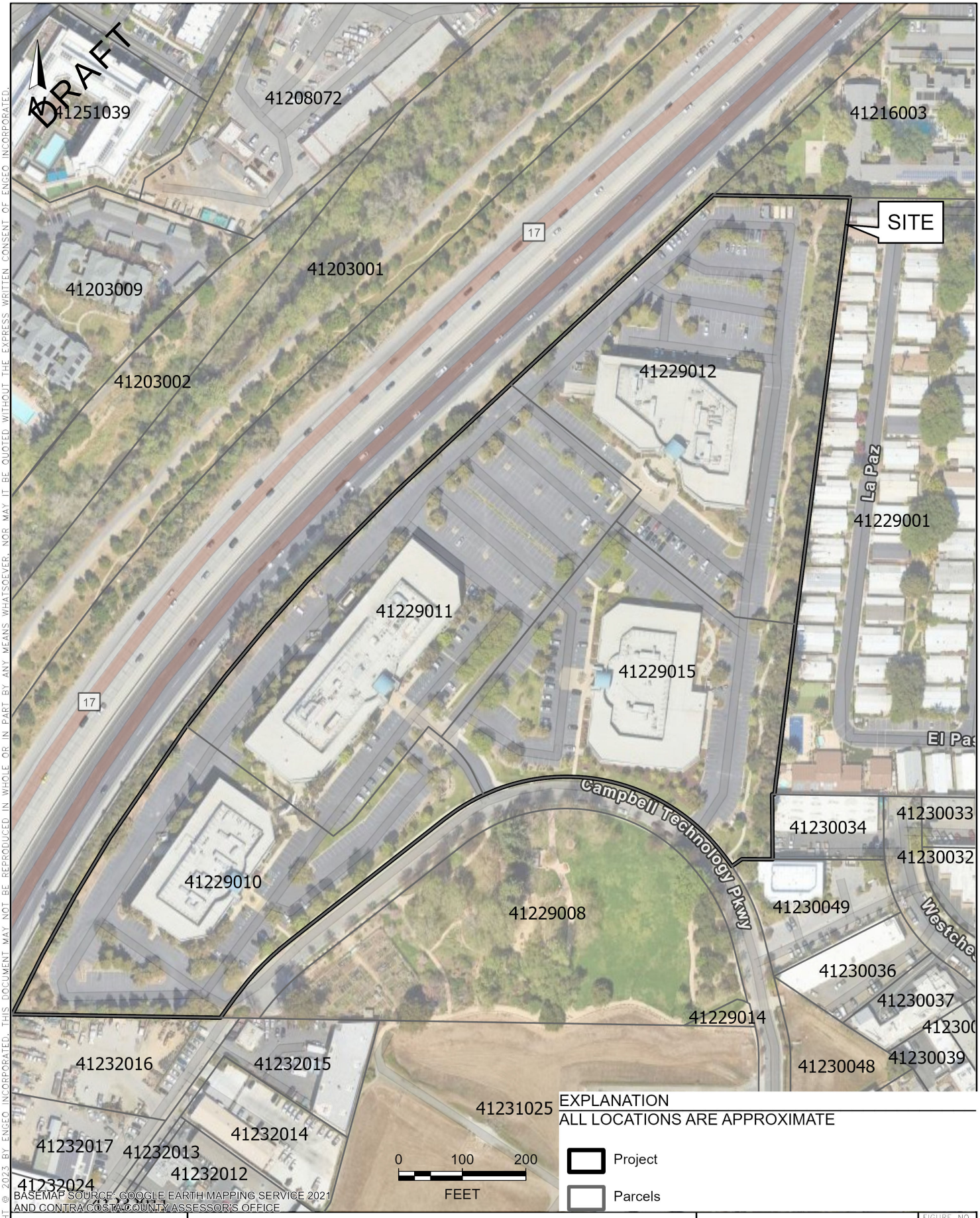

BASEMAP SOURCE: GOOGLE EARTH MAPPING SERVICE 2021
AND CONTRA COSTA COUNTY ASSESSOR'S OFFICE

COPYRIGHT © 2023 BY ENGEO INCORPORATED. THIS DOCUMENT MAY NOT BE REPRODUCED IN WHOLE OR IN PART BY ANY MEANS WHATSOEVER, NOR MAY IT BE QUOTED WITHOUT THE EXPRESS WRITTEN CONSENT OF ENGEO INCORPORATED.

ENGEO
Expect Excellence

ASSESSOR'S PARCEL MAP
CAMPBELL TECHNOLOGY PARK
CAMPBELL, CALIFORNIA

PROJECT NO. :	23723.000.001
SCALE:	AS SHOWN
DRAWN BY: CMG	CHECKED BY: SPM

FIGURE NO. 3

PATH: G:\DRAFTING\PROJECTS_22000 TO 23999\23723\23723000001\ENVIORNMENTAL\ESA\023723000001_CAMPBELL_TECHNOLOGY_PARK.APRX
LAYOUT: PARCEL_NEW USER: CGUERIN

ORIGINAL FIGURE PRINTED IN COLOR

DRAFT

LOOKING NORTHEAST FROM THE WESTERN BOUNDARY OF THE PROPERTY

LOOKING NORTH FROM THE CENTRAL PORTION OF THE PROPERTY

LOOKING SOUTHWEST FROM NORTHERN PORTION OF THE PROPERTY

LOOKING NORTHEAST FROM THE SOUTHWESTERN PORTION OF THE PROPERTY

COURTYARD IN THE SOUTHERN PORTION OF THE PROPERTY

655 CAMPBELL TECHNOLOGY PARKWAY

COPYRIGHT @2023 BY ENGEO INCORPORATED. THIS DOCUMENT MAY NOT BE REPRODUCED IN WHOLE OR IN PART BY ANY MEANS WHATSOEVER, NOR MAY IT BE QUOTED WITHOUT THE EXPRESS WRITTEN CONSENT OF ENGEO INCORPORATED.

ENGEO
Expect Excellence

SITE PHOTOGRAPHS
CAMPBELL TECHNOLOGY PARK
CAMPBELL, CALIFORNIA

PROJECT NUMBER: **023723.000.001**		FIGURE NO.
SCALE: **NO SCALE**		4A
DRAWN BY: **CMG**	CHECKED BY: **SPM**	

Path :H:\Active Projects_22000 to 23999\23723\001 - ESA\Site Photos\JPG

ORIGINAL FIGURE PRINTED IN COLOR

DRAFT

LOOKING SOUTHWEST FROM THE WESTERN BOUNDARY OF THE PROPERTY

LOOKING SOUTH FROM NORTHERN PORTION OF THE PROPERTY

SOUTHEAST CORNER OF THE PROPERTY LOOKING WEST

675 CAMPBELL TECHNOLOGY PARKWAY

SOUTHEAST CORNER OF THE PROPERTY LOOKING NORTH

STATE ROUTE 17 WEST OF THE PROPERTY

COPYRIGHT @ 2023 BY ENGEO INCORPORATED. THIS DOCUMENT MAY NOT BE REPRODUCED IN WHOLE OR IN PART BY ANY MEANS WHATSOEVER, NOR MAY IT BE QUOTED WITHOUT THE EXPRESS WRITTEN CONSENT OF ENGEO INCORPORATED.

ENGEO
Expect Excellence

SITE PHOTOGRAPHS
CAMPBELL TECHNOLOGY PARK
CAMPBELL, CALIFORNIA

PROJECT NUMBER:	**023723.000.001**
SCALE:	**NO SCALE**
DRAWN BY: **CMG**	CHECKED BY: **SPM**

FIGURE NO.
4B

Path :H:\Active Projects_22000 to 23999\23723\001 - ESA\Site Photos\JPG

ORIGINAL FIGURE PRINTED IN COLOR

DRAFT

STORAGE CONTAINERS AT THE NORTHERN END OF THE PROPERTY

LOOKING WEST ACROSS CENTRAL PORTION OF THE PROPERTY

DUMPSTERS IN THE NORTHWESTERN PORTION OF THE PROPERTY

635 CAMPBELL TECHNOLOGY PARKWAY

COPYRIGHT @ 2023 BY ENGEO INCORPORATED. THIS DOCUMENT MAY NOT BE REPRODUCED IN WHOLE OR IN PART BY ANY MEANS WHATSOEVER, NOR MAY IT BE QUOTED WITHOUT THE EXPRESS WRITTEN CONSENT OF ENGEO INCORPORATED.

ENGEO
Expect Excellence

SITE PHOTOGRAPHS
CAMPBELL TECHNOLOGY PARK
CAMPBELL, CALIFORNIA

PROJECT NUMBER: **023723.000.001**		FIGURE NO.
SCALE: **NO SCALE**		4C
DRAWN BY: **CMG**	CHECKED BY: **SPM**	

Path :H:\Active Projects_22000 to 23999\23723\001 - ESA\Site Photos\JPG

ORIGINAL FIGURE PRINTED IN COLOR

DRAFT

APPENDIX A

ENVIRONMENTAL DATA RESOURCES, INC.

Radius Map Report

Campbell Technology Parkway
675 Campbell Technology Parkway
Campbell, CA 95008

Inquiry Number: 07432078.2r
August 31, 2023

The EDR Radius Map™ Report with GeoCheck®

6 Armstrong Road, 4th floor
Shelton, CT 06484
Toll Free: 800.352.0050
www.edrnet.com

TABLE OF CONTENTS

SECTION	PAGE
Executive Summary	ES1
Overview Map	2
Detail Map	3
Map Findings Summary	4
Map Findings	9
Orphan Summary	985
Government Records Searched/Data Currency Tracking	GR-1

GEOCHECK ADDENDUM

Physical Setting Source Addendum	A-1
Physical Setting Source Summary	A-2
Physical Setting Source Map	A-9
Physical Setting Source Map Findings	A-10
Physical Setting Source Records Searched	PSGR-1

Thank you for your business.
Please contact EDR at 1-800-352-0050
with any questions or comments.

Disclaimer - Copyright and Trademark Notice

This Report contains certain information obtained from a variety of public and other sources reasonably available to Environmental Data Resources, LLC. It cannot be concluded from this Report that coverage information for the target and surrounding properties does not exist from other sources. This Report is provided on an "AS IS", "AS AVAILABLE" basis. **NO WARRANTY EXPRESS OR IMPLIED IS MADE WHATSOEVER IN CONNECTION WITH THIS REPORT. ENVIRONMENTAL DATA RESOURCES, LLC AND ITS SUBSIDIARIES, AFFILIATES AND THIRD PARTY SUPPLIERS DISCLAIM ALL WARRANTIES, OF ANY KIND OR NATURE, EXPRESS OR IMPLIED, ARISING OUT OF OR RELATED TO THIS REPORT OR ANY OF THE DATA AND INFORMATION PROVIDED IN THIS REPORT, INCLUDING WITHOUT LIMITATION, ANY WARRANTIES REGARDING ACCURACY, QUALITY, CORRECTNESS, COMPLETENESS, COMPREHENSIVENESS, SUITABILITY, MERCHANTABILITY, FITNESS FOR A PARTICULAR PURPOSE, TITLE, NON-INFRINGEMENT, MISAPPROPRIATION, OR OTHERWISE. ALL RISK IS ASSUMED BY THE USER. IN NO EVENT SHALL ENVIRONMENTAL DATA RESOURCES, LLC OR ITS SUBSIDIARIES, AFFILIATES OR THIRD PARTY SUPPLIERS BE LIABLE TO ANYONE FOR ANY DIRECT, INCIDENTAL, INDIRECT, SPECIAL, CONSEQUENTIAL OR OTHER DAMAGES OF ANY TYPE OR KIND (INCLUDING BUT NOT LIMITED TO LOSS OF PROFITS, LOSS OF USE, OR LOSS OF DATA) INFORMATION PROVIDED IN THIS REPORT.** Any analyses, estimates, ratings, environmental risk levels, or risk codes provided in this Report are provided for illustrative purposes only, and are not intended to provide, nor should they be interpreted as providing any facts regarding, or prediction or forecast of, any environmental risk for any property. Only an assessment performed by a qualified environmental professional can provide findings, opinions or conclusions regarding the environmental risk or conditions in, on or at any property.

Copyright 2023 by Environmental Data Resources, LLC. All rights reserved. Reproduction in any media or format, in whole or in part, of any report or map of Environmental Data Resources, LLC, or its affiliates, is prohibited without prior written permission.

EDR and its logos (including Sanborn and Sanborn Map) are trademarks of Environmental Data Resources, LLC or its affiliates. All other trademarks used herein are the property of their respective owners.

EXECUTIVE SUMMARY

A search of available environmental records was conducted by Environmental Data Resources, Inc (EDR). The report was designed to assist parties seeking to meet the search requirements of EPA's Standards and Practices for All Appropriate Inquiries (40 CFR Part 312), the ASTM Standard Practice for Environmental Site Assessments (E1527 - 21), the ASTM Standard Practice for Environmental Site Assessments for Forestland or Rural Property (E2247 - 16), the ASTM Standard Practice for Limited Environmental Due Diligence: Transaction Screen Process (E1528 - 22) or custom requirements developed for the evaluation of environmental risk associated with a parcel of real estate.

TARGET PROPERTY INFORMATION

ADDRESS

675 CAMPBELL TECHNOLOGY PARKWAY
CAMPBELL, CA 95008

COORDINATES

Latitude (North):	37.2806480 - 37˚ 16' 50.33''
Longitude (West):	121.9426830 - 121˚ 56' 33.65''
Universal Tranverse Mercator:	Zone 10
UTM X (Meters):	593732.8
UTM Y (Meters):	4126326.2
Elevation:	208 ft. above sea level

USGS TOPOGRAPHIC MAP ASSOCIATED WITH TARGET PROPERTY

Target Property Map:	12021561 SAN JOSE WEST, CA
Version Date:	2018

AERIAL PHOTOGRAPHY IN THIS REPORT

Portions of Photo from:	20200525
Source:	USDA

MAPPED SITES SUMMARY

Target Property Address:
675 CAMPBELL TECHNOLOGY PARKWAY
CAMPBELL, CA 95008

Click on Map ID to see full detail.

MAP ID	SITE NAME	ADDRESS	DATABASE ACRONYMS	RELATIVE ELEVATION	DIST (ft. & mi.) DIRECTION
A1	RICOH AMERICAS	675 CAMPBELL TECHNOL	FINDS, ECHO		TP
A2	RICOH AMERICAS HOLDI	675 CAMPBELL TECHNOL	CUPA Listings, HAZNET, HWTS		TP
A3	QUALCOMM	675 CAMPBELL TCHNLGY	FINDS		TP
A4	RICOH	675 CAMPBELL TECHNOL	FINDS		TP
A5	QUALCOMM	675 CAMPBELL TCHNLGY	EMI, CERS		TP
A6	RICOH AMERICAS	675 CAMPBELL TECHNOL	RCRA NonGen / NLR		TP
A7	QUALCOMM	675 CAMPBELL TECHNOL	HAZNET, HWTS		TP
B8	AOPTIX TECHNOLOGIES	695 CAMPBELL TECHNOL	FINDS	Higher	1 ft.
B9	AOPTIX TECHNOLOGIES	695 CAMPBELL TECHNOL	CUPA Listings	Higher	1 ft.
B10	AOPTIX TECHNOLOGIES	695 TECHNOLOGY PKWY	HAZNET, HWTS	Higher	1 ft.
11	PETERSEN CONSTRUCTIO	563 CAMPBELL TECHNOL	CUPA Listings	Higher	51, 0.010, SE
C12	GRIFFITH'S PROPERTY	260 CRISTICH LN	LUST, HIST LUST, SWEEPS UST, Cortese, HIST CORTESE	Higher	103, 0.020, SSW
C13	CAMPBELL AUTO RESTOR	260 CRISTICH LN STE	RCRA NonGen / NLR	Higher	103, 0.020, SSW
C14	JAMES GRIFFITHS, INC	260 CRISTICH LN	HIST UST	Higher	103, 0.020, SSW
C15	JAMES GRIFFITHS, INC	260 CRISTICH LN	CA FID UST	Higher	103, 0.020, SSW
C16	CAMPBELL AUTO RESTOR	260 CRISTICH LN, # A	CERS HAZ WASTE, CUPA Listings, EMI, CERS	Higher	103, 0.020, SSW
17	GLEN HAYES	94 LA PAZ	RCRA NonGen / NLR	Lower	107, 0.020, ENE
C18	WEST VALLEY CHARTER	240 CRISTICH LN	UST	Higher	133, 0.025, SSW
C19	MIDPENINSULA REGIONA	240 CRISTICH LN	UST	Higher	133, 0.025, SSW
C20	MROSD SOUTH AREA OFF	240 CRISTICH LN	RCRA NonGen / NLR	Higher	133, 0.025, SSW
C21	WEST VALLEY CHARTER	240 CRISTICH LN	LUST, HIST UST, Cortese, HIST CORTESE, NPDES	Higher	133, 0.025, SSW
C22	WEST VALLEY CHARTER	240 CRISTICH LN	RCRA NonGen / NLR	Higher	133, 0.025, SSW
C23	WEST VALLEY CHARTER	240 CRISTICH LN	SWEEPS UST, HIST UST, CA FID UST, HWTS	Higher	133, 0.025, SSW
C24	MIDPENINSULA REGIONA	240 CRISTICH LANE	RCRA NonGen / NLR	Higher	133, 0.025, SSW
C25	WEST VALLEY TRAILWAY	240 CRISTICH LANE	RCRA NonGen / NLR	Higher	133, 0.025, SSW
C26	WEST VALLEY CHARTER	240 CRISTICH LN	UST	Higher	133, 0.025, SSW
C27	WEST VALLEY CHARTER	240 CRISTICH LN	LUST, HIST LUST, WDS, CIWQS, CERS	Higher	133, 0.025, SSW
C28	MIDPENINSULA REGIONA	240 CRISTICH LN	CUPA Listings, HAZNET, CERS, NON-CASE INFO, HWTS	Higher	133, 0.025, SSW
C29	MIDPENINSULA REGIONA	240 CRISTICH LANE	RCRA NonGen / NLR	Higher	133, 0.025, SSW
C30	SANCO PIPELINES INC	213 CRISTICH LN	CERS HAZ WASTE, HAZNET, CERS, HWTS	Higher	207, 0.039, SSW
C31	SANCO PIPELINES INC	213 CRISTICH LN	RCRA NonGen / NLR	Higher	207, 0.039, SSW
C32	SANCO PIPELINES INC	213 CRISTICH LANE	HIST UST, HAZNET, HWTS	Higher	207, 0.039, SSW
C33	SANCO PIPELINE	213 CRISTICH LN	LUST, HIST LUST, Cortese, CUPA Listings, CERS	Higher	207, 0.039, SSW
C34	SANCO PIPELINES, INC	213 CRISTICH LN	HIST UST	Higher	207, 0.039, SSW
C35	SANCO PIPELINES, INC	213 CRISTICH LN	SWEEPS UST, CA FID UST	Higher	207, 0.039, SSW
C36	IMAGES EUROPEAN AUTO	216 CHRISTICH LN	FINDS, CUPA Listings, EMI	Higher	222, 0.042, SSW
C37	IMAGES AUTO BODY	216 CRISTICH LN B	CERS HAZ WASTE, CUPA Listings, CERS	Higher	222, 0.042, SSW
C38	HARMON GARAGE	216 CRISTICH LN	RCRA NonGen / NLR	Higher	222, 0.042, SSW
C39	HARMON GARAGE	216 CRISTICH LN	CUPA Listings, HAZNET, HWTS	Higher	222, 0.042, SSW

MAPPED SITES SUMMARY

Target Property Address:
675 CAMPBELL TECHNOLOGY PARKWAY
CAMPBELL, CA 95008

Click on Map ID to see full detail.

MAP ID	SITE NAME	ADDRESS	DATABASE ACRONYMS	RELATIVE ELEVATION	DIST (ft. & mi.) DIRECTION
C40	AUTHENTIC FINISHING	216 CRISTICH LN C	CERS HAZ WASTE	Higher	222, 0.042, SSW
C41	HARMONS GARAGE	216 CRISTICH LN	CERS HAZ WASTE, CUPA Listings, CERS	Higher	222, 0.042, SSW
C42	IMAGES AUTO BODY	216 CRISTICH LN	RCRA NonGen / NLR	Higher	222, 0.042, SSW
C43	AUTHENTIC FINISHING	216 CRISTICH LN BLDG	RCRA NonGen / NLR	Higher	222, 0.042, SSW
D44	CAMPBELL GRAPHICS IN	545 WESTCHESTER DR	CUPA Listings	Higher	234, 0.044, SE
C45	TANNER CONSTRUCTION	214 CRISTICH LANE	HIST UST	Higher	240, 0.045, SSW
C46	TANNER CONSTRUCTION,	214 CRISTICH LN	SWEEPS UST, CA FID UST	Higher	240, 0.045, SSW
C47	TANNER CONSTRUCTION	214 CRISTICH LN	LUST, HIST UST, HIST CORTESE, CERS	Higher	240, 0.045, SSW
C48	TANNER CONSTRUCTION	214 CRISTICH LN	LUST, HIST LUST, Cortese	Higher	240, 0.045, SSW
D49	CAMPBELL GRAPHICS		PFAS ECHO	Higher	268, 0.051, ESE
D50	ROSS ENGINEERING COR	540 WESTCHESTER DR	RCRA NonGen / NLR	Higher	326, 0.062, ESE
D51	PACIFIC SURFACING	520 W CHESTER DR	LUST, HIST LUST, SWEEPS UST, CA FID UST, Cortese,...	Higher	335, 0.063, ESE
E52	NORMAN B HOUGE INC	200 CRISTICH LN	CUPA Listings	Higher	365, 0.069, SSW
E53	CHARTER PLUMBING	200 CRISTICH LN	LUST, HIST LUST, CERS HAZ WASTE, CHMIRS, Cortese,...	Higher	365, 0.069, SSW
E54	BLUE SPRUCE LANDSCAP	200 CRISTICH LN	RCRA NonGen / NLR	Higher	365, 0.069, SSW
E55	N B HOUGE INC	200 CRISTICH LN	RCRA NonGen / NLR, FINDS, ECHO, HAZNET, HWTS	Higher	365, 0.069, SSW
E56	SHIRO'S COLLISION CE	175 CRISTICH LN	RCRA NonGen / NLR	Higher	374, 0.071, SSW
E57	MCREYNOLDS PAVING IN	175 CRISTICH LN	SWEEPS UST, CA FID UST, CUPA Listings	Higher	374, 0.071, SSW
E58	SHIRO'S COLLISION CE	175 CRISTICH LANE	HIST UST, EMI, HAZNET, HWTS	Higher	374, 0.071, SSW
E59	SHIRO'S AUTO BODY	175 CRISTICH LN	CERS HAZ WASTE, CERS	Higher	374, 0.071, SSW
D60	BAUER CONCRETE	615 MCGLINCEY LN	LUST, HIST LUST, Cortese, HIST CORTESE, CERS	Higher	488, 0.092, SE
D61	DURO CONCRETE INC	615 E MCGLINCY LN B	CUPA Listings	Higher	488, 0.092, SE
F62	CAMBRIAN GO KARTS	599 E MCGLINCY LN A	CERS HAZ WASTE, CERS	Higher	502, 0.095, SE
F63	CAMBRIAN GO KARTS	599 E MCGLINCY LN	CUPA Listings, HWTS	Higher	502, 0.095, SE
F64	AOPTIX TECHNOLOGIES	599 MCGLINCY LN B	CUPA Listings	Higher	502, 0.095, SE
F65	TWIN GLASS TECHNOLOG	599 E MCGLINCY LN A	CUPA Listings	Higher	502, 0.095, SE
D66	D&D AUTO PARTS INC V	625 E MCGLINCY LN ST	RCRA NonGen / NLR	Higher	504, 0.095, SE
D67	HBL DRAPERY & NATION	625 MCGLINCY LN	RCRA NonGen / NLR	Higher	504, 0.095, SE
D68	SERVICE FOREIGN CAR	3500 PEARL AV	CUPA Listings, HAZNET, HAZMAT	Higher	504, 0.095, SE
D69	HBL DRAPERY & NATION	625 MCGLINCY LN	DRYCLEANERS	Higher	504, 0.095, SE
D70	H B L CLEANERS	625 E MCGLINCEY LN	EDR Hist Cleaner	Higher	504, 0.095, SE
D71	HBL DRAPERY & NATL G	625 MCGLINCY LN D	CERS HAZ WASTE, CUPA Listings, CERS	Higher	504, 0.095, SE
E72	G. R. LEWIS POOL FIN	160 CRISTICH LANE	RCRA NonGen / NLR	Higher	517, 0.098, SSW
G73	CAL COAST WEATHERIZI	529A FORMAN DR	RCRA NonGen / NLR	Higher	550, 0.104, ESE
74	CONDOR MFG CO	645 E MCGLINCY LN A	CUPA Listings	Higher	561, 0.106, ESE
H75	DILLON AVENUE PROPER	230, 280 & 282 DILLO	CPS-SLIC, CERS	Lower	602, 0.114, North
G76	ANDERSON AUTOMOTIVE	655 E MCGLINCY LN C	CUPA Listings	Higher	605, 0.115, ESE
F77	WEST VALLEY CONSTRUC	580 MCGLINCEY LN	RCRA NonGen / NLR	Higher	619, 0.117, SE
F78	WEST VALLEY CONSTRUC	580 E MCGLINCEY LN	HIST UST	Higher	619, 0.117, SE

MAPPED SITES SUMMARY

Target Property Address:
675 CAMPBELL TECHNOLOGY PARKWAY
CAMPBELL, CA 95008

Click on Map ID to see full detail.

MAP ID	SITE NAME	ADDRESS	DATABASE ACRONYMS	RELATIVE ELEVATION	DIST (ft. & mi.) DIRECTION
F79	WEST VALLEY CONSTRUC	580 MCGLINCY LN	LUST, HIST LUST, Cortese, CUPA Listings, HIST...	Higher	619, 0.117, SE
F80	WEST VALLEY CONSTRUC	580 MC GLINCY LN	UST	Higher	619, 0.117, SE
F81	WEST VALLEY CONSTRUC	580 MCGLINCEY LANE	RCRA-SQG, LUST, HIST UST, FINDS, ECHO, HAZNET,...	Higher	619, 0.117, SE
F82	WEST VALLEY CONSTRUC	580 MC GLINCY LN	CERS HAZ WASTE, CERS TANKS, CERS	Higher	619, 0.117, SE
F83	W VALLEY CONSTRUCTIO	580 MCGLINCEY LANE	LUST, SWEEPS UST, CA FID UST, CERS	Higher	619, 0.117, SE
F84	WEST VALLEY CONSTRUC	580 E MC GLINCEY LN	UST	Higher	619, 0.117, SE
F85	FINISHING TOUCH PAIN		PFAS ECHO	Higher	624, 0.118, SSE
I86	ALL PERFECT FINISH	555 E MCGLINCY LN, #	CUPA Listings, EMI	Higher	643, 0.122, SSE
I87	THE PERFECT FINISH I	555 E MCGLINCY LN C	CUPA Listings	Higher	643, 0.122, SSE
J88	WESTERN GRAVEL	500 RAILWAY AVE	LUST, HIST LUST, SWEEPS UST, CA FID UST, Cortese	Lower	650, 0.123, WNW
J89	DEPT FOOD AGR PEST D	500 RAILWAY AVE	RCRA-SQG, FINDS, ECHO	Lower	650, 0.123, WNW
J90	U-SAVE ROCKERY	500 RAILWAY AVE	HIST UST	Lower	650, 0.123, WNW
J91	WESTERN GRAVEL	500 RAILWAY AVE	LUST, HIST CORTESE, CERS	Lower	650, 0.123, WNW
G92	CALIBER COLLISION CE	665 E MCGLINCY LN	CERS HAZ WASTE, HAZNET, CERS, HWTS	Higher	656, 0.124, ESE
G93	CALIBER COLLISION CE	665 E MCGLINCY LN	RCRA NonGen / NLR	Higher	656, 0.124, ESE
G94	MODERN BENCH OPERATI	665 MCGLINCEY LN	RCRA-SQG, EMI	Higher	656, 0.124, ESE
G95	CALIBER COLLISION CE	665 E MCGLINCY LN	CUPA Listings, EMI	Higher	656, 0.124, ESE
K96	BLACKBURN DESIGN INC	75 CRISTICH LANE	HIST UST	Higher	676, 0.128, SSW
K97	CG AUTOMOTIVE	75 CRISTICH LN B	CERS HAZ WASTE, CUPA Listings	Higher	676, 0.128, SSW
K98	BLACKBURN DESIGN, IN	75 CRISTICH LN	HIST UST	Higher	676, 0.128, SSW
K99	BLACKBURN DESIGN, IN	75 CRISTICH LN	SWEEPS UST, CA FID UST	Higher	676, 0.128, SSW
H100	FIRE-MATIC SYSTEMS,	190 DILLON AVE	LUST, HIST LUST, Cortese, HIST CORTESE, CERS	Lower	679, 0.129, North
H101	CAMPBELL CITY SERVIC	290 DILLON	LUST, HIST CORTESE, CERS	Lower	680, 0.129, North
H102	SERVICE CENTER	290 S DILLON	CERS HAZ WASTE, SWEEPS UST, HIST UST, CA FID UST,...	Lower	680, 0.129, North
H103	CITY OF CAMPBELL	290 S DILLON AVE	UST	Lower	680, 0.129, North
H104	CAMPBELL CITY SERVIC	290 DILLON AVE	LUST, HIST LUST, HIST UST, Cortese	Lower	680, 0.129, North
H105	CITY OF CAMPBELL	290 S DILLON AVE	RCRA NonGen / NLR	Lower	680, 0.129, North
H106	CITY OF CAMPBELL COR	290 S DILLON AV	UST	Lower	680, 0.129, North
H107	DRAEGER CONSTRUCTION	260 DILLON AVE	SWEEPS UST, CA FID UST	Lower	699, 0.132, North
H108	STINSON CONSTRUCTION	260 DILLON AVE	HIST UST	Lower	699, 0.132, North
K109	RJ ZIPSE PAVING COMP	100 A CRISTICH LN	HIST UST, CUPA Listings, HAZNET, CERS, HWTS	Higher	703, 0.133, SSW
K110	R.J. ZIPSE PAVING CO	100 CRISTICH LN A	SWEEPS UST	Higher	703, 0.133, SSW
K111	R.J. ZIPSE PAVING CO	100 CRISTICH LN	CA FID UST	Higher	703, 0.133, SSW
K112	SPEARS ENTERPRISES L	100 CRISTICH LN D	CUPA Listings	Higher	703, 0.133, SSW
K113	CADILLAC RANCH AUTOM	100 CRISTICH LN #C	CUPA Listings	Higher	703, 0.133, SSW
K114	NORDIC PAINTING	100 CRISTICH LN F	CERS HAZ WASTE	Higher	703, 0.133, SSW
K115	WILSON MOTOR SPORTS	100 CRISTICH LN #E	CUPA Listings	Higher	703, 0.133, SSW
K116	R.J. ZIPSE PAVING CO	100 CRISTICH LN STE	HIST UST	Higher	703, 0.133, SSW
L117	HENRY LITTLE TRACTOR	310 RAILWAY	LUST, HIST CORTESE, NPDES, CIWQS, CERS	Lower	708, 0.134, NNW

MAPPED SITES SUMMARY

Target Property Address:
675 CAMPBELL TECHNOLOGY PARKWAY
CAMPBELL, CA 95008

Click on Map ID to see full detail.

MAP ID	SITE NAME	ADDRESS	DATABASE ACRONYMS	RELATIVE ELEVATION	DIST (ft. & mi.) DIRECTION
L118	HENRY LITTLE TRACTOR	310 RAILWAY AV	CUPA Listings	Lower	708, 0.134, NNW
L119	HENRY LITTLE TRACTOR	310 RAILWAY AVE	LUST, HIST LUST, Cortese	Lower	708, 0.134, NNW
M120	JERRY WOODS ENTERPRI	491 MCGLINCY LN 1 &	CERS HAZ WASTE, CUPA Listings	Higher	714, 0.135, South
N121	HAIG PRECISION MFG C	186 GILMAN AV	CUPA Listings	Lower	714, 0.135, NNE
K122	EZ-FLO	160 CRISTICK LANE	SWEEPS UST, CA FID UST	Lower	720, 0.136, SSW
H123	PRO-MAC PAINTING, IN	250 DILLON AV	CUPA Listings	Lower	725, 0.137, North
H124	HMI ENTERPRISES INC	250 DILLON AV	CUPA Listings	Lower	725, 0.137, North
G125	LAMBERT & SONS FLOOR	695 E MCGLINCY LN	RCRA NonGen / NLR	Higher	734, 0.139, ESE
G126	LAMBERT & SONS FLOOR	695 MCGLINCY LN	CERS HAZ WASTE, CUPA Listings	Higher	734, 0.139, ESE
G127	LAMBERT LUBE	695 MCGLINCY LN	CUPA Listings	Higher	734, 0.139, ESE
O128	A & M MACHINING	297 DILLON AV B	CUPA Listings	Lower	736, 0.139, NNW
O129	SON LABEL INC	297 DILLON AVE	RCRA-SQG, FINDS, ECHO	Lower	736, 0.139, NNW
I130	WOODWORKS RESTORATIO	520 E MC GLINCEY LAN	RCRA-SQG, FINDS, ECHO, HAZNET, HWTS	Higher	743, 0.141, SSE
I131	WOODWORKS THE	520 MCGLINCY LN 17	CUPA Listings	Higher	743, 0.141, SSE
I132	PROTOTYPE MANUFACTUR	520 E MCGLINCEY	RCRA NonGen / NLR	Higher	743, 0.141, SSE
I133	DARLENE TRUESDELL	520 E. MCGLINCY LANE	RCRA NonGen / NLR	Higher	743, 0.141, SSE
I134	LINDEMANN ENGINEERIN	520 MCGLINCY LN 3	CUPA Listings	Higher	743, 0.141, SSE
I135	FINISHING TOUCH PAIN	520 E MCGLINCY LN #1	CUPA Listings, HAZNET, HWTS	Higher	743, 0.141, SSE
I136	THE ULTIMATE KITCHEN	520 E MCGLINCY LN 14	CERS HAZ WASTE, CUPA Listings, EMI, CERS	Higher	743, 0.141, SSE
I137	MORSPEED	491 E MCGLINCY LN 2	CUPA Listings	Higher	761, 0.144, SSE
M138	WEST COAST AUTOMOTIV	457 MCGLINCY LN	CUPA Listings	Higher	771, 0.146, South
P139	RICHARDSON PAINTING	520 A RAILWAY AVE	RCRA-SQG, FINDS, ECHO	Higher	784, 0.148, WNW
L140	B & J AUTOMOTIVE REP	300 RAILWAY AV C-1	CUPA Listings	Lower	795, 0.151, NNW
L141	ALHAMBRA APARTMENTS	300 RAILWAY AVE	LUST, HIST LUST, Cortese, HIST CORTESE, HAZNET,...	Lower	795, 0.151, NNW
L142	SWEDISH AUTO SERVICE	300 RAILWAY AV STE D	CUPA Listings	Lower	795, 0.151, NNW
L143	MIKE'S AUTO BODY	300 RAILWAY AV A	CUPA Listings, CERS, HWTS	Lower	795, 0.151, NNW
L144	A SUPERIOR COLLISION	300 RAILWAY AV STE F	CUPA Listings	Lower	795, 0.151, NNW
L145	MIKES AUTO BODY	300 RAILWAY AVE	RCRA-SQG, FINDS, ECHO, HAZNET, HWTS	Lower	795, 0.151, NNW
L146	MIKE'S AUTO BODY	300 RAILWAY AV A	CERS HAZ WASTE, CERS	Lower	795, 0.151, NNW
L147	STEN NILSSON INC	300 RAILWAY AVE UNIT	RCRA-SQG, FINDS, ECHO	Lower	795, 0.151, NNW
O148	MARK'S GUITAR REPAIR	279 DILLON AV 4	CUPA Listings	Lower	798, 0.151, NNW
I149	WORKSHOP	500 E MCGLINCY LN I	CERS HAZ WASTE, CUPA Listings	Higher	815, 0.154, SSE
I150	TIM CAMPBELL DESIGN	500 E MCGLINCY LN	CERS HAZ WASTE, CUPA Listings	Higher	815, 0.154, SSE
I151	BIX FURNITURE SERVIC	500 E MCGLINCY LN	CUPA Listings	Higher	815, 0.154, SSE
I152	TIM CAMPBELL DESIGN	500 E MCGLINCY LN ST	RCRA NonGen / NLR	Higher	815, 0.154, SSE
O153	SOUTHER ELECTRIC, IN	265 DILLON AV	CUPA Listings	Lower	817, 0.155, North
N154	SUNSTONE CONSTRUCTIO	176 GILMAN AV	CERS HAZ WASTE, CUPA Listings, CERS	Lower	822, 0.156, NNE
N155	SUNSTONE CONSTRUCTIO	176 GILMAN ST	RCRA NonGen / NLR	Lower	822, 0.156, NNE
Q156	RAWSON CUSTOM CABINE	715 MCGLINCEY	RCRA NonGen / NLR, FINDS, ECHO, EMI, HAZNET, CERS,...	Higher	831, 0.157, ESE

MAPPED SITES SUMMARY

Target Property Address:
675 CAMPBELL TECHNOLOGY PARKWAY
CAMPBELL, CA 95008

Click on Map ID to see full detail.

MAP ID	SITE NAME	ADDRESS	DATABASE ACRONYMS	RELATIVE ELEVATION	DIST (ft. & mi.) DIRECTION
R157	DE LONGS AUTOMOTIVE	419 MCGLINCY LN	CERS HAZ WASTE	Higher	837, 0.159, South
R158	DJ'S PERFORMANCE	419 E MCGLINCY LN	RCRA NonGen / NLR	Higher	837, 0.159, South
R159	DJ'S PERFORMANCE	419 MCGLINCY LN	CUPA Listings	Higher	837, 0.159, South
160	THORPE, CHERYL	715 WEST VALLEY DRIV	RCRA NonGen / NLR	Lower	839, 0.159, East
K161	RESIDENTIAL HEATING	65 CRISTICH LN	RCRA NonGen / NLR	Higher	862, 0.163, SSW
K162	VASQUEZ, TRINA	65 CRISTICH LANE	RCRA NonGen / NLR	Higher	862, 0.163, SSW
K163	RESIDENTIAL HEATING	65 CRISTICH LN	CERS HAZ WASTE, CERS	Higher	862, 0.163, SSW
K164	SABRINA VALENZUELA	65 CRISTICH LANE	RCRA NonGen / NLR	Higher	862, 0.163, SSW
K165	RESIDENTIAL HEATING	65 CRISTICH LN	RCRA NonGen / NLR	Higher	862, 0.163, SSW
I166	MONTGOMERY PROPERTY	480 MCGLINCY LANE	CPS-SLIC, HAZNET, CERS, HWTS	Higher	868, 0.164, SSE
I167	ARTHUR CONCRETE ASSO	480 MCGLINCEY LN	LUST, HIST LUST, SWEEPS UST, Cortese, CERS	Higher	868, 0.164, SSE
M168	VELO3D INC	456 EAST MCGLINCY LA	RCRA NonGen / NLR	Higher	888, 0.168, SSE
M169	VELO 3D	456 MCGLINCY LN	CUPA Listings	Higher	888, 0.168, SSE
M170	VELO3D	456 EAST MCGLINCY LA	CUPA Listings, HAZNET, HWTS	Higher	888, 0.168, SSE
O171	RAILWAY DISTRIBUTING	264 RAILWAY AVE	HIST UST	Lower	895, 0.170, NNW
O172	RAILWAY DISTRIBUTING	264 RAILWAY AVE	SWEEPS UST, CA FID UST	Lower	895, 0.170, NNW
S173	SWEENEY & SONS INC.	70 CRISTICH LN	LUST, HIST LUST, Cortese	Higher	931, 0.176, SSW
S174	CAMPBELL COLLISION C	70 CRISTICH LN	RCRA NonGen / NLR	Higher	931, 0.176, SSW
S175	CAMPBELL COLLISION C	70 CRISTICH LN	LUST, CERS HAZ WASTE, CUPA Listings, EMI, HIST...	Higher	931, 0.176, SSW
R176	BOUTON CONSTRUCTION	420 E MCGLINCY LANE	RCRA NonGen / NLR	Higher	936, 0.177, South
R177	CUSHMAN CONSTRUCTION	420 MCGLINCEY LN	LUST, HIST LUST, Cortese, HIST CORTESE, CERS	Higher	936, 0.177, South
R178	CUSHMAN CONSTRUCTION	420 MCGLINCY LN	CUPA Listings	Higher	936, 0.177, South
R179	BOUTON CONSTRUCTION	420 E MCGLINCY LN	RCRA NonGen / NLR	Higher	936, 0.177, South
T180	WEST VALLEY AUTO TEC	180 KENNEDY AVE	CERS HAZ WASTE, HAZNET, CERS, HWTS	Higher	970, 0.184, WNW
T181	WEST VALLEY AUTO TEC	180 KENNEDY AV	CUPA Listings	Higher	970, 0.184, WNW
T182	RPM TRANSMISSION	180 KENNEDY AV 2	CUPA Listings	Higher	970, 0.184, WNW
P183	NORCAL AUTO TECH DBA	205 KENNEDY AVE	RCRA NonGen / NLR	Higher	985, 0.187, WNW
P184	SANTA BARBARA CLASSI	205 KENNEDY AV	CUPA Listings	Higher	985, 0.187, WNW
P185	LA ROSA AUTOMOTIVE	205 KENNEDY AV	CUPA Listings	Higher	985, 0.187, WNW
P186	NORCAL AUTO TECH	205 KENNEDY AV	CUPA Listings	Higher	985, 0.187, WNW
P187	EUROTECH TUNING	205 KENNEDY AV	CERS HAZ WASTE	Higher	985, 0.187, WNW
P188	JOE RACER PRODUCTS	207 KENNEDY AV	CUPA Listings	Higher	985, 0.187, WNW
U189	TECTUS CORP DBA MOJO	710 E MCGLINCY LN	CERS HAZ WASTE, CUPA Listings, HAZNET, CERS, HWTS	Higher	987, 0.187, ESE
U190	PROFORMANCE PAINTING	710 E MCGLINCY LN ST	RCRA NonGen / NLR	Higher	987, 0.187, ESE
U191	JWH ASBESTOS REMOVAL	710 E MCGLINCY LN ST	RCRA NonGen / NLR	Higher	987, 0.187, ESE
U192	TECTUS CORP DBA MOJO	710 E MCGLINCY LN	RCRA NonGen / NLR	Higher	987, 0.187, ESE
S193	BO ENTERPRISES	783 CRISTICH LANE	RCRA NonGen / NLR	Higher	1001, 0.190, SSW
S194	BC BOBCAT REPAIR	783 CRISTICH LANE	RCRA NonGen / NLR	Higher	1001, 0.190, SSW
V195	RAILWAY DISTRIBUTING	261-264 RAILWAY AVEN	CPS-SLIC, CERS	Lower	1022, 0.194, NNW

MAPPED SITES SUMMARY

Target Property Address:
675 CAMPBELL TECHNOLOGY PARKWAY
CAMPBELL, CA 95008

Click on Map ID to see full detail.

MAP ID	SITE NAME	ADDRESS	DATABASE ACRONYMS	RELATIVE ELEVATION	DIST (ft. & mi.) DIRECTION
V196	RAILWAY DISTRIBUTING	261 RAILWAY AVE	HIST UST	Lower	1022, 0.194, NNW
V197	RAILWAY DISTRIBUTING	261 RAILWAY AVE	SWEEPS UST, CA FID UST	Lower	1022, 0.194, NNW
W198	LIVINGSTON & SONS RE	355 MCGLINCY LN C	CUPA Listings	Higher	1029, 0.195, South
W199	LIVINGSTON & SON	355 MCGLINCEY LN STE	RCRA NonGen / NLR	Higher	1029, 0.195, South
X200	CALIFORNIA AUTO CARE	2420 WINCHESTER BL B	CUPA Listings	Higher	1034, 0.196, WSW
X201	LUCKSCHEIDER AUTOMOT	2420 WINCHESTER BL #	CUPA Listings	Higher	1034, 0.196, WSW
X202	AUTO COOL	2420 WINCHESTER BL K	CUPA Listings	Higher	1034, 0.196, WSW
W203	IA 012314 CT AUTOMOT	335 MCGLINCY LN	CUPA Listings	Higher	1039, 0.197, South
W204	WALT'S AUTOMOTIVE	335 MCGLINCY LN 3	CERS HAZ WASTE, CERS	Higher	1039, 0.197, South
W205	WALT L NEHSE DBA WAL	335 MCGLINCEY LN #3	RCRA NonGen / NLR	Higher	1039, 0.197, South
W206	CARRERA TECH INC	335 MCGLINCEY LN	RCRA-SQG	Higher	1039, 0.197, South
W207	WALT'S AUTOMOTIVE	335 MCGLINCY LN 3	CUPA Listings	Higher	1039, 0.197, South
W208	WAX & WHEELS	335 MCGLINCY LN	CUPA Listings	Higher	1039, 0.197, South
Y209	IA 022113 S & S MACH	146 DILLON AV	CUPA Listings	Lower	1039, 0.197, North
Z210	TOLLNER PAINTING INC	430 INDUSTRIAL ST	RCRA NonGen / NLR	Higher	1039, 0.197, West
Z211	RON WITHERSPOON INCO	430 INDUSTRIAL STREE	RCRA-SQG, FINDS, ECHO	Higher	1039, 0.197, West
Z212	RON WITHERSPOON INC	430 INDUSTRIAL ST	CUPA Listings	Higher	1039, 0.197, West
Y213	W S AUTO CONSULTING	140 DILLON AV #B	CUPA Listings	Lower	1042, 0.197, North
Y214	NORCAL AUTO TECH	140 DILLON AV	CERS HAZ WASTE, CUPA Listings	Lower	1042, 0.197, North
Y215	DONALD & MYRA KELLEY	140 DILLON AVE.	RCRA NonGen / NLR	Lower	1042, 0.197, North
T216	IA 082214 IAN GEDDES	166 KENNEDY AV F	CUPA Listings	Higher	1046, 0.198, WNW
R217	A'S PRINTING	374 E MCGLINCY LN	CUPA Listings	Higher	1049, 0.199, South
V218	HENRY'S PAINTING INC	243 RAILWAY AV	CERS HAZ WASTE, CUPA Listings	Lower	1060, 0.201, NNW
Z219	WOOD CLASSICS	418 INDUSTRIAL ST	RCRA NonGen / NLR	Higher	1067, 0.202, West
Z220	WOOD CLASSICS	418 INDUSTRIAL STREE	CERS HAZ WASTE, FINDS, ECHO, CUPA Listings, EMI,...	Higher	1067, 0.202, West
Y221	HAIG PRECISION	426 SAM CAVA	CUPA Listings	Lower	1073, 0.203, North
W222	SITE 53, WASTE OIL T	354 MCGLINCEY	HIST CORTESE	Higher	1077, 0.204, South
Q223	GRAND TURISMO COACH	781 MCGLINCEY LANE #	RCRA NonGen / NLR, FINDS, ECHO	Higher	1082, 0.205, ESE
T224	FLEX FUNCTION AUTO &	181 KENNEDY AVE STE	RCRA NonGen / NLR	Higher	1084, 0.205, WNW
T225	ALLEN'S AUTOMOTIVE	181 KENNEDY AV	CERS HAZ WASTE, CERS TANKS, CUPA Listings, CERS,...	Higher	1084, 0.205, WNW
T226	DPW AUTOMOTIVE INC D	181 KENNEDY AVE	RCRA NonGen / NLR	Higher	1084, 0.205, WNW
T227	ALLEN'S AUTOMOTIVE I	181 KENNEDY AVE UNIT	RCRA NonGen / NLR	Higher	1084, 0.205, WNW
S228	KAEDING PERFORMANCE	813 CRISTICH LN	CUPA Listings, HAZNET, HWTS	Higher	1090, 0.206, SSW
Z229	ALMADEN CONSTRUCTION	408 INDUSTRIAL ST	CERS HAZ WASTE, CUPA Listings	Higher	1102, 0.209, West
AA230	TINY TOTS DAIPER SER	138 RAILWAY AVE	HIST UST	Lower	1113, 0.211, North
AA231	TINY TOTS DIAPER SER	138 RAILWAY AVE	SWEEPS UST, CA FID UST	Lower	1113, 0.211, North
Y232	WOLF PROPERTY	126 DILLON AVE	LUST, HIST LUST, SWEEPS UST, CA FID UST, Cortese,...	Lower	1120, 0.212, North
W233	MODERN BENCH OPERATI	355 MCGLINCEY NO 5	RCRA NonGen / NLR, FINDS, ECHO	Higher	1138, 0.216, South
Z234	DUPLAN CONSTRUCTION	390 INDUSTRIAL STREE	RCRA NonGen / NLR	Higher	1144, 0.217, West

MAPPED SITES SUMMARY

Target Property Address:
675 CAMPBELL TECHNOLOGY PARKWAY
CAMPBELL, CA 95008

Click on Map ID to see full detail.

MAP ID	SITE NAME	ADDRESS	DATABASE ACRONYMS	RELATIVE ELEVATION	DIST (ft. & mi.) DIRECTION
Z235	DUPLAN CONSTRUCTION	390 INDUSTRIAL ST	RCRA NonGen / NLR	Higher	1144, 0.217, West
T236	T F A INC	136 KENNEDY AVE	RCRA-SQG	Higher	1148, 0.217, WNW
T237	GRAND PRIX MOTORS	155 KENNEDY AV	CERS HAZ WASTE, CUPA Listings, CERS	Higher	1155, 0.219, WNW
T238	GRAN PRIX MOTORS	155 KENNEDY AVE	RCRA NonGen / NLR	Higher	1155, 0.219, WNW
W239	PACIFIC AEROSPACE SE	354 E MCGLINCY LN	CUPA Listings	Higher	1166, 0.221, South
W240	PACIFIC AEROSPACE SE	354 EAST MCGLINCEY L	SEMS-ARCHIVE, PRP	Higher	1166, 0.221, South
W241	PACIFIC AEROSPACE SE	354 EAST MCGLINCEY L	ENVIROSTOR, CERS	Higher	1166, 0.221, South
W242	PACIFIC AEROSPACE IN	354 MCGLINCEY LN	SWEEPS UST, HIST UST, CA FID UST, WDS	Higher	1166, 0.221, South
AB243	JOPOL INC. DBA PLOG	100 GILMAN AVE	CA FID UST	Lower	1170, 0.222, NNE
AB244	JOPOL INC. DBA PLOG	100 GILMAN AVE	HIST UST	Lower	1170, 0.222, NNE
AB245	BAY AREA MECHANICAL	100 GILMAN AVE	LUST, HIST LUST, SWEEPS UST, Cortese, HIST...	Lower	1170, 0.222, NNE
S246	AE KUSTOMZ	818 CRISTICH LN #1	CUPA Listings, HAZNET, HWTS	Higher	1180, 0.223, SSW
S247	ARASH KERMANSHAHANI	818 CRISTICH LN STE	RCRA NonGen / NLR	Higher	1180, 0.223, SSW
248	BARBARA CONANT	701 SWEETBRIAR DR.	RCRA NonGen / NLR	Higher	1195, 0.226, SE
T249	BAY AREA REAL ESTATE	132 KENNEDY AVENUE	RCRA NonGen / NLR	Higher	1195, 0.226, WNW
AB250	ETCHED MEDIA CORPORA		PFAS ECHO	Lower	1196, 0.227, NNE
AC251	IQ AUTOWORKS	805 E MCGLINCY LN	CERS HAZ WASTE, CERS	Higher	1199, 0.227, ESE
AC252	IQ AUTOWORKS	805 E MCGLINCEY LN	CUPA Listings	Higher	1199, 0.227, ESE
AC253	LIMOTECH DBA IQ AUTO	805 E MCGLINCY LN	RCRA NonGen / NLR	Higher	1199, 0.227, ESE
Y254	PERFORMANCE TECHNIQU	109 DILLON	RCRA NonGen / NLR	Lower	1206, 0.228, North
Y255	PERFORMANCE TECHNIQU	109 DILLON AV	CERS HAZ WASTE, CUPA Listings, CERS	Lower	1206, 0.228, North
Y256	H P MACHINE & ENG IN	116 RAILWAY AV	CUPA Listings	Lower	1217, 0.230, North
AD257	STREAM LINE AUTO BOD	261 MCGLINCY LN	CUPA Listings	Higher	1227, 0.232, SSW
AD258	OKEEFES AUTO BODY	261 MCGLINCEY LANE	RCRA-SQG, FINDS, ECHO	Higher	1227, 0.232, SSW
AD259	O'KEEFE'S AUTO BODY	261 E MCGLINCY LN	CUPA Listings	Higher	1227, 0.232, SSW
AB260	ETCHED MEDIA CORPORA	101 GILMAN AVENUE	RCRA-SQG, CERS HAZ WASTE, FINDS, ECHO, CUPA...	Lower	1232, 0.233, NNE
AB261	ETCHED MEDIA CORP.	101 GILMAN AVENUE	ENVIROSTOR	Lower	1232, 0.233, NNE
262	DONALD BARNETSON	189 SUNNYSIDE AVENUE	RCRA NonGen / NLR	Lower	1260, 0.239, NW
263	DALE AND BONNIE TIBB	690 STANFIELD DR	RCRA NonGen / NLR	Higher	1284, 0.243, SE
AB264	ANTOUN PROPERTY	85 GILMAN AVENUE	CPS-SLIC, BROWNFIELDS, CERS	Lower	1307, 0.248, NNE
AE265	THE COMMONS OF CAMPB	275 UNION AVENUE	RCRA NonGen / NLR	Lower	1310, 0.248, ENE
AE266	COMMONS APARTMENTS	275 UNION AVE	RCRA NonGen / NLR	Lower	1310, 0.248, ENE
AE267	THE COMMONS OF CAMPB	275 UNION AVE	RCRA NonGen / NLR	Lower	1310, 0.248, ENE
AE268	THE COMMONS OF CAMPB	275 UNION AVE	RCRA NonGen / NLR	Lower	1310, 0.248, ENE
AE269	THE COMMONS	275 UNION AVE	RCRA NonGen / NLR	Lower	1310, 0.248, ENE
AE270	THE COMMONS APARTMEN	275 UNION AVE	RCRA NonGen / NLR	Lower	1310, 0.248, ENE
AE271	THE COMMONS OF CAMPB	275 UNION AVE	RCRA NonGen / NLR	Lower	1310, 0.248, ENE
AE272	THE COMMONS	275 UNION AVENUE	RCRA NonGen / NLR	Lower	1310, 0.248, ENE
AE273	ESSEX PROPERTY TRUST	275 UNION AVE	RCRA NonGen / NLR	Lower	1310, 0.248, ENE

MAPPED SITES SUMMARY

Target Property Address:
675 CAMPBELL TECHNOLOGY PARKWAY
CAMPBELL, CA 95008

Click on Map ID to see full detail.

MAP ID	SITE NAME	ADDRESS	DATABASE ACRONYMS	RELATIVE ELEVATION	DIST (ft. & mi.) DIRECTION
AE274	THE COMMONS	275 UNION AVE	RCRA NonGen / NLR	Lower	1310, 0.248, ENE
275	ORCHARD CITY PLAZA	300 ORCHARD CITY (30	LUST, HIST LUST, Cortese, HIST CORTESE, CERS	Lower	1385, 0.262, NNW
AD276	MELLO PIPELINES	260 MCGLINCEY LN	LUST, HIST LUST, Cortese, HIST CORTESE, CERS	Higher	1390, 0.263, SSW
AF277	CAMPBELL VILLAGE	540 E CAMPBELL AVE	CPS-SLIC, HIST UST, CERS	Lower	1587, 0.301, NNE
AG278	HOUGE CONSTRUCTION	210 VEITENHEIMER DR	LUST, HIST LUST, Cortese, HIST CORTESE, CERS	Higher	1604, 0.304, SSW
AF279	LLOYD SQUARE SHOPPIN	501-533 EAST CAMPBEL	CPS-SLIC, CERS	Lower	1693, 0.321, NNE
AH280	WYATT PROPERTY	368 EAST CAMPBELL AV	LUST	Lower	1735, 0.329, North
AH281	WYATT PROPERTY	368 E CAMPBELL AVE	LUST, HIST LUST, Cortese, CERS	Lower	1735, 0.329, North
282	SANTA CLARA COUNTY F	123 UNION AVENUE	LUST, HIST LUST, SWEEPS UST, Cortese, EMI, HIST...	Lower	1738, 0.329, NE
AG283	FORMER CALHOUN BROTH	910 S. MCGLINCY LANE	CPS-SLIC, CERS	Higher	1772, 0.336, SSW
AI284	STINSON CONSTRUCTION	915 DRY CREEK	LUST, HIST UST, HIST CORTESE	Lower	1899, 0.360, ESE
AI285	STINSON CONSTRUCTION	915 DRY CREEK RD	LUST, HIST LUST	Lower	1899, 0.360, ESE
AJ286	CAMPBELL CITY OF	2220 WINCHESTER	HIST CORTESE	Lower	1964, 0.372, WNW
287	MORRIS MANAGEMENT CO	747 CAMDEN AVE	LUST, HIST LUST, Cortese, HIST CORTESE, CERS, HWTS	Higher	1977, 0.374, SW
288	WSP TRUCKING	175 S CURTNER AVE	LUST, HIST LUST, Cortese, CERS	Higher	1985, 0.376, SSW
AJ289	CAMPBELL, CITY OF	2220 S WINCHESTER BL	LUST, HIST LUST, Cortese, CERS	Lower	2011, 0.381, WNW
AK290	JOHNS TEXACO	790 E CAMPBELL AVE	LUST, HIST UST, CERS, HWTS	Lower	2080, 0.394, NE
AK291	COAST OIL #51	790 E CAMPBELL AVE	LUST, HIST LUST, Cortese	Lower	2080, 0.394, NE
AK292	JOHN'S TEXACO	790 E CAMPBELL AVE	LUST, SWEEPS UST, CA FID UST	Lower	2080, 0.394, NE
293	V&M AUTO SERVICE	861 CAMDEN AV #3	CPS-SLIC, CERS HAZ WASTE, CUPA Listings, HAZNET,...	Higher	2114, 0.400, SW
AL294	NOBLE PROPERTIES	535 REDECK WAY / 159	ENVIROSTOR	Lower	2138, 0.405, NNE
AM295	CORE/ROEM DEVELOPMEN	100 HARRISON AVE	LUST, HIST LUST, Cortese, HIST CORTESE, CERS	Lower	2157, 0.409, North
AK296	COAST OIL COMPANY	790 CAMPBELL	HIST CORTESE	Lower	2174, 0.412, NE
AL297	OLD GALANTE BROS CON	535 RODECK WY	LUST, CHMIRS, HIST CORTESE, CERS	Lower	2174, 0.412, NNE
AL298	BWD VENTURES	FOOTE AVE. & PAGE ST	CPS-SLIC	Lower	2186, 0.414, NNE
AL299	OLD GALANTE BROS CON	535 RODECK WY	LUST, Cortese, CERS	Lower	2206, 0.418, NNE
300	NOBLE PROPERTIES	535 RODECK WAY	SEMS-ARCHIVE, LUST, HIST LUST, Cortese	Lower	2261, 0.428, NNE
AN301	ROTTEN ROBBIE #27	2140 WINCHESTER BLVD	Cortese, HAZNET, HWTS	Lower	2277, 0.431, NW
AN302	ROTTON ROBBIE #27	2140 WINCHESTER BLVD	LUST, HIST LUST, Cortese	Lower	2277, 0.431, NW
AN303	ROTTEN ROBBIE #27	2140 WINCHESTER BL	LUST, HIST LUST, CERS HAZ WASTE, CERS TANKS, CUPA...	Lower	2277, 0.431, NW
304	CAMPBELL CITY HALL	70 N 1ST ST	LUST, HIST LUST, Cortese, HIST CORTESE, CERS	Lower	2341, 0.443, NNW
AM305	SUMMERHILL HOMES	126 HARRISON AVE	LUST, HIST LUST, SWEEPS UST, Cortese, HIST...	Lower	2357, 0.446, North
306	SPECIALTY DETAIL	951 CAMDEN AVE	LUST, HIST LUST, Cortese, CUPA Listings, EMI, HIST...	Higher	2431, 0.460, SW
307	SOUTH BASCOM RESIDEN	2375/2395 S BASCOM A	CPS-SLIC	Lower	2517, 0.477, East
AO308	HI LINE PAINT MFG CO	500 SALMAR AVE	SEMS-ARCHIVE, RCRA-SQG, FINDS, ECHO	Lower	2575, 0.488, North
AO309	HUBBARD AND RASKIN	500 SALMAR AVE	LUST, Cortese, CERS	Lower	2575, 0.488, North
AO310	B.O.S. CONSTRUCTION	580 E EL PATIO DR	LUST, HIST LUST, Cortese, CERS	Lower	2620, 0.496, NNE
AO311	BOS CONSTRUCTION INC	580 EL PATIO DR	HIST UST, HIST CORTESE	Lower	2620, 0.496, NNE
AO312	BOS CONSTRUCTION INC	580 E EL PATIO	LUST, SWEEPS UST, HIST UST, CA FID UST	Lower	2620, 0.496, NNE

MAPPED SITES SUMMARY

Target Property Address:
675 CAMPBELL TECHNOLOGY PARKWAY
CAMPBELL, CA 95008

Click on Map ID to see full detail.

MAP ID	SITE NAME	ADDRESS	DATABASE ACRONYMS	RELATIVE ELEVATION	DIST (ft. & mi.) DIRECTION
313	ARCO SERVICE STATION	2015 WINCHESTER BOUL	Notify 65	Lower	2920, 0.553, NW
314	UNOCAL SERVICE STATI	3145 SOUTH BASCOM AV	Notify 65	Higher	3799, 0.720, SSE
315	VALET ORGANIZERS INC	1190 DELL AVENUE	ENVIROSTOR, EMI, ENF, CERS	Higher	4205, 0.796, SW
316	SUMMERHILL-CAMPBELL	511-555 WEST CAMPBEL	ENVIROSTOR, VCP	Lower	4988, 0.945, WNW

EXECUTIVE SUMMARY

TARGET PROPERTY SEARCH RESULTS

The target property was identified in the following records. For more information on this property see page 9 of the attached EDR Radius Map report:

Site	Database(s)	EPA ID
RICOH AMERICAS 675 CAMPBELL TECHNOL CAMPBELL, CA 95008	FINDS Registry ID:: 110066760614 ECHO Registry ID: 110066760614	N/A
RICOH AMERICAS HOLDI 675 CAMPBELL TECHNOL CAMPBELL, CA 95008	CUPA Listings Database: CUPA SANTA CLARA, Date of Government Version: 05/10/2023 HAZNET GEPAID: CAL000398872 HWTS	N/A
QUALCOMM 675 CAMPBELL TCHNLGY CAMPBELL, CA 95008	FINDS Registry ID:: 110058309021 Registry ID:: 110054302429	N/A
RICOH 675 CAMPBELL TECHNOL CAMPBELL, CA 95008	FINDS Registry ID:: 110066504376	N/A
QUALCOMM 675 CAMPBELL TCHNLGY CAMPBELL, CA 95008	EMI Facility Id: 20659 Facility Id: 17707 CERS	N/A
RICOH AMERICAS 675 CAMPBELL TECHNOL CAMPBELL, CA 95008	RCRA NonGen / NLR EPA ID:: CAL000398872	CAL000398872
QUALCOMM 675 CAMPBELL TECHNOL CAMPBELL, CA 95008	HAZNET GEPAID: CAL000224011 HWTS	N/A

EXECUTIVE SUMMARY

DATABASES WITH NO MAPPED SITES

No mapped sites were found in EDR's search of available ("reasonably ascertainable ") government records either on the target property or within the search radius around the target property for the following databases:

STANDARD ENVIRONMENTAL RECORDS

Lists of Federal NPL (Superfund) sites

NPL ..... National Priority List
Proposed NPL ..... Proposed National Priority List Sites
NPL LIENS ..... Federal Superfund Liens

Lists of Federal Delisted NPL sites

Delisted NPL ..... National Priority List Deletions

Lists of Federal sites subject to CERCLA removals and CERCLA orders

FEDERAL FACILITY ..... Federal Facility Site Information listing
SEMS ..... Superfund Enterprise Management System

Lists of Federal RCRA facilities undergoing Corrective Action

CORRACTS ..... Corrective Action Report

Lists of Federal RCRA TSD facilities

RCRA-TSDF ..... RCRA - Treatment, Storage and Disposal

Lists of Federal RCRA generators

RCRA-LQG ..... RCRA - Large Quantity Generators
RCRA-VSQG ..... RCRA - Very Small Quantity Generators (Formerly Conditionally Exempt Small Quantity Generators)

Federal institutional controls / engineering controls registries

LUCIS ..... Land Use Control Information System
US ENG CONTROLS ..... Engineering Controls Sites List
US INST CONTROLS ..... Institutional Controls Sites List

Federal ERNS list

ERNS ..... Emergency Response Notification System

Lists of state- and tribal (Superfund) equivalent sites

RESPONSE ..... State Response Sites

Lists of state and tribal landfills and solid waste disposal facilities

SWF/LF ..... Solid Waste Information System

Lists of state and tribal leaking storage tanks

INDIAN LUST ---------- Leaking Underground Storage Tanks on Indian Land

Lists of state and tribal registered storage tanks

FEMA UST ---------- Underground Storage Tank Listing
AST ---------- Aboveground Petroleum Storage Tank Facilities
INDIAN UST ---------- Underground Storage Tanks on Indian Land

Lists of state and tribal voluntary cleanup sites

VCP ---------- Voluntary Cleanup Program Properties
INDIAN VCP ---------- Voluntary Cleanup Priority Listing

ADDITIONAL ENVIRONMENTAL RECORDS

Local Brownfield lists

US BROWNFIELDS ---------- A Listing of Brownfields Sites

Local Lists of Landfill / Solid Waste Disposal Sites

WMUDS/SWAT ---------- Waste Management Unit Database
SWRCY ---------- Recycler Database
HAULERS ---------- Registered Waste Tire Haulers Listing
INDIAN ODI ---------- Report on the Status of Open Dumps on Indian Lands
ODI ---------- Open Dump Inventory
DEBRIS REGION 9 ---------- Torres Martinez Reservation Illegal Dump Site Locations
IHS OPEN DUMPS ---------- Open Dumps on Indian Land

Local Lists of Hazardous waste / Contaminated Sites

US HIST CDL ---------- Delisted National Clandestine Laboratory Register
HIST Cal-Sites ---------- Historical Calsites Database
SCH ---------- School Property Evaluation Program
CDL ---------- Clandestine Drug Labs
Toxic Pits ---------- Toxic Pits Cleanup Act Sites
US CDL ---------- National Clandestine Laboratory Register

Local Land Records

LIENS ---------- Environmental Liens Listing
LIENS 2 ---------- CERCLA Lien Information
DEED ---------- Deed Restriction Listing

Records of Emergency Release Reports

HMIRS ---------- Hazardous Materials Information Reporting System
CHMIRS ---------- California Hazardous Material Incident Report System
LDS ---------- Land Disposal Sites Listing
MCS ---------- Military Cleanup Sites Listing
SPILLS 90 ---------- SPILLS 90 data from FirstSearch

Other Ascertainable Records

FUDS	Formerly Used Defense Sites
DOD	Department of Defense Sites
SCRD DRYCLEANERS	State Coalition for Remediation of Drycleaners Listing
US FIN ASSUR	Financial Assurance Information
EPA WATCH LIST	EPA WATCH LIST
2020 COR ACTION	2020 Corrective Action Program List
TSCA	Toxic Substances Control Act
TRIS	Toxic Chemical Release Inventory System
SSTS	Section 7 Tracking Systems
ROD	Records Of Decision
RMP	Risk Management Plans
RAATS	RCRA Administrative Action Tracking System
PRP	Potentially Responsible Parties
PADS	PCB Activity Database System
ICIS	Integrated Compliance Information System
FTTS	FIFRA/ TSCA Tracking System - FIFRA (Federal Insecticide, Fungicide, & Rodenticide Act)/TSCA (Toxic Substances Control Act)
MLTS	Material Licensing Tracking System
COAL ASH DOE	Steam-Electric Plant Operation Data
COAL ASH EPA	Coal Combustion Residues Surface Impoundments List
PCB TRANSFORMER	PCB Transformer Registration Database
RADINFO	Radiation Information Database
HIST FTTS	FIFRA/TSCA Tracking System Administrative Case Listing
DOT OPS	Incident and Accident Data
CONSENT	Superfund (CERCLA) Consent Decrees
INDIAN RESERV	Indian Reservations
FUSRAP	Formerly Utilized Sites Remedial Action Program
UMTRA	Uranium Mill Tailings Sites
LEAD SMELTERS	Lead Smelter Sites
US AIRS	Aerometric Information Retrieval System Facility Subsystem
US MINES	Mines Master Index File
ABANDONED MINES	Abandoned Mines
DOCKET HWC	Hazardous Waste Compliance Docket Listing
UXO	Unexploded Ordnance Sites
FUELS PROGRAM	EPA Fuels Program Registered Listing
PFAS NPL	Superfund Sites with PFAS Detections Information
PFAS FEDERAL SITES	Federal Sites PFAS Information
PFAS TSCA	PFAS Manufacture and Imports Information
PFAS RCRA MANIFEST	PFAS Transfers Identified In the RCRA Database Listing
PFAS ATSDR	PFAS Contamination Site Location Listing
PFAS WQP	Ambient Environmental Sampling for PFAS
PFAS NPDES	Clean Water Act Discharge Monitoring Information
PFAS ECHO FIRE TRAINING	Facilities in Industries that May Be Handling PFAS Listing
PFAS PART 139 AIRPORT	All Certified Part 139 Airports PFAS Information Listing
AQUEOUS FOAM NRC	Aqueous Foam Related Incidents Listing
PFAS	PFAS Contamination Site Location Listing
AQUEOUS FOAM	Former Fire Training Facility Assessments Listing
CA BOND EXP. PLAN	Bond Expenditure Plan
ENF	Enforcement Action Listing
Financial Assurance	Financial Assurance Information Listing
ICE	Inspection, Compliance and Enforcement
HWP	EnviroStor Permitted Facilities Listing

EXECUTIVE SUMMARY

HWT	Registered Hazardous Waste Transporter Database
MINES	Mines Site Location Listing
MWMP	Medical Waste Management Program Listing
NPDES	NPDES Permits Listing
PEST LIC	Pesticide Regulation Licenses Listing
PROC	Certified Processors Database
UIC	UIC Listing
UIC GEO	UIC GEO (GEOTRACKER)
WASTEWATER PITS	Oil Wastewater Pits Listing
WDS	Waste Discharge System
WIP	Well Investigation Program Case List
MILITARY PRIV SITES	MILITARY PRIV SITES (GEOTRACKER)
PROJECT	PROJECT (GEOTRACKER)
WDR	Waste Discharge Requirements Listing
CIWQS	California Integrated Water Quality System
NON-CASE INFO	NON-CASE INFO (GEOTRACKER)
OTHER OIL GAS	OTHER OIL & GAS (GEOTRACKER)
PROD WATER PONDS	PROD WATER PONDS (GEOTRACKER)
SAMPLING POINT	SAMPLING POINT (GEOTRACKER)
WELL STIM PROJ	Well Stimulation Project (GEOTRACKER)
MINES MRDS	Mineral Resources Data System
BIOSOLIDS	ICIS-NPDES Biosolids Facility Data
PFAS TRIS	List of PFAS Added to the TRI

EDR HIGH RISK HISTORICAL RECORDS

EDR Exclusive Records

EDR MGP	EDR Proprietary Manufactured Gas Plants
EDR Hist Auto	EDR Exclusive Historical Auto Stations

EDR RECOVERED GOVERNMENT ARCHIVES

Exclusive Recovered Govt. Archives

RGA LF	Recovered Government Archive Solid Waste Facilities List
RGA LUST	Recovered Government Archive Leaking Underground Storage Tank

SURROUNDING SITES: SEARCH RESULTS

Surrounding sites were identified in the following databases.

Elevations have been determined from the USGS Digital Elevation Model and should be evaluated on a relative (not an absolute) basis. Relative elevation information between sites of close proximity should be field verified. Sites with an elevation equal to or higher than the target property have been differentiated below from sites with an elevation lower than the target property.
Page numbers and map identification numbers refer to the EDR Radius Map report where detailed data on individual sites can be reviewed.

Sites listed in ***bold italics*** are in multiple databases.

Unmappable (orphan) sites are not considered in the foregoing analysis.

EXECUTIVE SUMMARY

STANDARD ENVIRONMENTAL RECORDS

Lists of Federal CERCLA sites with NFRAP

SEMS-ARCHIVE: SEMS-ARCHIVE (Superfund Enterprise Management System Archive) tracks sites that have no further interest under the Federal Superfund Program based on available information. The list was formerly known as the CERCLIS-NFRAP, renamed to SEMS ARCHIVE by the EPA in 2015. EPA may perform a minimal level of assessment work at a site while it is archived if site conditions change and/or new information becomes available. Archived sites have been removed and archived from the inventory of SEMS sites. Archived status indicates that, to the best of EPA's knowledge, assessment at a site has been completed and that EPA has determined no further steps will be taken to list the site on the National Priorities List (NPL), unless information indicates this decision was not appropriate or other considerations require a recommendation for listing at a later time. The decision does not necessarily mean that there is no hazard associated with a given site; it only means that. based upon available information, the location is not judged to be potential NPL site.

A review of the SEMS-ARCHIVE list, as provided by EDR, and dated 06/22/2023 has revealed that there are 3 SEMS-ARCHIVE sites within approximately 0.5 miles of the target property.

Equal/Higher Elevation	Address	Direction / Distance	Map ID	Page
PACIFIC AEROSPACE SE	***354 EAST MCGLINCEY L***	***S 1/8 - 1/4 (0.221 mi.)***	***W240***	***715***

Lower Elevation	Address	Direction / Distance	Map ID	Page
NOBLE PROPERTIES Site ID: 0902520 EPA Id: CAD981990021	***535 RODECK WAY***	***NNE 1/4 - 1/2 (0.428 mi.)***	***300***	***904***
HI LINE PAINT MFG CO Site ID: 0902302 EPA Id: CAD981377054	***500 SALMAR AVE***	***N 1/4 - 1/2 (0.488 mi.)***	***AO308***	***959***

Lists of Federal RCRA generators

RCRA-SQG: RCRAInfo is EPA's comprehensive information system, providing access to data supporting the Resource Conservation and Recovery Act (RCRA) of 1976 and the Hazardous and Solid Waste Amendments (HSWA) of 1984. The database includes selective information on sites which generate, transport, store, treat and/or dispose of hazardous waste as defined by the Resource Conservation and Recovery Act (RCRA). Small quantity generators (SQGs) generate between 100 kg and 1,000 kg of hazardous waste per month.

A review of the RCRA-SQG list, as provided by EDR, and dated 07/24/2023 has revealed that there are 13 RCRA-SQG sites within approximately 0.25 miles of the target property.

Equal/Higher Elevation	Address	Direction / Distance	Map ID	Page
WEST VALLEY CONSTRUC EPA ID:: CAD982413551	***580 MCGLINCEY LANE***	***SE 0 - 1/8 (0.117 mi.)***	***F81***	***261***
MODERN BENCH OPERATI EPA ID:: CAR000002675	***665 MCGLINCEY LN***	***ESE 0 - 1/8 (0.124 mi.)***	***G94***	***380***
WOODWORKS RESTORATIO EPA ID:: CAR000063925	***520 E MC GLINCEY LAN***	***SSE 1/8 - 1/4 (0.141 mi.)***	***I130***	***453***
RICHARDSON PAINTING	***520 A RAILWAY AVE***	***WNW 1/8 - 1/4 (0.148 mi.)***	***P139***	***472***

EPA ID:: CAD982508277				
CARRERA TECH INC EPA ID:: CAD983655648	335 MCGLINCEY LN	S 1/8 - 1/4 (0.197 mi.)	W206	646
RON WITHERSPOON INCO EPA ID:: CAD982405771	***430 INDUSTRIAL STREE***	***W 1/8 - 1/4 (0.197 mi.)***	***Z211***	***652***
T F A INC EPA ID:: CAD981417538	136 KENNEDY AVE	WNW 1/8 - 1/4 (0.217 mi.)	T236	705
OKEEFES AUTO BODY EPA ID:: CAD981990955	***261 MCGLINCEY LANE***	***SSW 1/8 - 1/4 (0.232 mi.)***	***AD258***	***752***

Lower Elevation	Address	Direction / Distance	Map ID	Page
DEPT FOOD AGR PEST D EPA ID:: CAD982373839	***500 RAILWAY AVE***	***WNW 0 - 1/8 (0.123 mi.)***	***J89***	***300***
SON LABEL INC EPA ID:: CAD982344814	***297 DILLON AVE***	***NNW 1/8 - 1/4 (0.139 mi.)***	***O129***	***450***
MIKES AUTO BODY EPA ID:: CAD981982580	***300 RAILWAY AVE***	***NNW 1/8 - 1/4 (0.151 mi.)***	***L145***	***483***
STEN NILSSON INC EPA ID:: CAD021197371	***300 RAILWAY AVE UNIT***	***NNW 1/8 - 1/4 (0.151 mi.)***	***L147***	***496***
ETCHED MEDIA CORPORA EPA ID:: CAD982487571	***101 GILMAN AVENUE***	***NNE 1/8 - 1/4 (0.233 mi.)***	***AB260***	***755***

Lists of state- and tribal hazardous waste facilities

ENVIROSTOR: The Department of Toxic Substances Control's (DTSC's) Site Mitigation and Brownfields Reuse Program's (SMBRP's) EnviroStor database identifes sites that have known contamination or sites for which there may be reasons to investigate further. The database includes the following site types: Federal Superfund sites (National Priorities List (NPL)); State Response, including Military Facilities and State Superfund; Voluntary Cleanup; and School sites. EnviroStor provides similar information to the information that was available in CalSites, and provides additional site information, including, but not limited to, identification of formerly-contaminated properties that have been released for reuse, properties where environmental deed restrictions have been recorded to prevent inappropriate land uses, and risk characterization information that is used to assess potential impacts to public health and the environment at contaminated sites.

A review of the ENVIROSTOR list, as provided by EDR, and dated 04/24/2023 has revealed that there are 5 ENVIROSTOR sites within approximately 1 mile of the target property.

Equal/Higher Elevation	Address	Direction / Distance	Map ID	Page
PACIFIC AEROSPACE SE Facility Id: 71002130 Facility Id: 60000368 Status: Inactive - Needs Evaluation Status: Refer: RCRA	***354 EAST MCGLINCEY L***	***S 1/8 - 1/4 (0.221 mi.)***	***W241***	***717***
VALET ORGANIZERS INC Facility Id: 43360018 Status: Refer: RWQCB	***1190 DELL AVENUE***	***SW 1/2 - 1 (0.796 mi.)***	***315***	***972***

Lower Elevation	Address	Direction / Distance	Map ID	Page
ETCHED MEDIA CORP.	101 GILMAN AVENUE	NNE 1/8 - 1/4 (0.233 mi.)	AB261	798

Facility Id: 71003079 Status: No Action Required				
NOBLE PROPERTIES Facility Id: 43420008 Status: Refer: RWQCB	535 REDECK WAY / 159	NNE 1/4 - 1/2 (0.405 mi.)	AL294	890
SUMMERHILL-CAMPBELL Facility Id: 60001472 Status: No Further Action	***511-555 WEST CAMPBEL***	***WNW 1/2 - 1 (0.945 mi.)***	***316***	***980***

Lists of state and tribal leaking storage tanks

LUST: Leaking Underground Storage Tank (LUST) Sites included in GeoTracker. GeoTracker is the Water Boards data management system for sites that impact, or have the potential to impact, water quality in California, with emphasis on groundwater.

A review of the LUST list, as provided by EDR, has revealed that there are 52 LUST sites within approximately 0.5 miles of the target property.

Equal/Higher Elevation	Address	Direction / Distance	Map ID	Page
GRIFFITH'S PROPERTY Database: LUST REG 2, Date of Government Version: 09/30/2004 Database: LUST SANTA CLARA, Date of Government Version: 03/03/2014 Database: LUST, Date of Government Version: 06/05/2023 Status: Completed - Case Closed Facility Status: Case Closed Date Closed: 10/10/1995 Global Id: T0608500697 SCVWD ID: 07S1W35L04F date9: 10/10/1995	***260 CRISTICH LN***	***SSW 0 - 1/8 (0.020 mi.)***	***C12***	***50***
WEST VALLEY CHARTER Database: LUST SANTA CLARA, Date of Government Version: 03/03/2014 Database: LUST, Date of Government Version: 06/05/2023 Status: Completed - Case Closed Date Closed: 02/01/2000 Global Id: T0608517994 SCVWD ID: 07S1W35L05F	***240 CRISTICH LN***	***SSW 0 - 1/8 (0.025 mi.)***	***C21***	***74***
WEST VALLEY CHARTER Database: LUST REG 2, Date of Government Version: 09/30/2004 Facility Status: Case Closed date9: 2/1/2000	***240 CRISTICH LN***	***SSW 0 - 1/8 (0.025 mi.)***	***C27***	***90***
SANCO PIPELINE Database: LUST REG 2, Date of Government Version: 09/30/2004 Database: LUST SANTA CLARA, Date of Government Version: 03/03/2014 Database: LUST, Date of Government Version: 06/05/2023 Status: Completed - Case Closed Facility Status: Case Closed Date Closed: 01/08/2002 Global Id: T0608502383 SCVWD ID: 07S1W35L06F date9: 1/8/2002	***213 CRISTICH LN***	***SSW 0 - 1/8 (0.039 mi.)***	***C33***	***142***
TANNER CONSTRUCTION Database: LUST SANTA CLARA, Date of Government Version: 03/03/2014 Database: LUST, Date of Government Version: 06/05/2023	***214 CRISTICH LN***	***SSW 0 - 1/8 (0.045 mi.)***	***C47***	***172***

Status: Completed - Case Closed
Date Closed: 02/10/1997
Global Id: T0608501408
SCVWD ID: 07S1W35L01F

TANNER CONSTRUCTION ***214 CRISTICH LN*** ***SSW 0 - 1/8 (0.045 mi.)*** ***C48*** ***176***
Database: LUST REG 2, Date of Government Version: 09/30/2004
Facility Status: Case Closed
date9: 2/10/1997

PACIFIC SURFACING ***520 W CHESTER DR*** ***ESE 0 - 1/8 (0.063 mi.)*** ***D51*** ***180***
Database: LUST REG 2, Date of Government Version: 09/30/2004
Database: LUST SANTA CLARA, Date of Government Version: 03/03/2014
Database: LUST, Date of Government Version: 06/05/2023
Status: Completed - Case Closed
Facility Status: Case Closed
Date Closed: 11/29/1995
Global Id: T0608500415
SCVWD ID: 07S1W35K01F
date9: 11/29/1995

CHARTER PLUMBING ***200 CRISTICH LN*** ***SSW 0 - 1/8 (0.069 mi.)*** ***E53*** ***186***
Database: LUST REG 2, Date of Government Version: 09/30/2004
Database: LUST SANTA CLARA, Date of Government Version: 03/03/2014
Database: LUST, Date of Government Version: 06/05/2023
Status: Completed - Case Closed
Facility Status: Preliminary site assessment underway
Date Closed: 10/25/2007
Global Id: T0608500324
SCVWD ID: 07S1W35L03F

BAUER CONCRETE ***615 MCGLINCEY LN*** ***SE 0 - 1/8 (0.092 mi.)*** ***D60*** ***222***
Database: LUST REG 2, Date of Government Version: 09/30/2004
Database: LUST SANTA CLARA, Date of Government Version: 03/03/2014
Database: LUST, Date of Government Version: 06/05/2023
Status: Completed - Case Closed
Facility Status: Case Closed
Date Closed: 04/11/1997
Global Id: T0608501835
SCVWD ID: 07S1W35K02F
date9: 4/11/1997

WEST VALLEY CONSTRUC ***580 MCGLINCY LN*** ***SE 0 - 1/8 (0.117 mi.)*** ***F79*** ***256***
Database: LUST REG 2, Date of Government Version: 09/30/2004
Facility Status: Case Closed
date9: 12/1/1999

WEST VALLEY CONSTRUC ***580 MCGLINCEY LANE*** ***SE 0 - 1/8 (0.117 mi.)*** ***F81*** ***261***
Database: LUST, Date of Government Version: 06/05/2023
Status: Completed - Case Closed
Global Id: T0608502049

W VALLEY CONSTRUCTIO ***580 MCGLINCEY LANE*** ***SE 0 - 1/8 (0.117 mi.)*** ***F83*** ***288***
Database: LUST SANTA CLARA, Date of Government Version: 03/03/2014
Date Closed: 12/01/1999
SCVWD ID: 07S1W35K04F

ARTHUR CONCRETE ASSO ***480 MCGLINCEY LN*** ***SSE 1/8 - 1/4 (0.164 mi.)*** ***I167*** ***554***
Database: LUST REG 2, Date of Government Version: 09/30/2004
Database: LUST SANTA CLARA, Date of Government Version: 03/03/2014
Database: LUST, Date of Government Version: 06/05/2023

Status: Completed - Case Closed
Facility Status: Case Closed
Date Closed: 04/20/1995
Global Id: T0608502050
SCVWD ID: 07S1W35P02F
date9: 4/20/1995

SWEENEY & SONS INC. ***70 CRISTICH LN*** ***SSW 1/8 - 1/4 (0.176 mi.)*** ***S173*** ***575***
Database: LUST REG 2, Date of Government Version: 09/30/2004
Facility Status: Case Closed
date9: 1/6/1998

CAMPBELL COLLISION C ***70 CRISTICH LN*** ***SSW 1/8 - 1/4 (0.176 mi.)*** ***S175*** ***578***
Database: LUST SANTA CLARA, Date of Government Version: 03/03/2014
Database: LUST, Date of Government Version: 06/05/2023
Status: Completed - Case Closed
Date Closed: 01/06/1998
Global Id: T0608501397
SCVWD ID: 07S1W35N01F

CUSHMAN CONSTRUCTION ***420 MCGLINCEY LN*** ***S 1/8 - 1/4 (0.177 mi.)*** ***R177*** ***591***
Database: LUST REG 2, Date of Government Version: 09/30/2004
Database: LUST SANTA CLARA, Date of Government Version: 03/03/2014
Database: LUST, Date of Government Version: 06/05/2023
Status: Completed - Case Closed
Facility Status: Case Closed
Date Closed: 11/12/1999
Global Id: T0608501722
SCVWD ID: 07S1W35P01F
date9: 11/12/1999

MELLO PIPELINES ***260 MCGLINCEY LN*** ***SSW 1/4 - 1/2 (0.263 mi.)*** ***AD276*** ***832***
Database: LUST REG 2, Date of Government Version: 09/30/2004
Database: LUST SANTA CLARA, Date of Government Version: 03/03/2014
Database: LUST, Date of Government Version: 06/05/2023
Status: Completed - Case Closed
Facility Status: Case Closed
Date Closed: 08/30/1995
Global Id: T0608500233
SCVWD ID: 07S1W35N02F
date9: 8/30/1995

HOUGE CONSTRUCTION ***210 VEITENHEIMER DR*** ***SSW 1/4 - 1/2 (0.304 mi.)*** ***AG278*** ***838***
Database: LUST REG 2, Date of Government Version: 09/30/2004
Database: LUST SANTA CLARA, Date of Government Version: 03/03/2014
Database: LUST, Date of Government Version: 06/05/2023
Status: Completed - Case Closed
Facility Status: Case Closed
Date Closed: 08/18/1997
Global Id: T0608521523
SCVWD ID: 07S1W35P03F
date9: 8/18/1997

MORRIS MANAGEMENT CO ***747 CAMDEN AVE*** ***SW 1/4 - 1/2 (0.374 mi.)*** ***287*** ***859***
Database: LUST REG 2, Date of Government Version: 09/30/2004
Database: LUST SANTA CLARA, Date of Government Version: 03/03/2014
Database: LUST, Date of Government Version: 06/05/2023
Status: Completed - Case Closed
Facility Status: Case Closed

Date Closed: 01/26/1996
Global Id: T0608500961
SCVWD ID: 07S1W34R02F
date9: 1/26/1996

WSP TRUCKING ***175 S CURTNER AVE*** ***SSW 1/4 - 1/2 (0.376 mi.)*** ***288*** ***865***
Database: LUST REG 2, Date of Government Version: 09/30/2004
Database: LUST SANTA CLARA, Date of Government Version: 03/03/2014
Database: LUST, Date of Government Version: 06/05/2023
Status: Completed - Case Closed
Facility Status: Case Closed
Date Closed: 10/29/1999
Global Id: T0608502119
SCVWD ID: 08S1W02D01F
date9: 10/29/1999

SPECIALTY DETAIL ***951 CAMDEN AVE*** ***SW 1/4 - 1/2 (0.460 mi.)*** ***306*** ***953***
Database: LUST REG 2, Date of Government Version: 09/30/2004
Database: LUST SANTA CLARA, Date of Government Version: 03/03/2014
Database: LUST, Date of Government Version: 06/05/2023
Status: Completed - Case Closed
Facility Status: Case Closed
Date Closed: 06/03/1997
Global Id: T0608501992
SCVWD ID: 07S1W34R03F
date9: 6/3/1997

Lower Elevation	Address	Direction / Distance	Map ID	Page

WESTERN GRAVEL ***500 RAILWAY AVE*** ***WNW 0 - 1/8 (0.123 mi.)*** ***J88*** ***298***
Database: LUST REG 2, Date of Government Version: 09/30/2004
Facility Status: Case Closed
date9: 1/11/1994

WESTERN GRAVEL ***500 RAILWAY AVE*** ***WNW 0 - 1/8 (0.123 mi.)*** ***J91*** ***304***
Database: LUST SANTA CLARA, Date of Government Version: 03/03/2014
Database: LUST, Date of Government Version: 06/05/2023
Status: Completed - Case Closed
Date Closed: 01/11/1994
Global Id: T0608544443
SCVWD ID: 07S1W35E01F

FIRE-MATIC SYSTEMS, ***190 DILLON AVE*** ***N 1/8 - 1/4 (0.129 mi.)*** ***H100*** ***398***
Database: LUST REG 2, Date of Government Version: 09/30/2004
Database: LUST SANTA CLARA, Date of Government Version: 03/03/2014
Database: LUST, Date of Government Version: 06/05/2023
Status: Completed - Case Closed
Facility Status: Case Closed
Date Closed: 11/06/1990
Global Id: T0608501598
SCVWD ID: 07S1W35C02F
date9: 11/6/1990

CAMPBELL CITY SERVIC ***290 DILLON*** ***N 1/8 - 1/4 (0.129 mi.)*** ***H101*** ***401***
Database: LUST SANTA CLARA, Date of Government Version: 03/03/2014
Database: LUST, Date of Government Version: 06/05/2023
Status: Completed - Case Closed
Date Closed: 01/07/1999

Global Id: T0608500299
SCVWD ID: 07S1W35F01F

CAMPBELL CITY SERVIC ***290 DILLON AVE*** ***N 1/8 - 1/4 (0.129 mi.)*** ***H104*** ***416***
Database: LUST REG 2, Date of Government Version: 09/30/2004
Facility Status: Case Closed
date9: 1/7/1999

HENRY LITTLE TRACTOR ***310 RAILWAY*** ***NNW 1/8 - 1/4 (0.134 mi.)*** ***L117*** ***432***
Database: LUST SANTA CLARA, Date of Government Version: 03/03/2014
Database: LUST, Date of Government Version: 06/05/2023
Status: Completed - Case Closed
Date Closed: 01/30/1995
Global Id: T0608500715
SCVWD ID: 08S1W35F02F

HENRY LITTLE TRACTOR ***310 RAILWAY AVE*** ***NNW 1/8 - 1/4 (0.134 mi.)*** ***L119*** ***439***
Database: LUST REG 2, Date of Government Version: 09/30/2004
Facility Status: Case Closed
date9: 1/30/1995

ALHAMBRA APARTMENTS ***300 RAILWAY AVE*** ***NNW 1/8 - 1/4 (0.151 mi.)*** ***L141*** ***475***
Database: LUST REG 2, Date of Government Version: 09/30/2004
Database: LUST SANTA CLARA, Date of Government Version: 03/03/2014
Database: LUST, Date of Government Version: 06/05/2023
Status: Completed - Case Closed
Facility Status: Case Closed
Date Closed: 11/14/1995
Global Id: T0608577310
SCVWD ID: 07S1W35E02F
date9: 11/14/1995

WOLF PROPERTY ***126 DILLON AVE*** ***N 1/8 - 1/4 (0.212 mi.)*** ***Y232*** ***694***
Database: LUST REG 2, Date of Government Version: 09/30/2004
Database: LUST SANTA CLARA, Date of Government Version: 03/03/2014
Database: LUST, Date of Government Version: 06/05/2023
Status: Completed - Case Closed
Facility Status: Case Closed
Date Closed: 10/25/1997
Global Id: T0608502343
SCVWD ID: 07S1W35C04F
date9: 10/25/1997

BAY AREA MECHANICAL ***100 GILMAN AVE*** ***NNE 1/8 - 1/4 (0.222 mi.)*** ***AB245*** ***722***
Database: LUST REG 2, Date of Government Version: 09/30/2004
Database: LUST SANTA CLARA, Date of Government Version: 03/03/2014
Database: LUST, Date of Government Version: 06/05/2023
Status: Completed - Case Closed
Facility Status: Case Closed
Date Closed: 04/20/1994
Global Id: T0608597466
SCVWD ID: 07S1W35C03F
date9: 4/20/1994

ORCHARD CITY PLAZA ***300 ORCHARD CITY (30*** ***NNW 1/4 - 1/2 (0.262 mi.)*** ***275*** ***828***
Database: LUST REG 2, Date of Government Version: 09/30/2004
Database: LUST SANTA CLARA, Date of Government Version: 03/03/2014
Database: LUST, Date of Government Version: 06/05/2023
Status: Completed - Case Closed
Facility Status: Case Closed

Date Closed: 10/03/1995
Global Id: T0608500998
SCVWD ID: 07S1W35C01F
date9: 10/3/1995

WYATT PROPERTY 368 EAST CAMPBELL AV N 1/4 - 1/2 (0.329 mi.) AH280 842
Database: LUST SANTA CLARA, Date of Government Version: 03/03/2014
Date Closed: 07/20/2001
SCVWD ID: 07S1W35C05F

WYATT PROPERTY 368 E CAMPBELL AVE N 1/4 - 1/2 (0.329 mi.) AH281 843
Database: LUST REG 2, Date of Government Version: 09/30/2004
Database: LUST, Date of Government Version: 06/05/2023
Status: Completed - Case Closed
Facility Status: Case Closed
Global Id: T0608587417
date9: 7/20/2001

SANTA CLARA COUNTY F 123 UNION AVENUE NE 1/4 - 1/2 (0.329 mi.) 282 846
Database: LUST REG 2, Date of Government Version: 09/30/2004
Database: LUST SANTA CLARA, Date of Government Version: 03/03/2014
Database: LUST, Date of Government Version: 06/05/2023
Status: Completed - Case Closed
Facility Status: Case Closed
Date Closed: 12/30/1988
Global Id: T0608500300
SCVWD ID: 07S1W35B01F
date9: 12/30/1988

STINSON CONSTRUCTION 915 DRY CREEK ESE 1/4 - 1/2 (0.360 mi.) AI284 855
Database: LUST SANTA CLARA, Date of Government Version: 03/03/2014
Date Closed: 09/12/1991
SCVWD ID: 07S1W35J02F

STINSON CONSTRUCTION 915 DRY CREEK RD ESE 1/4 - 1/2 (0.360 mi.) AI285 856
Database: LUST REG 2, Date of Government Version: 09/30/2004
Database: LUST, Date of Government Version: 06/05/2023
Status: Completed - Case Closed
Facility Status: Case Closed
Global Id: T0608501378
date9: 9/12/1991

CAMPBELL, CITY OF 2220 S WINCHESTER BL WNW 1/4 - 1/2 (0.381 mi.) AJ289 868
Database: LUST REG 2, Date of Government Version: 09/30/2004
Database: LUST SANTA CLARA, Date of Government Version: 03/03/2014
Database: LUST, Date of Government Version: 06/05/2023
Status: Completed - Case Closed
Facility Status: Case Closed
Date Closed: 07/16/2004
Global Id: T0608500414
SCVWD ID: 07S1W34H01F
date9: 7/16/2004

JOHNS TEXACO 790 E CAMPBELL AVE NE 1/4 - 1/2 (0.394 mi.) AK290 873
Database: LUST, Date of Government Version: 06/05/2023
Status: Completed - Case Closed
Global Id: T0608500437

COAST OIL #51 790 E CAMPBELL AVE NE 1/4 - 1/2 (0.394 mi.) AK291 877
Database: LUST REG 2, Date of Government Version: 09/30/2004

Facility Status: Case Closed
date9: 3/22/1996

JOHN'S TEXACO ***790 E CAMPBELL AVE*** ***NE 1/4 - 1/2 (0.394 mi.)*** ***AK292*** ***878***
Database: LUST SANTA CLARA, Date of Government Version: 03/03/2014
Date Closed: 03/22/1996
SCVWD ID: 07S1W35B02F

CORE/ROEM DEVELOPMEN ***100 HARRISON AVE*** ***N 1/4 - 1/2 (0.409 mi.)*** ***AM295*** ***892***
Database: LUST REG 2, Date of Government Version: 09/30/2004
Database: LUST SANTA CLARA, Date of Government Version: 03/03/2014
Database: LUST, Date of Government Version: 06/05/2023
Status: Completed - Case Closed
Facility Status: Case Closed
Date Closed: 02/08/1999
Global Id: T0608501994
SCVWD ID: 07S1W26P04F
date9: 2/8/1999

OLD GALANTE BROS CON ***535 RODECK WY*** ***NNE 1/4 - 1/2 (0.412 mi.)*** ***AL297*** ***896***
Database: LUST SANTA CLARA, Date of Government Version: 03/03/2014
Database: LUST, Date of Government Version: 06/05/2023
Status: Completed - Case Closed
Date Closed: 08/26/1994
Global Id: T0608517612
Global Id: T0608501721
SCVWD ID: 07S1W26P02F

OLD GALANTE BROS CON ***535 RODECK WY*** ***NNE 1/4 - 1/2 (0.418 mi.)*** ***AL299*** ***902***
Database: LUST REG 2, Date of Government Version: 09/30/2004
Facility Id: 43-1792
Facility Status: Case Closed
date9: 8/26/1994

NOBLE PROPERTIES ***535 RODECK WAY*** ***NNE 1/4 - 1/2 (0.428 mi.)*** ***300*** ***904***
Database: LUST REG 2, Date of Government Version: 09/30/2004
Facility Status: Case Closed
date9: 8/26/1994

ROTTON ROBBIE #27 ***2140 WINCHESTER BLVD*** ***NW 1/4 - 1/2 (0.431 mi.)*** ***AN302*** ***922***
Database: LUST REG 2, Date of Government Version: 09/30/2004
Facility Status: Preliminary site assessment underway

ROTTEN ROBBIE #27 ***2140 WINCHESTER BL*** ***NW 1/4 - 1/2 (0.431 mi.)*** ***AN303*** ***923***
Database: LUST REG 2, Date of Government Version: 09/30/2004
Database: LUST SANTA CLARA, Date of Government Version: 03/03/2014
Database: LUST, Date of Government Version: 06/05/2023
Status: Completed - Case Closed
Facility Status: Case Closed
Date Closed: 10/12/2004
Date Closed: 06/08/2000
Global Id: T0608501129
Global Id: T0608520597
SCVWD ID: 07S1W35D01F
SCVWD ID: 07S1W34A02F
date9: 6/8/2000

CAMPBELL CITY HALL ***70 N 1ST ST*** ***NNW 1/4 - 1/2 (0.443 mi.)*** ***304*** ***942***
Database: LUST REG 2, Date of Government Version: 09/30/2004
Database: LUST SANTA CLARA, Date of Government Version: 03/03/2014
Database: LUST, Date of Government Version: 06/05/2023

Status: Completed - Case Closed
Facility Status: Case Closed
Date Closed: 02/26/1991
Global Id: T0608500298
SCVWD ID: 07S1W26P01F
date9: 2/26/1991

SUMMERHILL HOMES ***126 HARRISON AVE*** ***N 1/4 - 1/2 (0.446 mi.)*** ***AM305*** ***945***
Database: LUST REG 2, Date of Government Version: 09/30/2004
Database: LUST SANTA CLARA, Date of Government Version: 03/03/2014
Database: LUST, Date of Government Version: 06/05/2023
Status: Completed - Case Closed
Facility Status: Case Closed
Date Closed: 02/01/1996
Date Closed: 12/27/2000
Global Id: T0608583883
Global Id: T0608501794
SCVWD ID: 07S1W26P03F
SCVWD ID: 07S1W26P05F
date9: 2/1/1996
date9: 12/27/2000

HUBBARD AND RASKIN ***500 SALMAR AVE*** ***N 1/4 - 1/2 (0.488 mi.)*** ***AO309*** ***962***
Database: LUST, Date of Government Version: 06/05/2023
Status: Completed - Case Closed
Global Id: T0608591781

B.O.S. CONSTRUCTION ***580 E EL PATIO DR*** ***NNE 1/4 - 1/2 (0.496 mi.)*** ***AO310*** ***965***
Database: LUST REG 2, Date of Government Version: 09/30/2004
Facility Status: Case Closed
date9: 9/4/1992

BOS CONSTRUCTION INC ***580 E EL PATIO*** ***NNE 1/4 - 1/2 (0.496 mi.)*** ***AO312*** ***967***
Database: LUST SANTA CLARA, Date of Government Version: 03/03/2014
Database: LUST, Date of Government Version: 06/05/2023
Status: Completed - Case Closed
Date Closed: 09/04/1992
Global Id: T0608500253
SCVWD ID: 07S1W26Q01F

CPS-SLIC: Cleanup Program Sites (CPS; also known as Site Cleanups [SC] and formerly known as Spills, Leaks, Investigations, and Cleanups [SLIC] sites) included in GeoTracker. GeoTracker is the Water Boards data management system for sites that impact, or have the potential to impact, water quality in California, with emphasis on groundwater.

A review of the CPS-SLIC list, as provided by EDR, has revealed that there are 10 CPS-SLIC sites within approximately 0.5 miles of the target property.

Equal/Higher Elevation	Address	Direction / Distance	Map ID	Page
MONTGOMERY PROPERTY	***480 MCGLINCY LANE***	***SSE 1/8 - 1/4 (0.164 mi.)***	***I166***	***552***
Database: CPS-SLIC, Date of Government Version: 06/05/2023 Facility Status: Completed - Case Closed Global Id: T10000007673				
FORMER CALHOUN BROTH	***910 S. MCGLINCY LANE***	***SSW 1/4 - 1/2 (0.336 mi.)***	***AG283***	***854***
Database: CPS-SLIC, Date of Government Version: 06/05/2023				

Facility Status: Completed - Case Closed
Global Id: T10000004235

V&M AUTO SERVICE ***861 CAMDEN AV #3*** ***SW 1/4 - 1/2 (0.400 mi.)*** ***293*** ***880***
Database: CPS-SLIC, Date of Government Version: 06/05/2023
Facility Status: Open - Site Assessment
Global Id: T10000010680

Lower Elevation	Address	Direction / Distance	Map ID	Page
DILLON AVENUE PROPER	***230, 280 & 282 DILLO***	***N 0 - 1/8 (0.114 mi.)***	***H75***	***252***
Database: CPS-SLIC, Date of Government Version: 06/05/2023 Facility Status: Completed - Case Closed Global Id: T10000005138				
RAILWAY DISTRIBUTING	***261-264 RAILWAY AVEN***	***NNW 1/8 - 1/4 (0.194 mi.)***	***V195***	***634***
Database: CPS-SLIC, Date of Government Version: 06/05/2023 Facility Status: Completed - Case Closed Global Id: T10000008088				
ANTOUN PROPERTY	***85 GILMAN AVENUE***	***NNE 1/8 - 1/4 (0.248 mi.)***	***AB264***	***804***
Database: CPS-SLIC, Date of Government Version: 06/05/2023 Facility Status: Open - Assessment & Interim Remedial Action Global Id: T10000020779				
CAMPBELL VILLAGE	***540 E CAMPBELL AVE***	***NNE 1/4 - 1/2 (0.301 mi.)***	***AF277***	***835***
Database: CPS-SLIC, Date of Government Version: 06/05/2023 Facility Status: Open - Site Assessment Global Id: T10000011061				
LLOYD SQUARE SHOPPIN	***501-533 EAST CAMPBEL***	***NNE 1/4 - 1/2 (0.321 mi.)***	***AF279***	***841***
Database: CPS-SLIC, Date of Government Version: 06/05/2023 Facility Status: Completed - Case Closed Global Id: T10000005853				
BWD VENTURES	FOOTE AVE. & PAGE ST	NNE 1/4 - 1/2 (0.414 mi.)	AL298	901
Database: CPS-SLIC, Date of Government Version: 06/05/2023 Facility Status: Open - Eligible for Closure Global Id: T10000008051				
SOUTH BASCOM RESIDEN	2375/2395 S BASCOM A	E 1/4 - 1/2 (0.477 mi.)	307	958
Database: CPS-SLIC, Date of Government Version: 06/05/2023 Facility Status: Open - Site Assessment Global Id: T10000014863				

HIST LUST: A listing of open and closed leaking underground storage tanks. This listing is no longer updated by the county. Leaking underground storage tanks are now handled by the Department of Environmental Health.

A review of the HIST LUST list, as provided by EDR, and dated 03/29/2005 has revealed that there are 36 HIST LUST sites within approximately 0.5 miles of the target property.

Equal/Higher Elevation	Address	Direction / Distance	Map ID	Page
GRIFFITH'S PROPERTY	***260 CRISTICH LN***	***SSW 0 - 1/8 (0.020 mi.)***	***C12***	***50***
SCVWD ID: 07S1W35L04				
WEST VALLEY CHARTER	***240 CRISTICH LN***	***SSW 0 - 1/8 (0.025 mi.)***	***C27***	***90***
SCVWD ID: 07S1W35L05				
SANCO PIPELINE	***213 CRISTICH LN***	***SSW 0 - 1/8 (0.039 mi.)***	***C33***	***142***

SCVWD ID: 07S1W35L06				
TANNER CONSTRUCTION SCVWD ID: 07S1W35L01	***214 CRISTICH LN***	***SSW 0 - 1/8 (0.045 mi.)***	***C48***	***176***
PACIFIC SURFACING SCVWD ID: 07S1W35K01	***520 W CHESTER DR***	***ESE 0 - 1/8 (0.063 mi.)***	***D51***	***180***
CHARTER PLUMBING SCVWD ID: 07S1W35L03	***200 CRISTICH LN***	***SSW 0 - 1/8 (0.069 mi.)***	***E53***	***186***
BAUER CONCRETE SCVWD ID: 07S1W35K02	***615 MCGLINCEY LN***	***SE 0 - 1/8 (0.092 mi.)***	***D60***	***222***
WEST VALLEY CONSTRUC SCVWD ID: 07S1W35K04	***580 MCGLINCY LN***	***SE 0 - 1/8 (0.117 mi.)***	***F79***	***256***
ARTHUR CONCRETE ASSO SCVWD ID: 07S1W35P02	***480 MCGLINCEY LN***	***SSE 1/8 - 1/4 (0.164 mi.)***	***I167***	***554***
SWEENEY & SONS INC. SCVWD ID: 07S1W35N01	***70 CRISTICH LN***	***SSW 1/8 - 1/4 (0.176 mi.)***	***S173***	***575***
CUSHMAN CONSTRUCTION SCVWD ID: 07S1W35P01	***420 MCGLINCEY LN***	***S 1/8 - 1/4 (0.177 mi.)***	***R177***	***591***
MELLO PIPELINES SCVWD ID: 07S1W35N02	***260 MCGLINCEY LN***	***SSW 1/4 - 1/2 (0.263 mi.)***	***AD276***	***832***
HOUGE CONSTRUCTION SCVWD ID: 07S1W35P03	***210 VEITENHEIMER DR***	***SSW 1/4 - 1/2 (0.304 mi.)***	***AG278***	***838***
MORRIS MANAGEMENT CO SCVWD ID: 07S1W34R02	***747 CAMDEN AVE***	***SW 1/4 - 1/2 (0.374 mi.)***	***287***	***859***
WSP TRUCKING SCVWD ID: 08S1W02D01	***175 S CURTNER AVE***	***SSW 1/4 - 1/2 (0.376 mi.)***	***288***	***865***
SPECIALTY DETAIL SCVWD ID: 07S1W34R03	***951 CAMDEN AVE***	***SW 1/4 - 1/2 (0.460 mi.)***	***306***	***953***

Lower Elevation	Address	Direction / Distance	Map ID	Page
WESTERN GRAVEL SCVWD ID: 07S1W35E01	***500 RAILWAY AVE***	***WNW 0 - 1/8 (0.123 mi.)***	***J88***	***298***
FIRE-MATIC SYSTEMS, SCVWD ID: 07S1W35C02	***190 DILLON AVE***	***N 1/8 - 1/4 (0.129 mi.)***	***H100***	***398***
CAMPBELL CITY SERVIC SCVWD ID: 07S1W35F01	***290 DILLON AVE***	***N 1/8 - 1/4 (0.129 mi.)***	***H104***	***416***
HENRY LITTLE TRACTOR SCVWD ID: 08S1W35F02	***310 RAILWAY AVE***	***NNW 1/8 - 1/4 (0.134 mi.)***	***L119***	***439***
ALHAMBRA APARTMENTS SCVWD ID: 07S1W35E02	***300 RAILWAY AVE***	***NNW 1/8 - 1/4 (0.151 mi.)***	***L141***	***475***
WOLF PROPERTY SCVWD ID: 07S1W35C04	***126 DILLON AVE***	***N 1/8 - 1/4 (0.212 mi.)***	***Y232***	***694***
BAY AREA MECHANICAL SCVWD ID: 07S1W35C03	***100 GILMAN AVE***	***NNE 1/8 - 1/4 (0.222 mi.)***	***AB245***	***722***
ORCHARD CITY PLAZA SCVWD ID: 07S1W35C01	***300 ORCHARD CITY (30***	***NNW 1/4 - 1/2 (0.262 mi.)***	***275***	***828***
WYATT PROPERTY	***368 E CAMPBELL AVE***	***N 1/4 - 1/2 (0.329 mi.)***	***AH281***	***843***

SCVWD ID: 07S1W35C05				
SANTA CLARA COUNTY F SCVWD ID: 07S1W35B01	***123 UNION AVENUE***	***NE 1/4 - 1/2 (0.329 mi.)***	***282***	***846***
STINSON CONSTRUCTION SCVWD ID: 07S1W35J02	***915 DRY CREEK RD***	***ESE 1/4 - 1/2 (0.360 mi.)***	***AI285***	***856***
CAMPBELL, CITY OF SCVWD ID: 07S1W34H01	***2220 S WINCHESTER BL***	***WNW 1/4 - 1/2 (0.381 mi.)***	***AJ289***	***868***
COAST OIL #51 SCVWD ID: 07S1W35B02	***790 E CAMPBELL AVE***	***NE 1/4 - 1/2 (0.394 mi.)***	***AK291***	***877***
CORE/ROEM DEVELOPMEN SCVWD ID: 07S1W26P04	***100 HARRISON AVE***	***N 1/4 - 1/2 (0.409 mi.)***	***AM295***	***892***
NOBLE PROPERTIES SCVWD ID: 07S1W26P02	***535 RODECK WAY***	***NNE 1/4 - 1/2 (0.428 mi.)***	***300***	***904***
ROTTON ROBBIE #27 SCVWD ID: 07S1W35D01	***2140 WINCHESTER BLVD***	***NW 1/4 - 1/2 (0.431 mi.)***	***AN302***	***922***
ROTTEN ROBBIE #27 SCVWD ID: 07S1W34A02	***2140 WINCHESTER BL***	***NW 1/4 - 1/2 (0.431 mi.)***	***AN303***	***923***
CAMPBELL CITY HALL SCVWD ID: 07S1W26P01	***70 N 1ST ST***	***NNW 1/4 - 1/2 (0.443 mi.)***	***304***	***942***
SUMMERHILL HOMES SCVWD ID: 07S1W26P03 SCVWD ID: 07S1W26P05	***126 HARRISON AVE***	***N 1/4 - 1/2 (0.446 mi.)***	***AM305***	***945***
B.O.S. CONSTRUCTION SCVWD ID: 07S1W26Q01	***580 E EL PATIO DR***	***NNE 1/4 - 1/2 (0.496 mi.)***	***AO310***	***965***

Lists of state and tribal registered storage tanks

UST: The Underground Storage Tank database contains registered USTs. USTs are regulated under Subtitle I of the Resource Conservation and Recovery Act (RCRA). The data come from the State Water Resources Control Board's Hazardous Substance Storage Container Database.

A review of the UST list, as provided by EDR, has revealed that there are 7 UST sites within approximately 0.25 miles of the target property.

Equal/Higher Elevation	Address	Direction / Distance	Map ID	Page
WEST VALLEY CHARTER Database: UST, Date of Government Version: 06/05/2023	240 CRISTICH LN	SSW 0 - 1/8 (0.025 mi.)	C18	68
MIDPENINSULA REGIONA Database: UST, Date of Government Version: 06/05/2023	240 CRISTICH LN	SSW 0 - 1/8 (0.025 mi.)	C19	69
WEST VALLEY CHARTER Database: UST, Date of Government Version: 06/05/2023 Facility Id: 6	240 CRISTICH LN	SSW 0 - 1/8 (0.025 mi.)	C26	89
WEST VALLEY CONSTRUC Database: UST, Date of Government Version: 06/05/2023	580 MC GLINCY LN	SE 0 - 1/8 (0.117 mi.)	F80	258
WEST VALLEY CONSTRUC Database: UST, Date of Government Version: 06/05/2023	580 E MC GLINCEY LN	SE 0 - 1/8 (0.117 mi.)	F84	290

Facility Id: 14

Lower Elevation	Address	Direction / Distance	Map ID	Page
CITY OF CAMPBELL Database: UST, Date of Government Version: 06/05/2023 Facility Id: 7	290 S DILLON AVE	N 1/8 - 1/4 (0.129 mi.)	H103	415
CITY OF CAMPBELL COR Database: UST, Date of Government Version: 06/05/2023	290 S DILLON AV	N 1/8 - 1/4 (0.129 mi.)	H106	421

Lists of state and tribal brownfield sites

BROWNFIELDS: A listing of sites the SWRCB considers to be Brownfields since these are sites have come to them through the MOA Process.

A review of the BROWNFIELDS list, as provided by EDR, and dated 03/20/2023 has revealed that there is 1 BROWNFIELDS site within approximately 0.5 miles of the target property.

Lower Elevation	Address	Direction / Distance	Map ID	Page
ANTOUN PROPERTY	***85 GILMAN AVENUE***	***NNE 1/8 - 1/4 (0.248 mi.)***	***AB264***	***804***

ADDITIONAL ENVIRONMENTAL RECORDS

Local Lists of Hazardous waste / Contaminated Sites

CERS HAZ WASTE: List of sites in the California Environmental Protection Agency (CalEPA) Regulated Site Portal which fall under the Hazardous Chemical Management, Hazardous Waste Onsite Treatment, Household Hazardous Waste Collection, Hazardous Waste Generator, and RCRA LQ HW Generator programs.

A review of the CERS HAZ WASTE list, as provided by EDR, and dated 04/17/2023 has revealed that there are 37 CERS HAZ WASTE sites within approximately 0.25 miles of the target property.

Equal/Higher Elevation	Address	Direction / Distance	Map ID	Page
CAMPBELL AUTO RESTOR	***260 CRISTICH LN, # A***	***SSW 0 - 1/8 (0.020 mi.)***	***C16***	***57***
SANCO PIPELINES INC	***213 CRISTICH LN***	***SSW 0 - 1/8 (0.039 mi.)***	***C30***	***106***
IMAGES AUTO BODY	***216 CRISTICH LN B***	***SSW 0 - 1/8 (0.042 mi.)***	***C37***	***150***
AUTHENTIC FINISHING	216 CRISTICH LN C	SSW 0 - 1/8 (0.042 mi.)	C40	160
HARMONS GARAGE	***216 CRISTICH LN***	***SSW 0 - 1/8 (0.042 mi.)***	***C41***	***163***
CHARTER PLUMBING	***200 CRISTICH LN***	***SSW 0 - 1/8 (0.069 mi.)***	***E53***	***186***
SHIRO'S AUTO BODY	***175 CRISTICH LN***	***SSW 0 - 1/8 (0.071 mi.)***	***E59***	***215***
CAMBRIAN GO KARTS	***599 E MCGLINCY LN A***	***SE 0 - 1/8 (0.095 mi.)***	***F62***	***226***
HBL DRAPERY & NATL G	***625 MCGLINCY LN D***	***SE 0 - 1/8 (0.095 mi.)***	***D71***	***244***
WEST VALLEY CONSTRUC	***580 MC GLINCY LN***	***SE 0 - 1/8 (0.117 mi.)***	***F82***	***278***
CALIBER COLLISION CE	***665 E MCGLINCY LN***	***ESE 0 - 1/8 (0.124 mi.)***	***G92***	***306***
CG AUTOMOTIVE	***75 CRISTICH LN B***	***SSW 1/8 - 1/4 (0.128 mi.)***	***K97***	***392***
NORDIC PAINTING	100 CRISTICH LN F	SSW 1/8 - 1/4 (0.133 mi.)	K114	430
JERRY WOODS ENTERPRI	***491 MCGLINCY LN 1 &***	***S 1/8 - 1/4 (0.135 mi.)***	***M120***	***440***
LAMBERT & SONS FLOOR	***695 MCGLINCY LN***	***ESE 1/8 - 1/4 (0.139 mi.)***	***G126***	***446***
THE ULTIMATE KITCHEN	***520 E MCGLINCY LN 14***	***SSE 1/8 - 1/4 (0.141 mi.)***	***I136***	***466***
WORKSHOP	***500 E MCGLINCY LN I***	***SSE 1/8 - 1/4 (0.154 mi.)***	***I149***	***499***

EXECUTIVE SUMMARY

Equal/Higher Elevation	Address	Direction / Distance	Map ID	Page
TIM CAMPBELL DESIGN	***500 E MCGLINCY LN***	***SSE 1/8 - 1/4 (0.154 mi.)***	***I150***	***500***
DE LONGS AUTOMOTIVE	419 MCGLINCY LN	S 1/8 - 1/4 (0.159 mi.)	R157	533
RESIDENTIAL HEATING	***65 CRISTICH LN***	***SSW 1/8 - 1/4 (0.163 mi.)***	***K163***	***545***
CAMPBELL COLLISION C	***70 CRISTICH LN***	***SSW 1/8 - 1/4 (0.176 mi.)***	***S175***	***578***
WEST VALLEY AUTO TEC	***180 KENNEDY AVE***	***WNW 1/8 - 1/4 (0.184 mi.)***	***T180***	***597***
EUROTECH TUNING	205 KENNEDY AV	WNW 1/8 - 1/4 (0.187 mi.)	P187	610
TECTUS CORP DBA MOJO	***710 E MCGLINCY LN***	***ESE 1/8 - 1/4 (0.187 mi.)***	***U189***	***615***
WALT'S AUTOMOTIVE	***335 MCGLINCY LN 3***	***S 1/8 - 1/4 (0.197 mi.)***	***W204***	***641***
WOOD CLASSICS	***418 INDUSTRIAL STREE***	***W 1/8 - 1/4 (0.202 mi.)***	***Z220***	***663***
ALLEN'S AUTOMOTIVE	***181 KENNEDY AV***	***WNW 1/8 - 1/4 (0.205 mi.)***	***T225***	***678***
ALMADEN CONSTRUCTION	***408 INDUSTRIAL ST***	***W 1/8 - 1/4 (0.209 mi.)***	***Z229***	***690***
GRAND PRIX MOTORS	***155 KENNEDY AV***	***WNW 1/8 - 1/4 (0.219 mi.)***	***T237***	***708***
IQ AUTOWORKS	***805 E MCGLINCY LN***	***ESE 1/8 - 1/4 (0.227 mi.)***	***AC251***	***737***

Lower Elevation	Address	Direction / Distance	Map ID	Page
SERVICE CENTER	***290 S DILLON***	***N 1/8 - 1/4 (0.129 mi.)***	***H102***	***406***
MIKE'S AUTO BODY	***300 RAILWAY AV A***	***NNW 1/8 - 1/4 (0.151 mi.)***	***L146***	***495***
SUNSTONE CONSTRUCTIO	***176 GILMAN AV***	***NNE 1/8 - 1/4 (0.156 mi.)***	***N154***	***507***
NORCAL AUTO TECH	***140 DILLON AV***	***N 1/8 - 1/4 (0.197 mi.)***	***Y214***	***655***
HENRY'S PAINTING INC	***243 RAILWAY AV***	***NNW 1/8 - 1/4 (0.201 mi.)***	***V218***	***660***
PERFORMANCE TECHNIQU	***109 DILLON AV***	***N 1/8 - 1/4 (0.228 mi.)***	***Y255***	***747***
ETCHED MEDIA CORPORA	***101 GILMAN AVENUE***	***NNE 1/8 - 1/4 (0.233 mi.)***	***AB260***	***755***

Local Lists of Registered Storage Tanks

SWEEPS UST: Statewide Environmental Evaluation and Planning System. This underground storage tank listing was updated and maintained by a company contacted by the SWRCB in the early 1990's. The listing is no longer updated or maintained. The local agency is the contact for more information on a site on the SWEEPS list.

A review of the SWEEPS UST list, as provided by EDR, and dated 06/01/1994 has revealed that there are 20 SWEEPS UST sites within approximately 0.25 miles of the target property.

Equal/Higher Elevation	Address	Direction / Distance	Map ID	Page
GRIFFITH'S PROPERTY Comp Number: 7124	***260 CRISTICH LN***	***SSW 0 - 1/8 (0.020 mi.)***	***C12***	***50***
WEST VALLEY CHARTER Status: A Tank Status: A Comp Number: 52628	***240 CRISTICH LN***	***SSW 0 - 1/8 (0.025 mi.)***	***C23***	***82***
SANCO PIPELINES, INC Status: A Tank Status: A Comp Number: 3453	***213 CRISTICH LN***	***SSW 0 - 1/8 (0.039 mi.)***	***C35***	***147***
TANNER CONSTRUCTION, Comp Number: 7128	***214 CRISTICH LN***	***SSW 0 - 1/8 (0.045 mi.)***	***C46***	***171***
PACIFIC SURFACING Comp Number: 51083	***520 W CHESTER DR***	***ESE 0 - 1/8 (0.063 mi.)***	***D51***	***180***
MCREYNOLDS PAVING IN	***175 CRISTICH LN***	***SSW 0 - 1/8 (0.071 mi.)***	***E57***	***209***

Comp Number: 49006				
W VALLEY CONSTRUCTIO	***580 MCGLINCEY LANE***	***SE 0 - 1/8 (0.117 mi.)***	***F83***	***288***
Status: A Tank Status: A Comp Number: 13104				
BLACKBURN DESIGN, IN	***75 CRISTICH LN***	***SSW 1/8 - 1/4 (0.128 mi.)***	***K99***	***396***
Comp Number: 48379				
R.J. ZIPSE PAVING CO	100 CRISTICH LN A	SSW 1/8 - 1/4 (0.133 mi.)	K110	428
Comp Number: 14248				
ARTHUR CONCRETE ASSO	***480 MCGLINCEY LN***	***SSE 1/8 - 1/4 (0.164 mi.)***	***I167***	***554***
Comp Number: 2424				
PACIFIC AEROSPACE IN	***354 MCGLINCEY LN***	***S 1/8 - 1/4 (0.221 mi.)***	***W242***	***719***
Comp Number: 24909				

Lower Elevation	Address	Direction / Distance	Map ID	Page
WESTERN GRAVEL	***500 RAILWAY AVE***	***WNW 0 - 1/8 (0.123 mi.)***	***J88***	***298***
Comp Number: 14771				
SERVICE CENTER	***290 S DILLON***	***N 1/8 - 1/4 (0.129 mi.)***	***H102***	***406***
Status: A Tank Status: A Comp Number: 23280				
DRAEGER CONSTRUCTION	***260 DILLON AVE***	***N 1/8 - 1/4 (0.132 mi.)***	***H107***	***424***
Status: A Tank Status: A Comp Number: 6921				
EZ-FLO	***160 CRISTICK LANE***	***SSW 1/8 - 1/4 (0.136 mi.)***	***K122***	***442***
Comp Number: 23443				
RAILWAY DISTRIBUTING	***264 RAILWAY AVE***	***NNW 1/8 - 1/4 (0.170 mi.)***	***O172***	***574***
Status: A Tank Status: A Comp Number: 68748				
RAILWAY DISTRIBUTING	***261 RAILWAY AVE***	***NNW 1/8 - 1/4 (0.194 mi.)***	***V197***	***636***
Comp Number: 68749				
TINY TOTS DIAPER SER	***138 RAILWAY AVE***	***N 1/8 - 1/4 (0.211 mi.)***	***AA231***	***693***
Comp Number: 44095				
WOLF PROPERTY	***126 DILLON AVE***	***N 1/8 - 1/4 (0.212 mi.)***	***Y232***	***694***
Status: A Tank Status: A Comp Number: 51089				
BAY AREA MECHANICAL	***100 GILMAN AVE***	***NNE 1/8 - 1/4 (0.222 mi.)***	***AB245***	***722***
Comp Number: 8144				

HIST UST: Historical UST Registered Database.

A review of the HIST UST list, as provided by EDR, and dated 10/15/1990 has revealed that there are 23 HIST UST sites within approximately 0.25 miles of the target property.

Equal/Higher Elevation	Address	Direction / Distance	Map ID	Page
JAMES GRIFFITHS, INC	260 CRISTICH LN	SSW 0 - 1/8 (0.020 mi.)	C14	56

Facility Id: 00000007124				
WEST VALLEY CHARTER	***240 CRISTICH LN***	***SSW 0 - 1/8 (0.025 mi.)***	***C21***	***74***
Facility Id: 00000052628				
WEST VALLEY CHARTER	***240 CRISTICH LN***	***SSW 0 - 1/8 (0.025 mi.)***	***C23***	***82***
SANCO PIPELINES INC	***213 CRISTICH LANE***	***SSW 0 - 1/8 (0.039 mi.)***	***C32***	***140***
SANCO PIPELINES, INC	213 CRISTICH LN	SSW 0 - 1/8 (0.039 mi.)	C34	146
Facility Id: 00000003453				
TANNER CONSTRUCTION	214 CRISTICH LANE	SSW 0 - 1/8 (0.045 mi.)	C45	171
TANNER CONSTRUCTION	***214 CRISTICH LN***	***SSW 0 - 1/8 (0.045 mi.)***	***C47***	***172***
Facility Id: 00000007128				
SHIRO'S COLLISION CE	***175 CRISTICH LANE***	***SSW 0 - 1/8 (0.071 mi.)***	***E58***	***211***
Facility Id: 00000049006				
WEST VALLEY CONSTRUC	580 E MCGLINCEY LN	SE 0 - 1/8 (0.117 mi.)	F78	256
Facility Id: 00000018342				
WEST VALLEY CONSTRUC	***580 MCGLINCEY LANE***	***SE 0 - 1/8 (0.117 mi.)***	***F81***	***261***
Facility Id: 00000013104				
BLACKBURN DESIGN INC	75 CRISTICH LANE	SSW 1/8 - 1/4 (0.128 mi.)	K96	392
BLACKBURN DESIGN, IN	75 CRISTICH LN	SSW 1/8 - 1/4 (0.128 mi.)	K98	395
Facility Id: 00000048379				
RJ ZIPSE PAVING COMP	***100 A CRISTICH LN***	***SSW 1/8 - 1/4 (0.133 mi.)***	***K109***	***426***
R.J. ZIPSE PAVING CO	100 CRISTICH LN STE	SSW 1/8 - 1/4 (0.133 mi.)	K116	431
Facility Id: 00000014248				
PACIFIC AEROSPACE IN	***354 MCGLINCEY LN***	***S 1/8 - 1/4 (0.221 mi.)***	***W242***	***719***
Facility Id: 00000024909				

Lower Elevation	Address	Direction / Distance	Map ID	Page
U-SAVE ROCKERY	500 RAILWAY AVE	WNW 0 - 1/8 (0.123 mi.)	J90	303
Facility Id: 00000014771				
SERVICE CENTER	***290 S DILLON***	***N 1/8 - 1/4 (0.129 mi.)***	***H102***	***406***
CAMPBELL CITY SERVIC	***290 DILLON AVE***	***N 1/8 - 1/4 (0.129 mi.)***	***H104***	***416***
Facility Id: 00000023280				
STINSON CONSTRUCTION	260 DILLON AVE	N 1/8 - 1/4 (0.132 mi.)	H108	425
Facility Id: 00000006921				
RAILWAY DISTRIBUTING	264 RAILWAY AVE	NNW 1/8 - 1/4 (0.170 mi.)	O171	574
Facility Id: 00000068748				
RAILWAY DISTRIBUTING	261 RAILWAY AVE	NNW 1/8 - 1/4 (0.194 mi.)	V196	636
Facility Id: 00000068749				
TINY TOTS DAIPER SER	138 RAILWAY AVE	N 1/8 - 1/4 (0.211 mi.)	AA230	692
Facility Id: 00000044095				
JOPOL INC. DBA PLOG	100 GILMAN AVE	NNE 1/8 - 1/4 (0.222 mi.)	AB244	722
Facility Id: 00000008144				

EXECUTIVE SUMMARY

CERS TANKS: List of sites in the California Environmental Protection Agency (CalEPA) Regulated Site Portal which fall under the Aboveground Petroleum Storage and Underground Storage Tank regulatory programs.

A review of the CERS TANKS list, as provided by EDR, and dated 04/17/2023 has revealed that there are 3 CERS TANKS sites within approximately 0.25 miles of the target property.

Equal/Higher Elevation	Address	Direction / Distance	Map ID	Page
WEST VALLEY CONSTRUC	***580 MC GLINCY LN***	***SE 0 - 1/8 (0.117 mi.)***	***F82***	***278***
ALLEN'S AUTOMOTIVE	***181 KENNEDY AV***	***WNW 1/8 - 1/4 (0.205 mi.)***	***T225***	***678***

Lower Elevation	Address	Direction / Distance	Map ID	Page
SERVICE CENTER	***290 S DILLON***	***N 1/8 - 1/4 (0.129 mi.)***	***H102***	***406***

CA FID UST: The Facility Inventory Database contains active and inactive underground storage tank locations. The source is the State Water Resource Control Board.

A review of the CA FID UST list, as provided by EDR, and dated 10/31/1994 has revealed that there are 19 CA FID UST sites within approximately 0.25 miles of the target property.

Equal/Higher Elevation	Address	Direction / Distance	Map ID	Page
JAMES GRIFFITHS, INC Facility Id: 43000806 Status: A	260 CRISTICH LN	SSW 0 - 1/8 (0.020 mi.)	C15	56
WEST VALLEY CHARTER Facility Id: 43008836 Status: A	***240 CRISTICH LN***	***SSW 0 - 1/8 (0.025 mi.)***	***C23***	***82***
SANCO PIPELINES, INC Facility Id: 43012233 Status: A	***213 CRISTICH LN***	***SSW 0 - 1/8 (0.039 mi.)***	***C35***	***147***
TANNER CONSTRUCTION, Facility Id: 43001422 Status: A	***214 CRISTICH LN***	***SSW 0 - 1/8 (0.045 mi.)***	***C46***	***171***
PACIFIC SURFACING Facility Id: 43004871 Status: A	***520 W CHESTER DR***	***ESE 0 - 1/8 (0.063 mi.)***	***D51***	***180***
MCREYNOLDS PAVING IN Facility Id: 43002964 Status: A	***175 CRISTICH LN***	***SSW 0 - 1/8 (0.071 mi.)***	***E57***	***209***
W VALLEY CONSTRUCTIO Facility Id: 43007168 Status: A	***580 MCGLINCEY LANE***	***SE 0 - 1/8 (0.117 mi.)***	***F83***	***288***
BLACKBURN DESIGN, IN Facility Id: 43010825 Status: A	***75 CRISTICH LN***	***SSW 1/8 - 1/4 (0.128 mi.)***	***K99***	***396***
R.J. ZIPSE PAVING CO Facility Id: 43008036 Status: A	100 CRISTICH LN	SSW 1/8 - 1/4 (0.133 mi.)	K111	428
PACIFIC AEROSPACE IN Facility Id: 43000003	***354 MCGLINCEY LN***	***S 1/8 - 1/4 (0.221 mi.)***	***W242***	***719***

Status: A

Lower Elevation	Address	Direction / Distance	Map ID	Page
WESTERN GRAVEL Facility Id: 43000591 Status: A	***500 RAILWAY AVE***	***WNW 0 - 1/8 (0.123 mi.)***	***J88***	***298***
SERVICE CENTER Facility Id: 43000447 Status: A	***290 S DILLON***	***N 1/8 - 1/4 (0.129 mi.)***	***H102***	***406***
DRAEGER CONSTRUCTION Facility Id: 43012236 Status: A	***260 DILLON AVE***	***N 1/8 - 1/4 (0.132 mi.)***	***H107***	***424***
EZ-FLO Facility Id: 43011937 Status: I	***160 CRISTICK LANE***	***SSW 1/8 - 1/4 (0.136 mi.)***	***K122***	***442***
RAILWAY DISTRIBUTING Facility Id: 43012259 Status: A	***264 RAILWAY AVE***	***NNW 1/8 - 1/4 (0.170 mi.)***	***O172***	***574***
RAILWAY DISTRIBUTING Facility Id: 43012260 Status: A	***261 RAILWAY AVE***	***NNW 1/8 - 1/4 (0.194 mi.)***	***V197***	***636***
TINY TOTS DIAPER SER Facility Id: 43003886 Status: A	***138 RAILWAY AVE***	***N 1/8 - 1/4 (0.211 mi.)***	***AA231***	***693***
WOLF PROPERTY Facility Id: 43012251 Status: A	***126 DILLON AVE***	***N 1/8 - 1/4 (0.212 mi.)***	***Y232***	***694***
JOPOL INC. DBA PLOG Facility Id: 43003560 Status: A	100 GILMAN AVE	NNE 1/8 - 1/4 (0.222 mi.)	AB243	721

Other Ascertainable Records

RCRA NonGen / NLR: RCRAInfo is EPA's comprehensive information system, providing access to data supporting the Resource Conservation and Recovery Act (RCRA) of 1976 and the Hazardous and Solid Waste Amendments (HSWA) of 1984. The database includes selective information on sites which generate, transport, store, treat and/or dispose of hazardous waste as defined by the Resource Conservation and Recovery Act (RCRA). Non-Generators do not presently generate hazardous waste.

A review of the RCRA NonGen / NLR list, as provided by EDR, and dated 07/24/2023 has revealed that there are 74 RCRA NonGen / NLR sites within approximately 0.25 miles of the target property.

Equal/Higher Elevation	Address	Direction / Distance	Map ID	Page
CAMPBELL AUTO RESTOR EPA ID:: CAL000162219	260 CRISTICH LN STE	SSW 0 - 1/8 (0.020 mi.)	C13	53
MROSD SOUTH AREA OFF EPA ID:: CAL000476794	240 CRISTICH LN	SSW 0 - 1/8 (0.025 mi.)	C20	72
WEST VALLEY CHARTER	240 CRISTICH LN	SSW 0 - 1/8 (0.025 mi.)	C22	80

EPA ID:: CAL000005837				
MIDPENINSULA REGIONA EPA ID:: CAC003048500 EPA ID:: CAC003080534	240 CRISTICH LANE	SSW 0 - 1/8 (0.025 mi.)	C24	84
WEST VALLEY TRAILWAY EPA ID:: CAC002985783	240 CRISTICH LANE	SSW 0 - 1/8 (0.025 mi.)	C25	86
MIDPENINSULA REGIONA EPA ID:: CAC003066991	240 CRISTICH LANE	SSW 0 - 1/8 (0.025 mi.)	C29	104
SANCO PIPELINES INC EPA ID:: CAL000286031	213 CRISTICH LN	SSW 0 - 1/8 (0.039 mi.)	C31	137
HARMON GARAGE EPA ID:: CAL000417595	216 CRISTICH LN	SSW 0 - 1/8 (0.042 mi.)	C38	154
IMAGES AUTO BODY EPA ID:: CAL912475697	216 CRISTICH LN	SSW 0 - 1/8 (0.042 mi.)	C42	166
AUTHENTIC FINISHING EPA ID:: CAL000286279	216 CRISTICH LN BLDG	SSW 0 - 1/8 (0.042 mi.)	C43	168
ROSS ENGINEERING COR EPA ID:: CAL000033482	540 WESTCHESTER DR	ESE 0 - 1/8 (0.062 mi.)	D50	178
BLUE SPRUCE LANDSCAP EPA ID:: CAL000340389	200 CRISTICH LN	SSW 0 - 1/8 (0.069 mi.)	E54	201
N B HOUGE INC EPA ID:: CAD982357154	***200 CRISTICH LN***	***SSW 0 - 1/8 (0.069 mi.)***	***E55***	***203***
SHIRO'S COLLISION CE EPA ID:: CAL000375710	175 CRISTICH LN	SSW 0 - 1/8 (0.071 mi.)	E56	207
D&D AUTO PARTS INC V EPA ID:: CAL000212609	625 E MCGLINCY LN ST	SE 0 - 1/8 (0.095 mi.)	D66	229
HBL DRAPERY & NATION EPA ID:: CAL000219064	625 MCGLINCY LN	SE 0 - 1/8 (0.095 mi.)	D67	232
G. R. LEWIS POOL FIN EPA ID:: CAC003224630	160 CRISTICH LANE	SSW 0 - 1/8 (0.098 mi.)	E72	247
CAL COAST WEATHERIZI EPA ID:: CAD980880827	529A FORMAN DR	ESE 0 - 1/8 (0.104 mi.)	G73	249
WEST VALLEY CONSTRUC EPA ID:: CAL000081963	580 MCGLINCEY LN	SE 0 - 1/8 (0.117 mi.)	F77	254
CALIBER COLLISION CE EPA ID:: CAL000419277	665 E MCGLINCY LN	ESE 0 - 1/8 (0.124 mi.)	G93	378
LAMBERT & SONS FLOOR EPA ID:: CAL000223004	695 E MCGLINCY LN	ESE 1/8 - 1/4 (0.139 mi.)	G125	444
PROTOTYPE MANUFACTUR EPA ID:: CAR000308585	520 E MCGLINCEY	SSE 1/8 - 1/4 (0.141 mi.)	I132	458
DARLENE TRUESDELL EPA ID:: CAC003068406	520 E. MCGLINCY LANE	SSE 1/8 - 1/4 (0.141 mi.)	I133	460
TIM CAMPBELL DESIGN EPA ID:: CAL000311325	500 E MCGLINCY LN ST	SSE 1/8 - 1/4 (0.154 mi.)	I152	504
RAWSON CUSTOM CABINE EPA ID:: CAD981374333	***715 MCGLINCEY***	***ESE 1/8 - 1/4 (0.157 mi.)***	***Q156***	***513***
DJ'S PERFORMANCE	419 E MCGLINCY LN	S 1/8 - 1/4 (0.159 mi.)	R158	536

EPA ID:: CAL000409210				
RESIDENTIAL HEATING EPA ID:: CAL000301002	65 CRISTICH LN	SSW 1/8 - 1/4 (0.163 mi.)	K161	541
VASQUEZ, TRINA EPA ID:: CAC003001226	65 CRISTICH LANE	SSW 1/8 - 1/4 (0.163 mi.)	K162	543
SABRINA VALENZUELA EPA ID:: CAC003180531 EPA ID:: CAC003209560	65 CRISTICH LANE	SSW 1/8 - 1/4 (0.163 mi.)	K164	547
RESIDENTIAL HEATING EPA ID:: CAC003047307	65 CRISTICH LN	SSW 1/8 - 1/4 (0.163 mi.)	K165	549
VELO3D INC EPA ID:: CAL000453245	456 EAST MCGLINCY LA	SSE 1/8 - 1/4 (0.168 mi.)	M168	559
CAMPBELL COLLISION C EPA ID:: CAL000225174	70 CRISTICH LN	SSW 1/8 - 1/4 (0.176 mi.)	S174	576
BOUTON CONSTRUCTION EPA ID:: CAC003228241	420 E MCGLINCY LANE	S 1/8 - 1/4 (0.177 mi.)	R176	588
BOUTON CONSTRUCTION EPA ID:: CAL000445579	420 E MCGLINCY LN	S 1/8 - 1/4 (0.177 mi.)	R179	595
NORCAL AUTO TECH DBA EPA ID:: CAL000414857	205 KENNEDY AVE	WNW 1/8 - 1/4 (0.187 mi.)	P183	607
PROFORMANCE PAINTING EPA ID:: CAL000325060	710 E MCGLINCY LN ST	ESE 1/8 - 1/4 (0.187 mi.)	U190	619
JWH ASBESTOS REMOVAL EPA ID:: CAL000450184	710 E MCGLINCY LN ST	ESE 1/8 - 1/4 (0.187 mi.)	U191	621
TECTUS CORP DBA MOJO EPA ID:: CAL000453466	710 E MCGLINCY LN	ESE 1/8 - 1/4 (0.187 mi.)	U192	628
BO ENTERPRISES EPA ID:: CAL000438260	783 CRISTICH LANE	SSW 1/8 - 1/4 (0.190 mi.)	S193	630
BC BOBCAT REPAIR EPA ID:: CAL000456124	783 CRISTICH LANE	SSW 1/8 - 1/4 (0.190 mi.)	S194	632
LIVINGSTON & SON EPA ID:: CAL000093296	355 MCGLINCEY LN STE	S 1/8 - 1/4 (0.195 mi.)	W199	637
WALT L NEHSE DBA WAL EPA ID:: CAL000077892	335 MCGLINCEY LN #3	S 1/8 - 1/4 (0.197 mi.)	W205	644
TOLLNER PAINTING INC EPA ID:: CAL000420346	430 INDUSTRIAL ST	W 1/8 - 1/4 (0.197 mi.)	Z210	650
WOOD CLASSICS EPA ID:: CAL000180870	418 INDUSTRIAL ST	W 1/8 - 1/4 (0.202 mi.)	Z219	661
GRAND TURISMO COACH EPA ID:: CAD982328783	***781 MCGLINCEY LANE #***	***ESE 1/8 - 1/4 (0.205 mi.)***	***Q223***	***673***
FLEX FUNCTION AUTO & EPA ID:: CAL000471282	181 KENNEDY AVE STE	WNW 1/8 - 1/4 (0.205 mi.)	T224	676
DPW AUTOMOTIVE INC D EPA ID:: CAL000394233	181 KENNEDY AVE	WNW 1/8 - 1/4 (0.205 mi.)	T226	683
ALLEN'S AUTOMOTIVE I EPA ID:: CAL000111870	181 KENNEDY AVE UNIT	WNW 1/8 - 1/4 (0.205 mi.)	T227	685
MODERN BENCH OPERATI	***355 MCGLINCEY NO 5***	***S 1/8 - 1/4 (0.216 mi.)***	***W233***	***698***

EPA ID:: CAD981691298				
DUPLAN CONSTRUCTION EPA ID:: CAC003069781	390 INDUSTRIAL STREE	W 1/8 - 1/4 (0.217 mi.)	Z234	701
DUPLAN CONSTRUCTION EPA ID:: CAC003058898	390 INDUSTRIAL ST	W 1/8 - 1/4 (0.217 mi.)	Z235	703
GRAN PRIX MOTORS EPA ID:: CAL000216909	155 KENNEDY AVE	WNW 1/8 - 1/4 (0.219 mi.)	T238	712
ARASH KERMANSHAHANI EPA ID:: CAL000384267	818 CRISTICH LN STE	SSW 1/8 - 1/4 (0.223 mi.)	S247	729
BARBARA CONANT EPA ID:: CAC002979165	701 SWEETBRIAR DR.	SE 1/8 - 1/4 (0.226 mi.)	248	731
BAY AREA REAL ESTATE EPA ID:: CAC003201002	132 KENNEDY AVENUE	WNW 1/8 - 1/4 (0.226 mi.)	T249	734
LIMOTECH DBA IQ AUTO EPA ID:: CAL000426950	805 E MCGLINCY LN	ESE 1/8 - 1/4 (0.227 mi.)	AC253	742
DALE AND BONNIE TIBB EPA ID:: CAC003026106	690 STANFIELD DR	SE 1/8 - 1/4 (0.243 mi.)	263	802

Lower Elevation	Address	Direction / Distance	Map ID	Page
GLEN HAYES EPA ID:: CAC003079722	94 LA PAZ	ENE 0 - 1/8 (0.020 mi.)	17	66
CITY OF CAMPBELL EPA ID:: CAL000174709	290 S DILLON AVE	N 1/8 - 1/4 (0.129 mi.)	H105	418
SUNSTONE CONSTRUCTIO EPA ID:: CAL000258753	176 GILMAN ST	NNE 1/8 - 1/4 (0.156 mi.)	N155	510
THORPE, CHERYL EPA ID:: CAC003115838 EPA ID:: CAC003104535	715 WEST VALLEY DRIV	E 1/8 - 1/4 (0.159 mi.)	160	538
DONALD & MYRA KELLEY EPA ID:: CAC002985998	140 DILLON AVE.	N 1/8 - 1/4 (0.197 mi.)	Y215	657
PERFORMANCE TECHNIQU EPA ID:: CAL000011139	109 DILLON	N 1/8 - 1/4 (0.228 mi.)	Y254	744
DONALD BARNETSON EPA ID:: CAC003162165	189 SUNNYSIDE AVENUE	NW 1/8 - 1/4 (0.239 mi.)	262	799
THE COMMONS OF CAMPB EPA ID:: CAC003221984 EPA ID:: CAC003109609	275 UNION AVENUE	ENE 1/8 - 1/4 (0.248 mi.)	AE265	806
COMMONS APARTMENTS EPA ID:: CAC003000812	275 UNION AVE	ENE 1/8 - 1/4 (0.248 mi.)	AE266	808
THE COMMONS OF CAMPB EPA ID:: CAC003100149 EPA ID:: CAC003065934	275 UNION AVE	ENE 1/8 - 1/4 (0.248 mi.)	AE267	810
THE COMMONS OF CAMPB EPA ID:: CAC003084942 EPA ID:: CAC003151141 EPA ID:: CAC003074948 EPA ID:: CAC003049332	275 UNION AVE	ENE 1/8 - 1/4 (0.248 mi.)	AE268	812

EPA ID:: CAC003133917 *Additional key fields are available in the Map Findings section*				
THE COMMONS EPA ID:: CAC003041367	275 UNION AVE	ENE 1/8 - 1/4 (0.248 mi.)	AE269	815
THE COMMONS APARTMEN EPA ID:: CAC003050552	275 UNION AVE	ENE 1/8 - 1/4 (0.248 mi.)	AE270	817
THE COMMONS OF CAMPB EPA ID:: CAC003031936	275 UNION AVE	ENE 1/8 - 1/4 (0.248 mi.)	AE271	819
THE COMMONS EPA ID:: CAC003022197	275 UNION AVENUE	ENE 1/8 - 1/4 (0.248 mi.)	AE272	821
ESSEX PROPERTY TRUST EPA ID:: CAC002980423	275 UNION AVE	ENE 1/8 - 1/4 (0.248 mi.)	AE273	824
THE COMMONS EPA ID:: CAC003058518	275 UNION AVE	ENE 1/8 - 1/4 (0.248 mi.)	AE274	826

FINDS: The Facility Index System contains both facility information and "pointers" to other sources of information that contain more detail. These include: RCRIS; Permit Compliance System (PCS); Aerometric Information Retrieval System (AIRS); FATES (FIFRA [Federal Insecticide Fungicide Rodenticide Act] and TSCA Enforcement System, FTTS [FIFRA/TSCA Tracking System]; CERCLIS; DOCKET (Enforcement Docket used to manage and track information on civil judicial enforcement cases for all environmental statutes); Federal Underground Injection Control (FURS); Federal Reporting Data System (FRDS); Surface Impoundments (SIA); TSCA Chemicals in Commerce Information System (CICS); PADS; RCRA-J (medical waste transporters/disposers); TRIS; and TSCA. The source of this database is the U.S. EPA/NTIS.

A review of the FINDS list, as provided by EDR, and dated 05/04/2023 has revealed that there is 1 FINDS site within approximately 0.001 miles of the target property.

Equal/Higher Elevation	Address	Direction / Distance	Map ID	Page
AOPTIX TECHNOLOGIES Registry ID:: 110065372698	695 CAMPBELL TECHNOL	0 - 1/8 (0.000 mi.)	B8	27

PFAS ECHO: Regulators and the public have expressed interest in knowing which regulated entities may be using PFAS. EPA has developed a dataset from various sources that show which industries may be handling PFAS. Approximately 120,000 facilities subject to federal environmental programs have operated or currently operate in industry sectors with processes that may involve handling and/or release of PFAS.

A review of the PFAS ECHO list, as provided by EDR, and dated 03/30/2023 has revealed that there are 3 PFAS ECHO sites within approximately 0.25 miles of the target property.

Equal/Higher Elevation	Address	Direction / Distance	Map ID	Page
CAMPBELL GRAPHICS		ESE 0 - 1/8 (0.051 mi.)	D49	177
FINISHING TOUCH PAIN		SSE 0 - 1/8 (0.118 mi.)	F85	291

Lower Elevation	Address	Direction / Distance	Map ID	Page
ETCHED MEDIA CORPORA		NNE 1/8 - 1/4 (0.227 mi.)	AB250	736

EXECUTIVE SUMMARY

Cortese: The sites for the list are designated by the State Water Resource Control Board (LUST), the Integrated Waste Board (SWF/LS), and the Department of Toxic Substances Control (Cal-Sites).

A review of the Cortese list, as provided by EDR, and dated 03/20/2023 has revealed that there are 37 Cortese sites within approximately 0.5 miles of the target property.

Equal/Higher Elevation	Address	Direction / Distance	Map ID	Page
GRIFFITH'S PROPERTY	***260 CRISTICH LN***	***SSW 0 - 1/8 (0.020 mi.)***	***C12***	***50***
Cleanup Status: COMPLETED - CASE CLOSED				
WEST VALLEY CHARTER	***240 CRISTICH LN***	***SSW 0 - 1/8 (0.025 mi.)***	***C21***	***74***
Cleanup Status: COMPLETED - CASE CLOSED				
SANCO PIPELINE	***213 CRISTICH LN***	***SSW 0 - 1/8 (0.039 mi.)***	***C33***	***142***
Cleanup Status: COMPLETED - CASE CLOSED				
TANNER CONSTRUCTION	***214 CRISTICH LN***	***SSW 0 - 1/8 (0.045 mi.)***	***C48***	***176***
Cleanup Status: COMPLETED - CASE CLOSED				
PACIFIC SURFACING	***520 W CHESTER DR***	***ESE 0 - 1/8 (0.063 mi.)***	***D51***	***180***
Cleanup Status: COMPLETED - CASE CLOSED				
CHARTER PLUMBING	***200 CRISTICH LN***	***SSW 0 - 1/8 (0.069 mi.)***	***E53***	***186***
Cleanup Status: COMPLETED - CASE CLOSED				
BAUER CONCRETE	***615 MCGLINCEY LN***	***SE 0 - 1/8 (0.092 mi.)***	***D60***	***222***
Cleanup Status: COMPLETED - CASE CLOSED				
WEST VALLEY CONSTRUC	***580 MCGLINCY LN***	***SE 0 - 1/8 (0.117 mi.)***	***F79***	***256***
Cleanup Status: COMPLETED - CASE CLOSED				
ARTHUR CONCRETE ASSO	***480 MCGLINCEY LN***	***SSE 1/8 - 1/4 (0.164 mi.)***	***I167***	***554***
Cleanup Status: COMPLETED - CASE CLOSED				
SWEENEY & SONS INC.	***70 CRISTICH LN***	***SSW 1/8 - 1/4 (0.176 mi.)***	***S173***	***575***
Cleanup Status: COMPLETED - CASE CLOSED				
CUSHMAN CONSTRUCTION	***420 MCGLINCEY LN***	***S 1/8 - 1/4 (0.177 mi.)***	***R177***	***591***
Cleanup Status: COMPLETED - CASE CLOSED				
MELLO PIPELINES	***260 MCGLINCEY LN***	***SSW 1/4 - 1/2 (0.263 mi.)***	***AD276***	***832***
Cleanup Status: COMPLETED - CASE CLOSED				
HOUGE CONSTRUCTION	***210 VEITENHEIMER DR***	***SSW 1/4 - 1/2 (0.304 mi.)***	***AG278***	***838***
Cleanup Status: COMPLETED - CASE CLOSED				
MORRIS MANAGEMENT CO	***747 CAMDEN AVE***	***SW 1/4 - 1/2 (0.374 mi.)***	***287***	***859***
Cleanup Status: COMPLETED - CASE CLOSED				
WSP TRUCKING	***175 S CURTNER AVE***	***SSW 1/4 - 1/2 (0.376 mi.)***	***288***	***865***
Cleanup Status: COMPLETED - CASE CLOSED				
SPECIALTY DETAIL	***951 CAMDEN AVE***	***SW 1/4 - 1/2 (0.460 mi.)***	***306***	***953***
Cleanup Status: COMPLETED - CASE CLOSED				

Lower Elevation	Address	Direction / Distance	Map ID	Page
WESTERN GRAVEL	***500 RAILWAY AVE***	***WNW 0 - 1/8 (0.123 mi.)***	***J88***	***298***
Cleanup Status: COMPLETED - CASE CLOSED				
FIRE-MATIC SYSTEMS,	***190 DILLON AVE***	***N 1/8 - 1/4 (0.129 mi.)***	***H100***	***398***
Cleanup Status: COMPLETED - CASE CLOSED				
CAMPBELL CITY SERVIC	***290 DILLON AVE***	***N 1/8 - 1/4 (0.129 mi.)***	***H104***	***416***
Cleanup Status: COMPLETED - CASE CLOSED				
HENRY LITTLE TRACTOR	***310 RAILWAY AVE***	***NNW 1/8 - 1/4 (0.134 mi.)***	***L119***	***439***

Cleanup Status: COMPLETED - CASE CLOSED				
ALHAMBRA APARTMENTS	***300 RAILWAY AVE***	***NNW 1/8 - 1/4 (0.151 mi.)***	***L141***	***475***
Cleanup Status: COMPLETED - CASE CLOSED				
WOLF PROPERTY	***126 DILLON AVE***	***N 1/8 - 1/4 (0.212 mi.)***	***Y232***	***694***
Cleanup Status: COMPLETED - CASE CLOSED				
BAY AREA MECHANICAL	***100 GILMAN AVE***	***NNE 1/8 - 1/4 (0.222 mi.)***	***AB245***	***722***
Cleanup Status: COMPLETED - CASE CLOSED				
ORCHARD CITY PLAZA	***300 ORCHARD CITY (30***	***NNW 1/4 - 1/2 (0.262 mi.)***	***275***	***828***
Cleanup Status: COMPLETED - CASE CLOSED				
WYATT PROPERTY	***368 E CAMPBELL AVE***	***N 1/4 - 1/2 (0.329 mi.)***	***AH281***	***843***
Cleanup Status: COMPLETED - CASE CLOSED				
SANTA CLARA COUNTY F	***123 UNION AVENUE***	***NE 1/4 - 1/2 (0.329 mi.)***	***282***	***846***
Cleanup Status: COMPLETED - CASE CLOSED				
CAMPBELL, CITY OF	***2220 S WINCHESTER BL***	***WNW 1/4 - 1/2 (0.381 mi.)***	***AJ289***	***868***
Cleanup Status: COMPLETED - CASE CLOSED				
COAST OIL #51	***790 E CAMPBELL AVE***	***NE 1/4 - 1/2 (0.394 mi.)***	***AK291***	***877***
Cleanup Status: COMPLETED - CASE CLOSED				
CORE/ROEM DEVELOPMEN	***100 HARRISON AVE***	***N 1/4 - 1/2 (0.409 mi.)***	***AM295***	***892***
Cleanup Status: COMPLETED - CASE CLOSED				
OLD GALANTE BROS CON	***535 RODECK WY***	***NNE 1/4 - 1/2 (0.418 mi.)***	***AL299***	***902***
Cleanup Status: COMPLETED - CASE CLOSED				
NOBLE PROPERTIES	***535 RODECK WAY***	***NNE 1/4 - 1/2 (0.428 mi.)***	***300***	***904***
Cleanup Status: COMPLETED - CASE CLOSED				
ROTTEN ROBBIE #27	***2140 WINCHESTER BLVD***	***NW 1/4 - 1/2 (0.431 mi.)***	***AN301***	***906***
Cleanup Status: COMPLETED - CASE CLOSED				
ROTTON ROBBIE #27	***2140 WINCHESTER BLVD***	***NW 1/4 - 1/2 (0.431 mi.)***	***AN302***	***922***
Cleanup Status: COMPLETED - CASE CLOSED				
CAMPBELL CITY HALL	***70 N 1ST ST***	***NNW 1/4 - 1/2 (0.443 mi.)***	***304***	***942***
Cleanup Status: COMPLETED - CASE CLOSED				
SUMMERHILL HOMES	***126 HARRISON AVE***	***N 1/4 - 1/2 (0.446 mi.)***	***AM305***	***945***
Cleanup Status: COMPLETED - CASE CLOSED				
HUBBARD AND RASKIN	***500 SALMAR AVE***	***N 1/4 - 1/2 (0.488 mi.)***	***AO309***	***962***
Cleanup Status: COMPLETED - CASE CLOSED				
B.O.S. CONSTRUCTION	***580 E EL PATIO DR***	***NNE 1/4 - 1/2 (0.496 mi.)***	***AO310***	***965***
Cleanup Status: COMPLETED - CASE CLOSED				

CUPA Listings: A listing of sites included in the county's Certified Unified Program Agency database. California's Secretary for Environmental Protection established the unified hazardous materials and hazardous waste regulatory program as required by chapter 6.11 of the California Health and Safety Code. The Unified Program consolidates the administration, permits, inspections, and enforcement activities.

A review of the CUPA Listings list, as provided by EDR, has revealed that there are 95 CUPA Listings sites within approximately 0.25 miles of the target property.

Equal/Higher Elevation	Address	Direction / Distance	Map ID	Page
AOPTIX TECHNOLOGIES	695 CAMPBELL TECHNOL	0 - 1/8 (0.000 mi.)	B9	27
Database: CUPA SANTA CLARA, Date of Government Version: 05/10/2023				
PETERSEN CONSTRUCTIO	563 CAMPBELL TECHNOL	SE 0 - 1/8 (0.010 mi.)	11	49
Database: CUPA SANTA CLARA, Date of Government Version: 05/10/2023				

EXECUTIVE SUMMARY

Equal/Higher Elevation	Address	Direction / Distance	Map ID	Page
CAMPBELL AUTO RESTOR	***260 CRISTICH LN, # A***	***SSW 0 - 1/8 (0.020 mi.)***	***C16***	***57***
Database: CUPA SANTA CLARA, Date of Government Version: 05/10/2023				
MIDPENINSULA REGIONA	***240 CRISTICH LN***	***SSW 0 - 1/8 (0.025 mi.)***	***C28***	***92***
Database: CUPA SANTA CLARA, Date of Government Version: 05/10/2023				
SANCO PIPELINE	***213 CRISTICH LN***	***SSW 0 - 1/8 (0.039 mi.)***	***C33***	***142***
Database: CUPA SANTA CLARA, Date of Government Version: 05/10/2023				
IMAGES EUROPEAN AUTO	***216 CHRISTICH LN***	***SSW 0 - 1/8 (0.042 mi.)***	***C36***	***148***
Database: CUPA SANTA CLARA, Date of Government Version: 05/10/2023				
IMAGES AUTO BODY	***216 CRISTICH LN B***	***SSW 0 - 1/8 (0.042 mi.)***	***C37***	***150***
Database: CUPA SANTA CLARA, Date of Government Version: 05/10/2023				
HARMON GARAGE	***216 CRISTICH LN***	***SSW 0 - 1/8 (0.042 mi.)***	***C39***	***156***
Database: CUPA SANTA CLARA, Date of Government Version: 05/10/2023				
HARMONS GARAGE	***216 CRISTICH LN***	***SSW 0 - 1/8 (0.042 mi.)***	***C41***	***163***
Database: CUPA SANTA CLARA, Date of Government Version: 05/10/2023				
CAMPBELL GRAPHICS IN	545 WESTCHESTER DR	SE 0 - 1/8 (0.044 mi.)	D44	170
Database: CUPA SANTA CLARA, Date of Government Version: 05/10/2023				
NORMAN B HOUGE INC	200 CRISTICH LN	SSW 0 - 1/8 (0.069 mi.)	E52	186
Database: CUPA SANTA CLARA, Date of Government Version: 05/10/2023				
CHARTER PLUMBING	***200 CRISTICH LN***	***SSW 0 - 1/8 (0.069 mi.)***	***E53***	***186***
Database: CUPA SANTA CLARA, Date of Government Version: 05/10/2023				
MCREYNOLDS PAVING IN	***175 CRISTICH LN***	***SSW 0 - 1/8 (0.071 mi.)***	***E57***	***209***
Database: CUPA SANTA CLARA, Date of Government Version: 05/10/2023				
DURO CONCRETE INC	615 E MCGLINCY LN B	SE 0 - 1/8 (0.092 mi.)	D61	225
Database: CUPA SANTA CLARA, Date of Government Version: 05/10/2023				
CAMBRIAN GO KARTS	***599 E MCGLINCY LN***	***SE 0 - 1/8 (0.095 mi.)***	***F63***	***227***
Database: CUPA SANTA CLARA, Date of Government Version: 05/10/2023				
AOPTIX TECHNOLOGIES	599 MCGLINCY LN B	SE 0 - 1/8 (0.095 mi.)	F64	229
Database: CUPA SANTA CLARA, Date of Government Version: 05/10/2023				
TWIN GLASS TECHNOLOG	599 E MCGLINCY LN A	SE 0 - 1/8 (0.095 mi.)	F65	229
Database: CUPA SANTA CLARA, Date of Government Version: 05/10/2023				
SERVICE FOREIGN CAR	***3500 PEARL AV***	***SE 0 - 1/8 (0.095 mi.)***	***D68***	***234***
Database: CUPA SANTA CLARA, Date of Government Version: 05/10/2023				
HBL DRAPERY & NATL G	***625 MCGLINCY LN D***	***SE 0 - 1/8 (0.095 mi.)***	***D71***	***244***
Database: CUPA SANTA CLARA, Date of Government Version: 05/10/2023				
CONDOR MFG CO	645 E MCGLINCY LN A	ESE 0 - 1/8 (0.106 mi.)	74	251
Database: CUPA SANTA CLARA, Date of Government Version: 05/10/2023				
ANDERSON AUTOMOTIVE	655 E MCGLINCY LN C	ESE 0 - 1/8 (0.115 mi.)	G76	253
Database: CUPA SANTA CLARA, Date of Government Version: 05/10/2023				
WEST VALLEY CONSTRUC	***580 MCGLINCY LN***	***SE 0 - 1/8 (0.117 mi.)***	***F79***	***256***
Database: CUPA SANTA CLARA, Date of Government Version: 05/10/2023				
ALL PERFECT FINISH	***555 E MCGLINCY LN, #***	***SSE 0 - 1/8 (0.122 mi.)***	***I86***	***293***
Database: CUPA SANTA CLARA, Date of Government Version: 05/10/2023				
THE PERFECT FINISH I	555 E MCGLINCY LN C	SSE 0 - 1/8 (0.122 mi.)	I87	298
Database: CUPA SANTA CLARA, Date of Government Version: 05/10/2023				
CALIBER COLLISION CE	***665 E MCGLINCY LN***	***ESE 0 - 1/8 (0.124 mi.)***	***G95***	***390***
Database: CUPA SANTA CLARA, Date of Government Version: 05/10/2023				

EXECUTIVE SUMMARY

Equal/Higher Elevation	Address	Direction / Distance	Map ID	Page
CG AUTOMOTIVE	***75 CRISTICH LN B***	***SSW 1/8 - 1/4 (0.128 mi.)***	***K97***	***392***
Database: CUPA SANTA CLARA, Date of Government Version: 05/10/2023				
RJ ZIPSE PAVING COMP	***100 A CRISTICH LN***	***SSW 1/8 - 1/4 (0.133 mi.)***	***K109***	***426***
Database: CUPA SANTA CLARA, Date of Government Version: 05/10/2023				
SPEARS ENTERPRISES L	100 CRISTICH LN D	SSW 1/8 - 1/4 (0.133 mi.)	K112	429
Database: CUPA SANTA CLARA, Date of Government Version: 05/10/2023				
CADILLAC RANCH AUTOM	100 CRISTICH LN #C	SSW 1/8 - 1/4 (0.133 mi.)	K113	429
Database: CUPA SANTA CLARA, Date of Government Version: 05/10/2023				
WILSON MOTOR SPORTS	100 CRISTICH LN #E	SSW 1/8 - 1/4 (0.133 mi.)	K115	431
Database: CUPA SANTA CLARA, Date of Government Version: 05/10/2023				
JERRY WOODS ENTERPRI	***491 MCGLINCY LN 1 &***	***S 1/8 - 1/4 (0.135 mi.)***	***M120***	***440***
Database: CUPA SANTA CLARA, Date of Government Version: 05/10/2023				
LAMBERT & SONS FLOOR	***695 MCGLINCY LN***	***ESE 1/8 - 1/4 (0.139 mi.)***	***G126***	***446***
Database: CUPA SANTA CLARA, Date of Government Version: 05/10/2023				
LAMBERT LUBE	695 MCGLINCY LN	ESE 1/8 - 1/4 (0.139 mi.)	G127	449
Database: CUPA SANTA CLARA, Date of Government Version: 05/10/2023				
WOODWORKS THE	520 MCGLINCY LN 17	SSE 1/8 - 1/4 (0.141 mi.)	I131	457
Database: CUPA SANTA CLARA, Date of Government Version: 05/10/2023				
LINDEMANN ENGINEERIN	520 MCGLINCY LN 3	SSE 1/8 - 1/4 (0.141 mi.)	I134	462
Database: CUPA SANTA CLARA, Date of Government Version: 05/10/2023				
FINISHING TOUCH PAIN	***520 E MCGLINCY LN #1***	***SSE 1/8 - 1/4 (0.141 mi.)***	***I135***	***463***
Database: CUPA SANTA CLARA, Date of Government Version: 05/10/2023				
THE ULTIMATE KITCHEN	***520 E MCGLINCY LN 14***	***SSE 1/8 - 1/4 (0.141 mi.)***	***I136***	***466***
Database: CUPA SANTA CLARA, Date of Government Version: 05/10/2023				
MORSPEED	491 E MCGLINCY LN 2	SSE 1/8 - 1/4 (0.144 mi.)	I137	471
Database: CUPA SANTA CLARA, Date of Government Version: 05/10/2023				
WEST COAST AUTOMOTIV	457 MCGLINCY LN	S 1/8 - 1/4 (0.146 mi.)	M138	472
Database: CUPA SANTA CLARA, Date of Government Version: 05/10/2023				
WORKSHOP	***500 E MCGLINCY LN I***	***SSE 1/8 - 1/4 (0.154 mi.)***	***I149***	***499***
Database: CUPA SANTA CLARA, Date of Government Version: 05/10/2023				
TIM CAMPBELL DESIGN	***500 E MCGLINCY LN***	***SSE 1/8 - 1/4 (0.154 mi.)***	***I150***	***500***
Database: CUPA SANTA CLARA, Date of Government Version: 05/10/2023				
BIX FURNITURE SERVIC	500 E MCGLINCY LN	SSE 1/8 - 1/4 (0.154 mi.)	I151	504
Database: CUPA SANTA CLARA, Date of Government Version: 05/10/2023				
DJ'S PERFORMANCE	419 MCGLINCY LN	S 1/8 - 1/4 (0.159 mi.)	R159	538
Database: CUPA SANTA CLARA, Date of Government Version: 05/10/2023				
VELO 3D	456 MCGLINCY LN	SSE 1/8 - 1/4 (0.168 mi.)	M169	562
Database: CUPA SANTA CLARA, Date of Government Version: 05/10/2023				
VELO3D	***456 EAST MCGLINCY LA***	***SSE 1/8 - 1/4 (0.168 mi.)***	***M170***	***562***
Database: CUPA SANTA CLARA, Date of Government Version: 05/10/2023				
CAMPBELL COLLISION C	***70 CRISTICH LN***	***SSW 1/8 - 1/4 (0.176 mi.)***	***S175***	***578***
Database: CUPA SANTA CLARA, Date of Government Version: 05/10/2023				
CUSHMAN CONSTRUCTION	420 MCGLINCY LN	S 1/8 - 1/4 (0.177 mi.)	R178	594
Database: CUPA SANTA CLARA, Date of Government Version: 05/10/2023				
WEST VALLEY AUTO TEC	180 KENNEDY AV	WNW 1/8 - 1/4 (0.184 mi.)	T181	606
Database: CUPA SANTA CLARA, Date of Government Version: 05/10/2023				

EXECUTIVE SUMMARY

Equal/Higher Elevation	Address	Direction / Distance	Map ID	Page
RPM TRANSMISSION	180 KENNEDY AV 2	WNW 1/8 - 1/4 (0.184 mi.)	T182	607
Database: CUPA SANTA CLARA, Date of Government Version: 05/10/2023				
SANTA BARBARA CLASSI	205 KENNEDY AV	WNW 1/8 - 1/4 (0.187 mi.)	P184	609
Database: CUPA SANTA CLARA, Date of Government Version: 05/10/2023				
LA ROSA AUTOMOTIVE	205 KENNEDY AV	WNW 1/8 - 1/4 (0.187 mi.)	P185	610
Database: CUPA SANTA CLARA, Date of Government Version: 05/10/2023				
NORCAL AUTO TECH	205 KENNEDY AV	WNW 1/8 - 1/4 (0.187 mi.)	P186	610
Database: CUPA SANTA CLARA, Date of Government Version: 05/10/2023				
JOE RACER PRODUCTS	207 KENNEDY AV	WNW 1/8 - 1/4 (0.187 mi.)	P188	614
Database: CUPA SANTA CLARA, Date of Government Version: 05/10/2023				
TECTUS CORP DBA MOJO	***710 E MCGLINCY LN***	***ESE 1/8 - 1/4 (0.187 mi.)***	***U189***	***615***
Database: CUPA SANTA CLARA, Date of Government Version: 05/10/2023				
LIVINGSTON & SONS RE	355 MCGLINCY LN C	S 1/8 - 1/4 (0.195 mi.)	W198	637
Database: CUPA SANTA CLARA, Date of Government Version: 05/10/2023				
CALIFORNIA AUTO CARE	2420 WINCHESTER BL B	WSW 1/8 - 1/4 (0.196 mi.)	X200	640
Database: CUPA SANTA CLARA, Date of Government Version: 05/10/2023				
LUCKSCHEIDER AUTOMOT	2420 WINCHESTER BL #	WSW 1/8 - 1/4 (0.196 mi.)	X201	640
Database: CUPA SANTA CLARA, Date of Government Version: 05/10/2023				
AUTO COOL	2420 WINCHESTER BL K	WSW 1/8 - 1/4 (0.196 mi.)	X202	640
Database: CUPA SANTA CLARA, Date of Government Version: 05/10/2023				
IA 012314 CT AUTOMOT	335 MCGLINCY LN	S 1/8 - 1/4 (0.197 mi.)	W203	641
Database: CUPA SANTA CLARA, Date of Government Version: 05/10/2023				
WALT'S AUTOMOTIVE	335 MCGLINCY LN 3	S 1/8 - 1/4 (0.197 mi.)	W207	648
Database: CUPA SANTA CLARA, Date of Government Version: 05/10/2023				
WAX & WHEELS	335 MCGLINCY LN	S 1/8 - 1/4 (0.197 mi.)	W208	649
Database: CUPA SANTA CLARA, Date of Government Version: 05/10/2023				
RON WITHERSPOON INC	430 INDUSTRIAL ST	W 1/8 - 1/4 (0.197 mi.)	Z212	655
Database: CUPA SANTA CLARA, Date of Government Version: 05/10/2023				
IA 082214 IAN GEDDES	166 KENNEDY AV F	WNW 1/8 - 1/4 (0.198 mi.)	T216	659
Database: CUPA SANTA CLARA, Date of Government Version: 05/10/2023				
A'S PRINTING	374 E MCGLINCY LN	S 1/8 - 1/4 (0.199 mi.)	R217	659
Database: CUPA SANTA CLARA, Date of Government Version: 05/10/2023				
WOOD CLASSICS	***418 INDUSTRIAL STREE***	***W 1/8 - 1/4 (0.202 mi.)***	***Z220***	***663***
Database: CUPA SANTA CLARA, Date of Government Version: 05/10/2023				
ALLEN'S AUTOMOTIVE	***181 KENNEDY AV***	***WNW 1/8 - 1/4 (0.205 mi.)***	***T225***	***678***
Database: CUPA SANTA CLARA, Date of Government Version: 05/10/2023				
KAEDING PERFORMANCE	***813 CRISTICH LN***	***SSW 1/8 - 1/4 (0.206 mi.)***	***S228***	***687***
Database: CUPA SANTA CLARA, Date of Government Version: 05/10/2023				
ALMADEN CONSTRUCTION	***408 INDUSTRIAL ST***	***W 1/8 - 1/4 (0.209 mi.)***	***Z229***	***690***
Database: CUPA SANTA CLARA, Date of Government Version: 05/10/2023				
GRAND PRIX MOTORS	***155 KENNEDY AV***	***WNW 1/8 - 1/4 (0.219 mi.)***	***T237***	***708***
Database: CUPA SANTA CLARA, Date of Government Version: 05/10/2023				
PACIFIC AEROSPACE SE	354 E MCGLINCY LN	S 1/8 - 1/4 (0.221 mi.)	W239	714
Database: CUPA SANTA CLARA, Date of Government Version: 05/10/2023				
AE KUSTOMZ	***818 CRISTICH LN #1***	***SSW 1/8 - 1/4 (0.223 mi.)***	***S246***	***726***
Database: CUPA SANTA CLARA, Date of Government Version: 05/10/2023				

EXECUTIVE SUMMARY

Equal/Higher Elevation	Address	Direction / Distance	Map ID	Page
IQ AUTOWORKS	805 E MCGLINCEY LN	ESE 1/8 - 1/4 (0.227 mi.)	AC252	742
Database: CUPA SANTA CLARA, Date of Government Version: 05/10/2023				
STREAM LINE AUTO BOD	261 MCGLINCY LN	SSW 1/8 - 1/4 (0.232 mi.)	AD257	752
Database: CUPA SANTA CLARA, Date of Government Version: 05/10/2023				
O'KEEFE'S AUTO BODY	261 E MCGLINCY LN	SSW 1/8 - 1/4 (0.232 mi.)	AD259	755
Database: CUPA SANTA CLARA, Date of Government Version: 05/10/2023				

Lower Elevation	Address	Direction / Distance	Map ID	Page
SERVICE CENTER	***290 S DILLON***	***N 1/8 - 1/4 (0.129 mi.)***	***H102***	***406***
Database: CUPA SANTA CLARA, Date of Government Version: 05/10/2023				
HENRY LITTLE TRACTOR	310 RAILWAY AV	NNW 1/8 - 1/4 (0.134 mi.)	L118	438
Database: CUPA SANTA CLARA, Date of Government Version: 05/10/2023				
HAIG PRECISION MFG C	186 GILMAN AV	NNE 1/8 - 1/4 (0.135 mi.)	N121	442
Database: CUPA SANTA CLARA, Date of Government Version: 05/10/2023				
PRO-MAC PAINTING, IN	250 DILLON AV	N 1/8 - 1/4 (0.137 mi.)	H123	443
Database: CUPA SANTA CLARA, Date of Government Version: 05/10/2023				
HMI ENTERPRISES INC	250 DILLON AV	N 1/8 - 1/4 (0.137 mi.)	H124	443
Database: CUPA SANTA CLARA, Date of Government Version: 05/10/2023				
A & M MACHINING	297 DILLON AV B	NNW 1/8 - 1/4 (0.139 mi.)	O128	450
Database: CUPA SANTA CLARA, Date of Government Version: 05/10/2023				
B & J AUTOMOTIVE REP	300 RAILWAY AV C-1	NNW 1/8 - 1/4 (0.151 mi.)	L140	475
Database: CUPA SANTA CLARA, Date of Government Version: 05/10/2023				
SWEDISH AUTO SERVICE	300 RAILWAY AV STE D	NNW 1/8 - 1/4 (0.151 mi.)	L142	480
Database: CUPA SANTA CLARA, Date of Government Version: 05/10/2023				
MIKE'S AUTO BODY	***300 RAILWAY AV A***	***NNW 1/8 - 1/4 (0.151 mi.)***	***L143***	***480***
Database: CUPA SANTA CLARA, Date of Government Version: 05/10/2023				
A SUPERIOR COLLISION	300 RAILWAY AV STE F	NNW 1/8 - 1/4 (0.151 mi.)	L144	482
Database: CUPA SANTA CLARA, Date of Government Version: 05/10/2023				
MARK'S GUITAR REPAIR	279 DILLON AV 4	NNW 1/8 - 1/4 (0.151 mi.)	O148	499
Database: CUPA SANTA CLARA, Date of Government Version: 05/10/2023				
SOUTHER ELECTRIC, IN	265 DILLON AV	N 1/8 - 1/4 (0.155 mi.)	O153	506
Database: CUPA SANTA CLARA, Date of Government Version: 05/10/2023				
SUNSTONE CONSTRUCTIO	***176 GILMAN AV***	***NNE 1/8 - 1/4 (0.156 mi.)***	***N154***	***507***
Database: CUPA SANTA CLARA, Date of Government Version: 05/10/2023				
IA 022113 S & S MACH	146 DILLON AV	N 1/8 - 1/4 (0.197 mi.)	Y209	649
Database: CUPA SANTA CLARA, Date of Government Version: 05/10/2023				
W S AUTO CONSULTING	140 DILLON AV #B	N 1/8 - 1/4 (0.197 mi.)	Y213	655
Database: CUPA SANTA CLARA, Date of Government Version: 05/10/2023				
NORCAL AUTO TECH	***140 DILLON AV***	***N 1/8 - 1/4 (0.197 mi.)***	***Y214***	***655***
Database: CUPA SANTA CLARA, Date of Government Version: 05/10/2023				
HENRY'S PAINTING INC	***243 RAILWAY AV***	***NNW 1/8 - 1/4 (0.201 mi.)***	***V218***	***660***
Database: CUPA SANTA CLARA, Date of Government Version: 05/10/2023				
HAIG PRECISION	426 SAM CAVA	N 1/8 - 1/4 (0.203 mi.)	Y221	673
Database: CUPA SANTA CLARA, Date of Government Version: 05/10/2023				
PERFORMANCE TECHNIQU	***109 DILLON AV***	***N 1/8 - 1/4 (0.228 mi.)***	***Y255***	***747***
Database: CUPA SANTA CLARA, Date of Government Version: 05/10/2023				

EXECUTIVE SUMMARY

Lower Elevation	Address	Direction / Distance	Map ID	Page
H P MACHINE & ENG IN Database: CUPA SANTA CLARA, Date of Government Version: 05/10/2023	116 RAILWAY AV	N 1/8 - 1/4 (0.230 mi.)	Y256	751
ETCHED MEDIA CORPORA Database: CUPA SANTA CLARA, Date of Government Version: 05/10/2023	***101 GILMAN AVENUE***	***NNE 1/8 - 1/4 (0.233 mi.)***	***AB260***	***755***

DRYCLEANERS: A list of drycleaner related facilities that have EPA ID numbers. These are facilities with certain SIC codes: power laundries, family and commercial; garment pressing and cleaners' agents; linen supply; coin-operated laundries and cleaning; drycleaning plants except rugs; carpet and upholster cleaning; industrial launderers; laundry and garment services.

A review of the DRYCLEANERS list, as provided by EDR, has revealed that there is 1 DRYCLEANERS site within approximately 0.25 miles of the target property.

Equal/Higher Elevation	Address	Direction / Distance	Map ID	Page
HBL DRAPERY & NATION Database: DRYCLEANERS, Date of Government Version: 08/27/2021 EPA Id: CAL000219064	625 MCGLINCY LN	SE 0 - 1/8 (0.095 mi.)	D69	242

HIST CORTESE: The sites for the list are designated by the State Water Resource Control Board [LUST], the Integrated Waste Board [SWF/LS], and the Department of Toxic Substances Control [CALSITES]. This listing is no longer updated by the state agency.

A review of the HIST CORTESE list, as provided by EDR, and dated 04/01/2001 has revealed that there are 31 HIST CORTESE sites within approximately 0.5 miles of the target property.

Equal/Higher Elevation	Address	Direction / Distance	Map ID	Page
GRIFFITH'S PROPERTY Reg Id: 43-0666	***260 CRISTICH LN***	***SSW 0 - 1/8 (0.020 mi.)***	***C12***	***50***
WEST VALLEY CHARTER Reg Id: 43-2351	***240 CRISTICH LN***	***SSW 0 - 1/8 (0.025 mi.)***	***C21***	***74***
TANNER CONSTRUCTION Reg Id: 43-1436	***214 CRISTICH LN***	***SSW 0 - 1/8 (0.045 mi.)***	***C47***	***172***
PACIFIC SURFACING Reg Id: 43-0360	***520 W CHESTER DR***	***ESE 0 - 1/8 (0.063 mi.)***	***D51***	***180***
CHARTER PLUMBING Reg Id: 43-0267	***200 CRISTICH LN***	***SSW 0 - 1/8 (0.069 mi.)***	***E53***	***186***
BAUER CONCRETE Reg Id: 43-1992	***615 MCGLINCEY LN***	***SE 0 - 1/8 (0.092 mi.)***	***D60***	***222***
WEST VALLEY CONSTRUC Reg Id: 43-2231	***580 MCGLINCY LN***	***SE 0 - 1/8 (0.117 mi.)***	***F79***	***256***
CAMPBELL COLLISION C Reg Id: 43-1425	***70 CRISTICH LN***	***SSW 1/8 - 1/4 (0.176 mi.)***	***S175***	***578***
CUSHMAN CONSTRUCTION Reg Id: 43-1793	***420 MCGLINCEY LN***	***S 1/8 - 1/4 (0.177 mi.)***	***R177***	***591***
SITE 53, WASTE OIL T	354 MCGLINCEY	S 1/8 - 1/4 (0.204 mi.)	W222	673

Reg Id: 2746				
MELLO PIPELINES Reg Id: 43-0167	***260 MCGLINCEY LN***	***SSW 1/4 - 1/2 (0.263 mi.)***	***AD276***	***832***
HOUGE CONSTRUCTION Reg Id: 43-0985	***210 VEITENHEIMER DR***	***SSW 1/4 - 1/2 (0.304 mi.)***	***AG278***	***838***
MORRIS MANAGEMENT CO Reg Id: 43-0956	***747 CAMDEN AVE***	***SW 1/4 - 1/2 (0.374 mi.)***	***287***	***859***
SPECIALTY DETAIL Reg Id: 43-2168	***951 CAMDEN AVE***	***SW 1/4 - 1/2 (0.460 mi.)***	***306***	***953***

Lower Elevation	Address	Direction / Distance	Map ID	Page
WESTERN GRAVEL Reg Id: 43-0406	***500 RAILWAY AVE***	***WNW 0 - 1/8 (0.123 mi.)***	***J91***	***304***
FIRE-MATIC SYSTEMS, Reg Id: 43-1647	***190 DILLON AVE***	***N 1/8 - 1/4 (0.129 mi.)***	***H100***	***398***
CAMPBELL CITY SERVIC Reg Id: 43-0240	***290 DILLON***	***N 1/8 - 1/4 (0.129 mi.)***	***H101***	***401***
HENRY LITTLE TRACTOR Reg Id: 43-0685	***310 RAILWAY***	***NNW 1/8 - 1/4 (0.134 mi.)***	***L117***	***432***
ALHAMBRA APARTMENTS Reg Id: 43-1424	***300 RAILWAY AVE***	***NNW 1/8 - 1/4 (0.151 mi.)***	***L141***	***475***
BAY AREA MECHANICAL Reg Id: 43-0343	***100 GILMAN AVE***	***NNE 1/8 - 1/4 (0.222 mi.)***	***AB245***	***722***
ORCHARD CITY PLAZA Reg Id: 43-1001	***300 ORCHARD CITY (30***	***NNW 1/4 - 1/2 (0.262 mi.)***	***275***	***828***
SANTA CLARA COUNTY F Reg Id: 43-0241	***123 UNION AVENUE***	***NE 1/4 - 1/2 (0.329 mi.)***	***282***	***846***
STINSON CONSTRUCTION Reg Id: 43-1403	***915 DRY CREEK***	***ESE 1/4 - 1/2 (0.360 mi.)***	***AI284***	***855***
CAMPBELL CITY OF Reg Id: 43-0359	2220 WINCHESTER	WNW 1/4 - 1/2 (0.372 mi.)	AJ286	859
CORE/ROEM DEVELOPMEN Reg Id: 43-2170	***100 HARRISON AVE***	***N 1/4 - 1/2 (0.409 mi.)***	***AM295***	***892***
COAST OIL COMPANY Reg Id: 43-0386	790 CAMPBELL	NE 1/4 - 1/2 (0.412 mi.)	AK296	896
OLD GALANTE BROS CON Reg Id: 43-1792	***535 RODECK WY***	***NNE 1/4 - 1/2 (0.412 mi.)***	***AL297***	***896***
ROTTEN ROBBIE #27 Reg Id: 43-1138	***2140 WINCHESTER BL***	***NW 1/4 - 1/2 (0.431 mi.)***	***AN303***	***923***
CAMPBELL CITY HALL Reg Id: 43-0239	***70 N 1ST ST***	***NNW 1/4 - 1/2 (0.443 mi.)***	***304***	***942***
SUMMERHILL HOMES Reg Id: 43-1872	***126 HARRISON AVE***	***N 1/4 - 1/2 (0.446 mi.)***	***AM305***	***945***
BOS CONSTRUCTION INC Reg Id: 43-0189	***580 EL PATIO DR***	***NNE 1/4 - 1/2 (0.496 mi.)***	***AO311***	***966***

HAZNET: The data is extracted from the copies of hazardous waste manifests received each year by the DTSC. The annual volume of manifests is typically 700,000-1,000,000 annually, representing approximately 350,000-500,000 shipments. Data from non-California manifests & continuation sheets are not included at the present time. Data are from the manifests submitted without correction, and therefore many contain some invalid values for data elements such as generator ID, TSD ID, waste category, & disposal method. The source is the Department of Toxic Substance Control is the agency. This database begins with calendar year 1993.

A review of the HAZNET list, as provided by EDR, and dated 12/31/2021 has revealed that there is 1 HAZNET site within approximately 0.001 miles of the target property.

Equal/Higher Elevation	Address	Direction / Distance	Map ID	Page
AOPTIX TECHNOLOGIES	***695 TECHNOLOGY PKWY***	***0 - 1/8 (0.000 mi.)***	***B10***	***28***
GEPAID: CAL000295628				

Notify 65: Listings of all Proposition 65 incidents reported to counties by the State Water Resources Control Board and the Regional Water Quality Control Board. This database is no longer updated by the reporting agency.

A review of the Notify 65 list, as provided by EDR, and dated 06/06/2023 has revealed that there are 2 Notify 65 sites within approximately 1 mile of the target property.

Equal/Higher Elevation	Address	Direction / Distance	Map ID	Page
UNOCAL SERVICE STATI	3145 SOUTH BASCOM AV	SSE 1/2 - 1 (0.720 mi.)	314	971

Lower Elevation	Address	Direction / Distance	Map ID	Page
ARCO SERVICE STATION	2015 WINCHESTER BOUL	NW 1/2 - 1 (0.553 mi.)	313	971

HAZMAT: San Jose Hazmat Facilities.

A review of the HAZMAT list, as provided by EDR, and dated 11/03/2020 has revealed that there is 1 HAZMAT site within approximately 0.25 miles of the target property.

Equal/Higher Elevation	Address	Direction / Distance	Map ID	Page
SERVICE FOREIGN CAR	***3500 PEARL AV***	***SE 0 - 1/8 (0.095 mi.)***	***D68***	***234***
File Num: 408255				
File Num: 406746				
File Num: 400393				
File Num: 400973				

EDR HIGH RISK HISTORICAL RECORDS

EDR Exclusive Records

EDR Hist Cleaner: EDR has searched selected national collections of business directories and has collected listings of potential dry cleaner sites that were available to EDR researchers. EDR's review was limited to those categories of sources that might, in EDR's opinion, include dry cleaning establishments. The categories

reviewed included, but were not limited to dry cleaners, cleaners, laundry, laundromat, cleaning/laundry, wash & dry etc. This database falls within a category of information EDR classifies as "High Risk Historical Records", or HRHR. EDR's HRHR effort presents unique and sometimes proprietary data about past sites and operations that typically create environmental concerns, but may not show up in current government records searches.

A review of the EDR Hist Cleaner list, as provided by EDR, has revealed that there is 1 EDR Hist Cleaner site within approximately 0.125 miles of the target property.

Equal/Higher Elevation	Address	Direction / Distance	Map ID	Page
H B L CLEANERS	625 E MCGLINCEY LN	SE 0 - 1/8 (0.095 mi.)	D70	243

EXECUTIVE SUMMARY

Due to poor or inadequate address information, the following sites were not mapped. Count: 1 records.

Site Name	Database(s)
SAN JOSE WATER WORKS	LUST, HIST LUST, Cortese

OVERVIEW MAP - 07432078.2R

Target Property

Sites at elevations higher than or equal to the target property

Sites at elevations lower than the target property

Manufactured Gas Plants

National Priority List Sites

Dept. Defense Sites

Indian Reservations BIA

Power transmission lines

Special Flood Hazard Area (1%)

0.2% Annual Chance Flood Hazard

National Wetland Inventory

State Wetlands

Areas of Concern

This report includes Interactive Map Layers to display and/or hide map information. The legend includes only those icons for the default map view.

SITE NAME:	Campbell Technology Parkway	CLIENT:	Engeo Inc.
ADDRESS:	675 Campbell Technology Parkway Campbell CA 95008	CONTACT:	William Hunsdale
		INQUIRY #:	07432078.2r
LAT/LONG:	37.280648 / 121.942683	DATE:	August 31, 2023 9:36 am

Copyright © 2023 EDR, Inc. © 2015 TomTom Rel. 2015.

DETAIL MAP - 07432078.2R

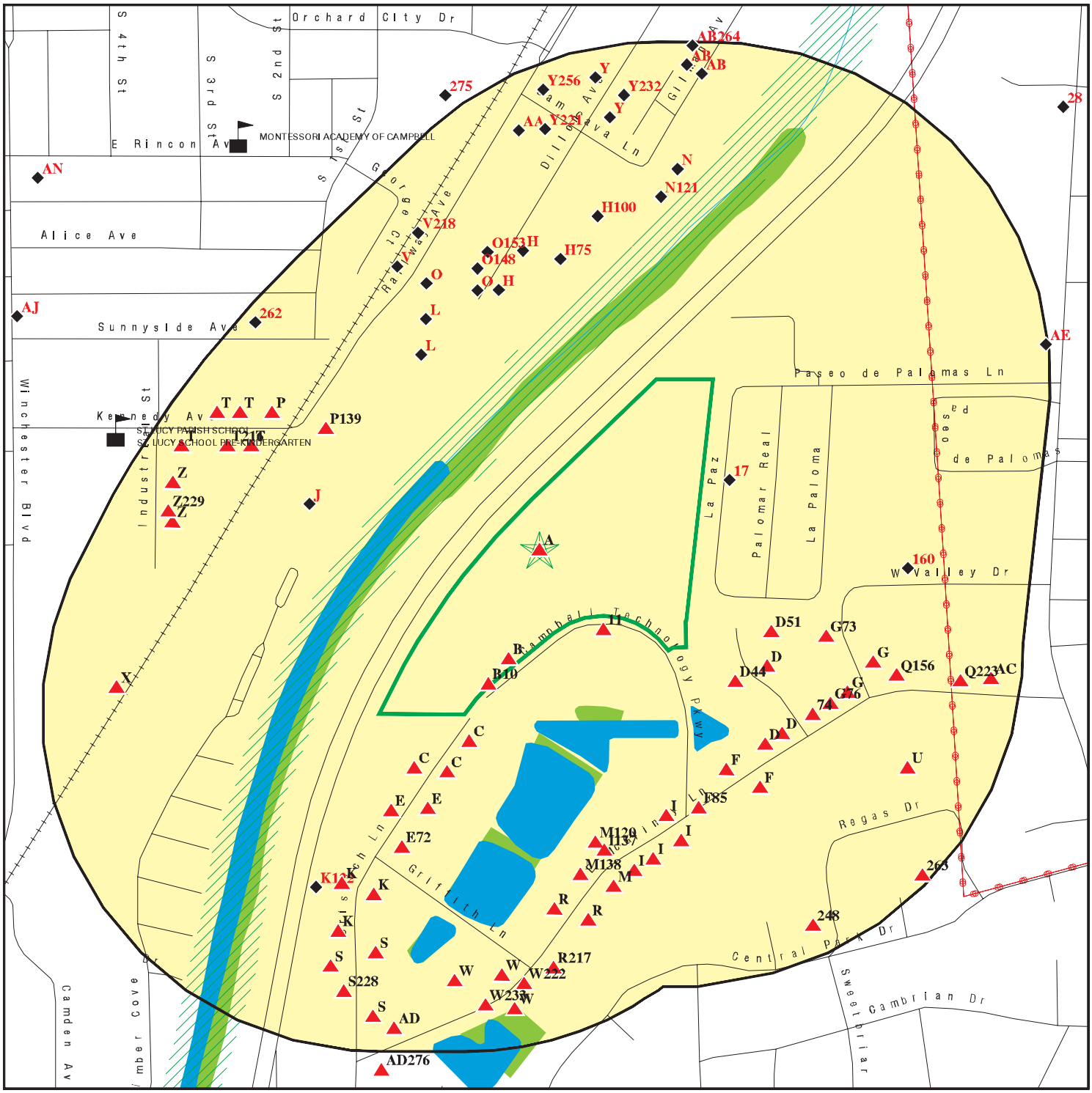

Target Property

Sites at elevations higher than or equal to the target property

Sites at elevations lower than the target property

Manufactured Gas Plants

Sensitive Receptors

National Priority List Sites

Dept. Defense Sites

0 1/16 1/8 1/4 Miles

Indian Reservations BIA

Power transmission lines

Special Flood Hazard Area (1%)

0.2% Annual Chance Flood Hazard

National Wetland Inventory

State Wetlands

Areas of Concern

N

This report includes Interactive Map Layers to display and/or hide map information. The legend includes only those icons for the default map view.

SITE NAME: Campbell Technology Parkway	CLIENT: Engeo Inc.
ADDRESS: 675 Campbell Technology Parkway Campbell CA 95008	CONTACT: William Hunsdale
LAT/LONG: 37.280648 / 121.942683	INQUIRY #: 07432078.2r
	DATE: August 31, 2023 9:37 am

Copyright © 2023 EDR, Inc. © 2015 TomTom Rel. 2015.

MAP FINDINGS SUMMARY

Database	Search Distance (Miles)	Target Property	< 1/8	1/8 - 1/4	1/4 - 1/2	1/2 - 1	> 1	Total Plotted
STANDARD ENVIRONMENTAL RECORDS								
Lists of Federal NPL (Superfund) sites								
NPL	1.000		0	0	0	0	NR	0
Proposed NPL	1.000		0	0	0	0	NR	0
NPL LIENS	1.000		0	0	0	0	NR	0
Lists of Federal Delisted NPL sites								
Delisted NPL	1.000		0	0	0	0	NR	0
Lists of Federal sites subject to CERCLA removals and CERCLA orders								
FEDERAL FACILITY	0.500		0	0	0	NR	NR	0
SEMS	0.500		0	0	0	NR	NR	0
Lists of Federal CERCLA sites with NFRAP								
SEMS-ARCHIVE	0.500		0	1	2	NR	NR	3
Lists of Federal RCRA facilities undergoing Corrective Action								
CORRACTS	1.000		0	0	0	0	NR	0
Lists of Federal RCRA TSD facilities								
RCRA-TSDF	0.500		0	0	0	NR	NR	0
Lists of Federal RCRA generators								
RCRA-LQG	0.250		0	0	NR	NR	NR	0
RCRA-SQG	0.250		3	10	NR	NR	NR	13
RCRA-VSQG	0.250		0	0	NR	NR	NR	0
Federal institutional controls / engineering controls registries								
LUCIS	0.500		0	0	0	NR	NR	0
US ENG CONTROLS	0.500		0	0	0	NR	NR	0
US INST CONTROLS	0.500		0	0	0	NR	NR	0
Federal ERNS list								
ERNS	0.001		0	NR	NR	NR	NR	0
Lists of state- and tribal (Superfund) equivalent sites								
RESPONSE	1.000		0	0	0	0	NR	0
Lists of state- and tribal hazardous waste facilities								
ENVIROSTOR	1.000		0	2	1	2	NR	5
Lists of state and tribal landfills and solid waste disposal facilities								
SWF/LF	0.500		0	0	0	NR	NR	0

MAP FINDINGS SUMMARY

Database	Search Distance (Miles)	Target Property	< 1/8	1/8 - 1/4	1/4 - 1/2	1/2 - 1	> 1	Total Plotted
Lists of state and tribal leaking storage tanks								
LUST	0.500		14	12	26	NR	NR	52
INDIAN LUST	0.500		0	0	0	NR	NR	0
CPS-SLIC	0.500		1	3	6	NR	NR	10
HIST LUST	0.500		9	9	18	NR	NR	36
Lists of state and tribal registered storage tanks								
FEMA UST	0.250		0	0	NR	NR	NR	0
UST	0.250		5	2	NR	NR	NR	7
AST	0.250		0	0	NR	NR	NR	0
INDIAN UST	0.250		0	0	NR	NR	NR	0
Lists of state and tribal voluntary cleanup sites								
VCP	0.500		0	0	0	NR	NR	0
INDIAN VCP	0.500		0	0	0	NR	NR	0
Lists of state and tribal brownfield sites								
BROWNFIELDS	0.500		0	1	0	NR	NR	1
ADDITIONAL ENVIRONMENTAL RECORDS								
Local Brownfield lists								
US BROWNFIELDS	0.500		0	0	0	NR	NR	0
Local Lists of Landfill / Solid Waste Disposal Sites								
WMUDS/SWAT	0.500		0	0	0	NR	NR	0
SWRCY	0.500		0	0	0	NR	NR	0
HAULERS	0.001		0	NR	NR	NR	NR	0
INDIAN ODI	0.500		0	0	0	NR	NR	0
ODI	0.500		0	0	0	NR	NR	0
DEBRIS REGION 9	0.500		0	0	0	NR	NR	0
IHS OPEN DUMPS	0.500		0	0	0	NR	NR	0
Local Lists of Hazardous waste / Contaminated Sites								
US HIST CDL	0.001		0	NR	NR	NR	NR	0
HIST Cal-Sites	1.000		0	0	0	0	NR	0
SCH	0.250		0	0	NR	NR	NR	0
CDL	0.001		0	NR	NR	NR	NR	0
Toxic Pits	1.000		0	0	0	0	NR	0
CERS HAZ WASTE	0.250		11	26	NR	NR	NR	37
US CDL	0.001		0	NR	NR	NR	NR	0
Local Lists of Registered Storage Tanks								
SWEEPS UST	0.250		8	12	NR	NR	NR	20
HIST UST	0.250		11	12	NR	NR	NR	23
CERS TANKS	0.250		1	2	NR	NR	NR	3
CA FID UST	0.250		8	11	NR	NR	NR	19

MAP FINDINGS SUMMARY

Database	Search Distance (Miles)	Target Property	< 1/8	1/8 - 1/4	1/4 - 1/2	1/2 - 1	> 1	Total Plotted
Local Land Records								
LIENS	0.001		0	NR	NR	NR	NR	0
LIENS 2	0.001		0	NR	NR	NR	NR	0
DEED	0.500		0	0	0	NR	NR	0
Records of Emergency Release Reports								
HMIRS	0.001		0	NR	NR	NR	NR	0
CHMIRS	0.001		0	NR	NR	NR	NR	0
LDS	0.001		0	NR	NR	NR	NR	0
MCS	0.001		0	NR	NR	NR	NR	0
SPILLS 90	0.001		0	NR	NR	NR	NR	0
Other Ascertainable Records								
RCRA NonGen / NLR	0.250	1	21	53	NR	NR	NR	75
FUDS	1.000		0	0	0	0	NR	0
DOD	1.000		0	0	0	0	NR	0
SCRD DRYCLEANERS	0.500		0	0	0	NR	NR	0
US FIN ASSUR	0.001		0	NR	NR	NR	NR	0
EPA WATCH LIST	0.001		0	NR	NR	NR	NR	0
2020 COR ACTION	0.250		0	0	NR	NR	NR	0
TSCA	0.001		0	NR	NR	NR	NR	0
TRIS	0.001		0	NR	NR	NR	NR	0
SSTS	0.001		0	NR	NR	NR	NR	0
ROD	1.000		0	0	0	0	NR	0
RMP	0.001		0	NR	NR	NR	NR	0
RAATS	0.001		0	NR	NR	NR	NR	0
PRP	0.001		0	NR	NR	NR	NR	0
PADS	0.001		0	NR	NR	NR	NR	0
ICIS	0.001		0	NR	NR	NR	NR	0
FTTS	0.001		0	NR	NR	NR	NR	0
MLTS	0.001		0	NR	NR	NR	NR	0
COAL ASH DOE	0.001		0	NR	NR	NR	NR	0
COAL ASH EPA	0.500		0	0	0	NR	NR	0
PCB TRANSFORMER	0.001		0	NR	NR	NR	NR	0
RADINFO	0.001		0	NR	NR	NR	NR	0
HIST FTTS	0.001		0	NR	NR	NR	NR	0
DOT OPS	0.001		0	NR	NR	NR	NR	0
CONSENT	1.000		0	0	0	0	NR	0
INDIAN RESERV	1.000		0	0	0	0	NR	0
FUSRAP	1.000		0	0	0	0	NR	0
UMTRA	0.500		0	0	0	NR	NR	0
LEAD SMELTERS	0.001		0	NR	NR	NR	NR	0
US AIRS	0.001		0	NR	NR	NR	NR	0
US MINES	0.250		0	0	NR	NR	NR	0
ABANDONED MINES	0.250		0	0	NR	NR	NR	0
FINDS	0.001	3	1	NR	NR	NR	NR	4
DOCKET HWC	0.001		0	NR	NR	NR	NR	0
ECHO	0.001	1	0	NR	NR	NR	NR	1
UXO	1.000		0	0	0	0	NR	0
FUELS PROGRAM	0.250		0	0	NR	NR	NR	0

MAP FINDINGS SUMMARY

Database	Search Distance (Miles)	Target Property	< 1/8	1/8 - 1/4	1/4 - 1/2	1/2 - 1	> 1	Total Plotted
PFAS NPL	0.250		0	0	NR	NR	NR	0
PFAS FEDERAL SITES	0.250		0	0	NR	NR	NR	0
PFAS TSCA	0.250		0	0	NR	NR	NR	0
PFAS RCRA MANIFEST	0.250		0	0	NR	NR	NR	0
PFAS ATSDR	0.250		0	0	NR	NR	NR	0
PFAS WQP	0.250		0	0	NR	NR	NR	0
PFAS NPDES	0.250		0	0	NR	NR	NR	0
PFAS ECHO	0.250		2	1	NR	NR	NR	3
PFAS ECHO FIRE TRAINING	0.250		0	0	NR	NR	NR	0
PFAS PART 139 AIRPORT	0.250		0	0	NR	NR	NR	0
AQUEOUS FOAM NRC	0.250		0	0	NR	NR	NR	0
PFAS	0.250		0	0	NR	NR	NR	0
AQUEOUS FOAM	TP		NR	NR	NR	NR	NR	0
CA BOND EXP. PLAN	1.000		0	0	0	0	NR	0
Cortese	0.500		9	9	19	NR	NR	37
CUPA Listings	0.250	1	25	70	NR	NR	NR	96
DRYCLEANERS	0.250		1	0	NR	NR	NR	1
EMI	0.001	1	0	NR	NR	NR	NR	1
ENF	0.001		0	NR	NR	NR	NR	0
Financial Assurance	0.001		0	NR	NR	NR	NR	0
ICE	0.001		0	NR	NR	NR	NR	0
HIST CORTESE	0.500		8	8	15	NR	NR	31
HWP	1.000		0	0	0	0	NR	0
HWT	0.250		0	0	NR	NR	NR	0
HAZNET	0.001	2	1	NR	NR	NR	NR	3
MINES	0.250		0	0	NR	NR	NR	0
MWMP	0.250		0	0	NR	NR	NR	0
NPDES	0.001		0	NR	NR	NR	NR	0
PEST LIC	0.001		0	NR	NR	NR	NR	0
PROC	0.500		0	0	0	NR	NR	0
Notify 65	1.000		0	0	0	2	NR	2
HAZMAT	0.250		1	0	NR	NR	NR	1
UIC	0.001		0	NR	NR	NR	NR	0
UIC GEO	0.001		0	NR	NR	NR	NR	0
WASTEWATER PITS	0.500		0	0	0	NR	NR	0
WDS	0.001		0	NR	NR	NR	NR	0
WIP	0.250		0	0	NR	NR	NR	0
MILITARY PRIV SITES	0.001		0	NR	NR	NR	NR	0
PROJECT	0.001		0	NR	NR	NR	NR	0
WDR	0.001		0	NR	NR	NR	NR	0
CIWQS	0.001		0	NR	NR	NR	NR	0
CERS	0.001	1	0	NR	NR	NR	NR	1
NON-CASE INFO	0.001		0	NR	NR	NR	NR	0
OTHER OIL GAS	0.001		0	NR	NR	NR	NR	0
PROD WATER PONDS	0.001		0	NR	NR	NR	NR	0
SAMPLING POINT	0.001		0	NR	NR	NR	NR	0
WELL STIM PROJ	0.001		0	NR	NR	NR	NR	0
MINES MRDS	0.001		0	NR	NR	NR	NR	0
BIOSOLIDS	TP		NR	NR	NR	NR	NR	0
HWTS	TP	2	NR	NR	NR	NR	NR	2
PFAS TRIS	0.250		0	0	NR	NR	NR	0

MAP FINDINGS SUMMARY

Database	Search Distance (Miles)	Target Property	< 1/8	1/8 - 1/4	1/4 - 1/2	1/2 - 1	> 1	Total Plotted
EDR HIGH RISK HISTORICAL RECORDS								
EDR Exclusive Records								
EDR MGP	1.000		0	0	0	0	NR	0
EDR Hist Auto	0.125		0	NR	NR	NR	NR	0
EDR Hist Cleaner	0.125		1	NR	NR	NR	NR	1
EDR RECOVERED GOVERNMENT ARCHIVES								
Exclusive Recovered Govt. Archives								
RGA LF	0.001		0	NR	NR	NR	NR	0
RGA LUST	0.001		0	NR	NR	NR	NR	0
- Totals --		12	141	244	87	4	0	488

NOTES:

TP = Target Property

NR = Not Requested at this Search Distance

Sites may be listed in more than one database

A1 Target Property | **RICOH AMERICAS**
675 CAMPBELL TECHNOLOGY PKWY
CAMPBELL, CA 95008 | **FINDS** **ECHO** | **1023377797** **N/A**

Site 1 of 7 in cluster A

Actual: 208 ft.

FINDS:
Registry ID: 110066760614

Click Here for FRS Facility Detail Report:

Environmental Interest/Information System:
The California Environmental Protection Agency (CalEPA) has recently implemented a new data warehouse system (nSite). This data warehouse combines and merges facility and site information from five different systems managed within CalEPA. The five systems are: California Environmental Reporting System (CERS),EnviroStor, GeoTracker, California Integrated Water Quality System (CIWQS), andToxic Release Inventory (TRI).
The Resource Conservation and Recovery Act Information System (RCRAInfo) is EPA's comprehensive information system in support of the Resource Conservation and Recovery Act (RCRA) of 1976 and the Hazardous and Solid Waste Amendments (HSWA) of 1984. It tracks many types of information about generators, transporters, treaters, storers, and disposers of hazardous waste.

Click this hyperlink while viewing on your computer to access additional FINDS: detail in the EDR Site Report.

ECHO:

Envid:	1023377797
Registry ID:	110066760614
DFR URL:	http://echo.epa.gov/detailed-facility-report?fid=110066760614
Name:	RICOH AMERICAS
Address:	675 CAMPBELL TECHNOLOGY PKWY
City,State,Zip:	CAMPBELL, CA 95008

A2 Target Property | **RICOH AMERICAS HOLDINGS**
675 CAMPBELL TECHNOLOGY PKWY # 200
CAMPBELL, CA 95008 | **CUPA Listings** **HAZNET** **HWTS** | **S118494220** **N/A**

Site 2 of 7 in cluster A

Actual: 208 ft.

CUPA SANTA CLARA:

Name:	RICOH
Address:	675 CAMPBELL TECHNOLOGY PY STE 200
City,State,Zip:	CAMPBELL, CA 95008
Region:	SANTA CLARA
Telephone:	4086103100
UDF Email:	Not reported
PE#:	2202
Program Description:	GENERATES < 100 KG/YR
Program Identifier:	DEH PERMIT-HAZ WASTE GENERATOR PROGRAM
Latitude:	37.279603
Longitude:	-121.942861
Record ID:	PR0373472
Facility ID:	FA0255723

Name:	RICOH
Address:	675 CAMPBELL TECHNOLOGY PY STE 200
City,State,Zip:	CAMPBELL, CA 95008

RICOH AMERICAS HOLDINGS (Continued) **S118494220**

Region:	SANTA CLARA
Telephone:	4086103100
UDF Email:	Not reported
PE#:	2240
Program Description:	GENERATES < 10 GAL/YR
Program Identifier:	DEH PERMIT-HAZ WASTE GENERATOR PROGRAM
Latitude:	37.279603
Longitude:	-121.942861
Record ID:	PR0423021
Facility ID:	FA0255723

Name:	DIALOG SEMICONDUCTOR
Address:	675 CAMPBELL TECHNOLOGY PY #150
City,State,Zip:	CAMPBELL, CA 95008
Region:	SANTA CLARA
Telephone:	4083744200
UDF Email:	Not reported
PE#:	2240
Program Description:	GENERATES < 10 GAL/YR
Program Identifier:	DEH PERMIT-HAZ WASTE GENERATOR PROGRAM
Latitude:	37.280384
Longitude:	-121.942961
Record ID:	PR0429011
Facility ID:	FA0285616

HAZNET:

Name:	RICOH AMERICAS HOLDINGS
Address:	675 CAMPBELL TECHNOLOGY PKWY # 200
Address 2:	Not reported
City,State,Zip:	CAMPBELL, CA 950085092
Contact:	ROB BROWNING
Telephone:	4086103103
Mailing Name:	Not reported
Mailing Address:	675 CAMPBELL TECHNOLOGY PKWY # 200

Year:	2015
Gepaid:	CAL000398872
TSD EPA ID:	CAD059494310
CA Waste Code:	352 - Other organic solids
Disposal Method:	H141 - Storage, Bulking, And/Or Transfer Off Site--No Treatment/Reovery (H010-H129) Or (H131-H135)
Tons:	0.05

Additional Info:

Year:	2015
Gen EPA ID:	CAL000398872

Shipment Date:	20150512
Creation Date:	9/8/2015 22:15:08
Receipt Date:	20150521
Manifest ID:	004788199SKS
Trans EPA ID:	TXR000081205
Trans Name:	SAFETY-KLEEN SYSTEMS INC
Trans 2 EPA ID:	MAD039322250
Trans 2 Name:	CLEAN HARBORS

RICOH AMERICAS HOLDINGS (Continued) **S118494220**

TSDF EPA ID:	CAD059494310
Trans Name:	CLEAN HARBORS SAN JOSE LLC
TSDF Alt EPA ID:	Not reported
TSDF Alt Name:	Not reported
Waste Code Description:	352 - Other organic solids
RCRA Code:	Not reported
Meth Code:	H141 - Storage, Bulking, And/Or Transfer Off Site--No Treatment/Reovery (H010-H129) Or (H131-H135)
Quantity Tons:	0.05
Waste Quantity:	100
Quantity Unit:	P
Additional Code 1:	Not reported
Additional Code 2:	Not reported
Additional Code 3:	Not reported
Additional Code 4:	Not reported
Additional Code 5:	Not reported

HWTS:

Name:	RICOH AMERICAS
Address:	675 CAMPBELL TECHNOLOGY PKWY # 200
Address 2:	Not reported
City,State,Zip:	CAMPBELL, CA 95008
EPA ID:	CAL000398872
Inactive Date:	06/30/2018
Create Date:	07/16/2014
Last Act Date:	Not reported
Mailing Name:	Not reported
Mailing Address:	675 CAMPBELL TECHNOLOGY PKWY # 200
Mailing Address 2:	Not reported
Mailing City,State,Zip:	CAMPBELL, CA 950085092
Owner Name:	RICHOH AMERICAS CORPORATION
Owner Address:	70 VALLEY STREAM PKWY
Owner Address 2:	Not reported
Owner City,State,Zip:	MALVERN, PA 193551407
Owner Phone:	Not reported
Owner Fax:	Not reported
Contact Name:	ROB BROWNING
Contact Address:	675 CAMPBELL TECHNOLOGY PKWY # 200
Contact Address 2:	Not reported
City,State,Zip:	CAMPBELL, CA 95008
Contact Phone:	Not reported
Contact Fax:	Not reported
Facility Status:	Inactive
Facility Type:	PERMANENT
Category:	STATE
Latitude:	37.280421
Longitude:	-121.942989

NAICS:

EPA ID:	CAL000398872
Create Date:	2014-07-16 10:14:03.890
NAICS Code:	42244
NAICS Description:	Poultry and Poultry Product Wholesalers
Issued EPA ID Date:	2014-07-16 10:14:03.87700
Inactive Date:	2018-06-30 00:00:00
Facility Name:	RICOH AMERICAS
Facility Address:	675 CAMPBELL TECHNOLOGY PKWY # 200

RICOH AMERICAS HOLDINGS (Continued) **S118494220**

Facility Address 2: Not reported
Facility City: CAMPBELL
Facility County: Not reported
Facility State: CA
Facility Zip: 950085092

A3 Target Property **QUALCOMM** **FINDS** **1015961232**
675 CAMPBELL TCHNLGY PKWY **N/A**
CAMPBELL, CA 95008

Site 3 of 7 in cluster A

Actual: 208 ft.

FINDS:
Registry ID: 110058309021

Click Here for FRS Facility Detail Report:

Environmental Interest/Information System:
The California Environmental Protection Agency (CalEPA) has recently implemented a new data warehouse system (nSite). This data warehouse combines and merges facility and site information from five different systems managed within CalEPA. The five systems are: California Environmental Reporting System (CERS),EnviroStor, GeoTracker, California Integrated Water Quality System (CIWQS), andToxic Release Inventory (TRI).
THE EMISSION INVENTORY SYSTEM (EIS) MAINTAINS AN INVENTORY OF LARGE STATIONARY SOURCES AND VOLUNTARILY-REPORTED SMALLER SOURCES OF AIR POINT POLLUTANT EMITTERS. IT CONTAINS INFORMATION ABOUT FACILITY SITES AND THEIR PHYSICAL LOCATION, EMISSIONS UNITS, EMISSIONS PROCESSES, RELEASE POINTS, CONTROL APPROACHES, AND REGULATIONS. FACILITY INVENTORY DATA ARE KEPT SEPARATE FROM THE EMISSIONS DATA AND HAVE STABLE IDENTIFIERS TO IMPROVE CONTINUITY FROM YEAR TO YEAR AND TO HELP IDENTIFY DUPLICATE OR MISSING FACILITIES

Registry ID: 110054302429

Click Here for FRS Facility Detail Report:

Environmental Interest/Information System:
THE EMISSION INVENTORY SYSTEM (EIS) MAINTAINS AN INVENTORY OF LARGE STATIONARY SOURCES AND VOLUNTARILY-REPORTED SMALLER SOURCES OF AIR POINT POLLUTANT EMITTERS. IT CONTAINS INFORMATION ABOUT FACILITY SITES AND THEIR PHYSICAL LOCATION, EMISSIONS UNITS, EMISSIONS PROCESSES, RELEASE POINTS, CONTROL APPROACHES, AND REGULATIONS. FACILITY INVENTORY DATA ARE KEPT SEPARATE FROM THE EMISSIONS DATA AND HAVE STABLE IDENTIFIERS TO IMPROVE CONTINUITY FROM YEAR TO YEAR AND TO HELP IDENTIFY DUPLICATE OR MISSING FACILITIES

Click this hyperlink while viewing on your computer to access additional FINDS: detail in the EDR Site Report.

A4 Target Property | **RICOH**
675 CAMPBELL TECHNOLOGY PKWY STE 200
CAMPBELL, CA 95008 | **FINDS** | **1023353828**
N/A

Site 4 of 7 in cluster A

Actual: 208 ft.

FINDS:
Registry ID: 110066504376

Click Here for FRS Facility Detail Report:

Environmental Interest/Information System:
The California Environmental Protection Agency (CalEPA) has recently implemented a new data warehouse system (nSite). This data warehouse combines and merges facility and site information from five different systems managed within CalEPA. The five systems are: California Environmental Reporting System (CERS),EnviroStor, GeoTracker, California Integrated Water Quality System (CIWQS), andToxic Release Inventory (TRI).

Click this hyperlink while viewing on your computer to access additional FINDS: detail in the EDR Site Report.

A5 Target Property | **QUALCOMM**
675 CAMPBELL TCHNLGY PKWY
CAMPBELL, CA 95008 | **EMI**
CERS | **S109282326**
N/A

Site 5 of 7 in cluster A

Actual: 208 ft.

EMI:

Name:	QUALCOMM
Address:	675 CAMPBELL TCHNLGY PKWY
City,State,Zip:	CAMPBELL, CA 95008
Year:	2006
County Code:	43
Air Basin:	SF
Facility ID:	17707
Air District Name:	BA
SIC Code:	4812
Air District Name:	BAY AREA AQMD
Community Health Air Pollution Info System:	Not reported
Consolidated Emission Reporting Rule:	Not reported
Total Organic Hydrocarbon Gases Tons/Yr:	0
Reactive Organic Gases Tons/Yr:	0
Carbon Monoxide Emissions Tons/Yr:	0
NOX - Oxides of Nitrogen Tons/Yr:	0
SOX - Oxides of Sulphur Tons/Yr:	0
Particulate Matter Tons/Yr:	0
Part. Matter 10 Micrometers and Smllr Tons/Yr:	0

Name:	QUALCOMM
Address:	675 CAMPBELL TCHNLGY PKWY
City,State,Zip:	CAMPBELL, CA 95008
Year:	2007
County Code:	43
Air Basin:	SF
Facility ID:	17707
Air District Name:	BA
SIC Code:	4812
Air District Name:	BAY AREA AQMD
Community Health Air Pollution Info System:	Not reported

QUALCOMM (Continued) **S109282326**

Consolidated Emission Reporting Rule:	Not reported
Total Organic Hydrocarbon Gases Tons/Yr:	0
Reactive Organic Gases Tons/Yr:	0
Carbon Monoxide Emissions Tons/Yr:	0
NOX - Oxides of Nitrogen Tons/Yr:	0
SOX - Oxides of Sulphur Tons/Yr:	0
Particulate Matter Tons/Yr:	0
Part. Matter 10 Micrometers and Smllr Tons/Yr:	0

Name:	QUALCOMM
Address:	675 CAMPBELL TCHNLGY PKWY
City,State,Zip:	CAMPBELL, CA 95008
Year:	2008
County Code:	43
Air Basin:	SF
Facility ID:	17707
Air District Name:	BA
SIC Code:	4812
Air District Name:	BAY AREA AQMD
Community Health Air Pollution Info System:	Not reported
Consolidated Emission Reporting Rule:	Not reported
Total Organic Hydrocarbon Gases Tons/Yr:	0
Reactive Organic Gases Tons/Yr:	0
Carbon Monoxide Emissions Tons/Yr:	0
NOX - Oxides of Nitrogen Tons/Yr:	0
SOX - Oxides of Sulphur Tons/Yr:	0
Particulate Matter Tons/Yr:	0
Part. Matter 10 Micrometers and Smllr Tons/Yr:	0

Name:	QUALCOMM
Address:	675 CAMPBELL TCHNLGY PKWY
City,State,Zip:	CAMPBELL, CA 95008
Year:	2009
County Code:	43
Air Basin:	SF
Facility ID:	17707
Air District Name:	BA
SIC Code:	4812
Air District Name:	BAY AREA AQMD
Community Health Air Pollution Info System:	Not reported
Consolidated Emission Reporting Rule:	Not reported
Total Organic Hydrocarbon Gases Tons/Yr:	0
Reactive Organic Gases Tons/Yr:	0
Carbon Monoxide Emissions Tons/Yr:	0
NOX - Oxides of Nitrogen Tons/Yr:	0
SOX - Oxides of Sulphur Tons/Yr:	0
Particulate Matter Tons/Yr:	0
Part. Matter 10 Micrometers and Smllr Tons/Yr:	0

Name:	AOPTIX TECHNOLOGIES
Address:	675 CAMPBELL TCHNLGY PKWY
City,State,Zip:	CAMPBELL, CA 95008
Year:	2011
County Code:	43
Air Basin:	SF
Facility ID:	20659
Air District Name:	BA

QUALCOMM (Continued) **S109282326**

SIC Code:	3827
Air District Name:	BAY AREA AQMD
Community Health Air Pollution Info System:	Not reported
Consolidated Emission Reporting Rule:	Not reported
Total Organic Hydrocarbon Gases Tons/Yr:	0.006
Reactive Organic Gases Tons/Yr:	0.0050202
Carbon Monoxide Emissions Tons/Yr:	0.034
NOX - Oxides of Nitrogen Tons/Yr:	0.105
SOX - Oxides of Sulphur Tons/Yr:	0
Particulate Matter Tons/Yr:	0
Part. Matter 10 Micrometers and Smllr Tons/Yr:	0

Name:	AOPTIX TECHNOLOGIES
Address:	675 CAMPBELL TCHNLGY PKWY
City,State,Zip:	CAMPBELL, CA 95008
Year:	2012
County Code:	43
Air Basin:	SF
Facility ID:	20659
Air District Name:	BA
SIC Code:	3827
Air District Name:	BAY AREA AQMD
Community Health Air Pollution Info System:	Not reported
Consolidated Emission Reporting Rule:	Not reported
Total Organic Hydrocarbon Gases Tons/Yr:	0.006
Reactive Organic Gases Tons/Yr:	0.0050202
Carbon Monoxide Emissions Tons/Yr:	0.034
NOX - Oxides of Nitrogen Tons/Yr:	0.105
SOX - Oxides of Sulphur Tons/Yr:	0
Particulate Matter Tons/Yr:	0.0051229508197
Part. Matter 10 Micrometers and Smllr Tons/Yr:	0.005

Name:	AOPTIX TECHNOLOGIES
Address:	675 CAMPBELL TCHNLGY PKWY
City,State,Zip:	CAMPBELL, CA 95008
Year:	2013
County Code:	43
Air Basin:	SF
Facility ID:	20659
Air District Name:	BA
SIC Code:	3827
Air District Name:	BAY AREA AQMD
Community Health Air Pollution Info System:	Not reported
Consolidated Emission Reporting Rule:	Not reported
Total Organic Hydrocarbon Gases Tons/Yr:	0
Reactive Organic Gases Tons/Yr:	0
Carbon Monoxide Emissions Tons/Yr:	0
NOX - Oxides of Nitrogen Tons/Yr:	0.001
SOX - Oxides of Sulphur Tons/Yr:	0
Particulate Matter Tons/Yr:	0
Part. Matter 10 Micrometers and Smllr Tons/Yr:	0

Name:	AOPTIX TECHNOLOGIES
Address:	675 CAMPBELL TCHNLGY PKWY
City,State,Zip:	CAMPBELL, CA 95008
Year:	2014
County Code:	43

QUALCOMM (Continued) **S109282326**

Air Basin:	SF
Facility ID:	20659
Air District Name:	BA
SIC Code:	3827
Air District Name:	BAY AREA AQMD
Community Health Air Pollution Info System:	Not reported
Consolidated Emission Reporting Rule:	Not reported
Total Organic Hydrocarbon Gases Tons/Yr:	6.3487e-005
Reactive Organic Gases Tons/Yr:	0
Carbon Monoxide Emissions Tons/Yr:	0.000330311
NOX - Oxides of Nitrogen Tons/Yr:	0.001021838
SOX - Oxides of Sulphur Tons/Yr:	2.393e-006
Particulate Matter Tons/Yr:	5.1976e-005
Part. Matter 10 Micrometers and Smllr Tons/Yr:	4.9897e-005

Name:	AOPTIX TECHNOLOGIES
Address:	675 CAMPBELL TCHNLGY PKWY
City,State,Zip:	CAMPBELL, CA 95008
Year:	2015
County Code:	43
Air Basin:	SF
Facility ID:	20659
Air District Name:	BA
SIC Code:	3827
Air District Name:	BAY AREA AQMD
Community Health Air Pollution Info System:	Not reported
Consolidated Emission Reporting Rule:	Not reported
Total Organic Hydrocarbon Gases Tons/Yr:	6.3487e-005
Reactive Organic Gases Tons/Yr:	5.3674e-005
Carbon Monoxide Emissions Tons/Yr:	0.000330311
NOX - Oxides of Nitrogen Tons/Yr:	0.001021838
SOX - Oxides of Sulphur Tons/Yr:	2.393e-006
Particulate Matter Tons/Yr:	5.1976e-005
Part. Matter 10 Micrometers and Smllr Tons/Yr:	4.9897e-005

Name:	AOPTIX TECHNOLOGIES
Address:	675 CAMPBELL TCHNLGY PKWY
City,State,Zip:	CAMPBELL, CA 95008
Year:	2016
County Code:	43
Air Basin:	SF
Facility ID:	20659
Air District Name:	BA
SIC Code:	3827
Air District Name:	BAY AREA AQMD
Community Health Air Pollution Info System:	Not reported
Consolidated Emission Reporting Rule:	Not reported
Total Organic Hydrocarbon Gases Tons/Yr:	6.3487e-005
Reactive Organic Gases Tons/Yr:	5.57733295e-005
Carbon Monoxide Emissions Tons/Yr:	0.000330311
NOX - Oxides of Nitrogen Tons/Yr:	0.001021838
SOX - Oxides of Sulphur Tons/Yr:	2.393e-006
Particulate Matter Tons/Yr:	5.1976e-005
Part. Matter 10 Micrometers and Smllr Tons/Yr:	4.9897e-005

Name:	AOPTIX TECHNOLOGIES
Address:	675 CAMPBELL TCHNLGY PKWY

QUALCOMM (Continued) **S109282326**

City,State,Zip:	CAMPBELL, CA 95008
Year:	2017
County Code:	43
Air Basin:	SF
Facility ID:	20659
Air District Name:	BA
SIC Code:	3827
Air District Name:	BAY AREA AQMD
Community Health Air Pollution Info System:	Not reported
Consolidated Emission Reporting Rule:	Not reported
Total Organic Hydrocarbon Gases Tons/Yr:	6.3487e-005
Reactive Organic Gases Tons/Yr:	5.57733295e-005
Carbon Monoxide Emissions Tons/Yr:	0.000330311
NOX - Oxides of Nitrogen Tons/Yr:	0.001021838
SOX - Oxides of Sulphur Tons/Yr:	2.393e-006
Particulate Matter Tons/Yr:	5.1976e-005
Part. Matter 10 Micrometers and Smllr Tons/Yr:	4.9897e-005

Name:	AOPTIX TECHNOLOGIES
Address:	675 CAMPBELL TCHNLGY PKWY
City,State,Zip:	CAMPBELL, CA 95008
Year:	2018
County Code:	43
Air Basin:	SF
Facility ID:	20659
Air District Name:	BA
SIC Code:	3827
Air District Name:	BAY AREA AQMD
Community Health Air Pollution Info System:	Not reported
Consolidated Emission Reporting Rule:	Not reported
Total Organic Hydrocarbon Gases Tons/Yr:	6.3529e-005
Reactive Organic Gases Tons/Yr:	5.58102265e-005
Carbon Monoxide Emissions Tons/Yr:	0.000330531
NOX - Oxides of Nitrogen Tons/Yr:	0.001022516
SOX - Oxides of Sulphur Tons/Yr:	2.394e-006
Particulate Matter Tons/Yr:	5.201e-005
Part. Matter 10 Micrometers and Smllr Tons/Yr:	4.993e-005

Name:	AOPTIX TECHNOLOGIES
Address:	675 CAMPBELL TCHNLGY PKWY
City,State,Zip:	CAMPBELL, CA 95008
Year:	2019
County Code:	43
Air Basin:	SF
Facility ID:	20659
Air District Name:	BA
SIC Code:	3827
Air District Name:	BAY AREA AQMD
Community Health Air Pollution Info System:	Not reported
Consolidated Emission Reporting Rule:	Not reported
Total Organic Hydrocarbon Gases Tons/Yr:	6.3529e-005
Reactive Organic Gases Tons/Yr:	5.58102265e-005
Carbon Monoxide Emissions Tons/Yr:	0.000330531
NOX - Oxides of Nitrogen Tons/Yr:	0.001022516
SOX - Oxides of Sulphur Tons/Yr:	2.394e-006
Particulate Matter Tons/Yr:	5.201e-005
Part. Matter 10 Micrometers and Smllr Tons/Yr:	4.993e-005

QUALCOMM (Continued) **S109282326**

Name:	AOPTIX TECHNOLOGIES
Address:	675 CAMPBELL TCHNLGY PKWY
City,State,Zip:	CAMPBELL, CA 95008
Year:	2020
County Code:	43
Air Basin:	SF
Facility ID:	20659
Air District Name:	BA
SIC Code:	3827
Air District Name:	BAY AREA AQMD
Community Health Air Pollution Info System:	Not reported
Consolidated Emission Reporting Rule:	Not reported
Total Organic Hydrocarbon Gases Tons/Yr:	6.3529e-005
Reactive Organic Gases Tons/Yr:	5.58102265e-005
Carbon Monoxide Emissions Tons/Yr:	0.000330531
NOX - Oxides of Nitrogen Tons/Yr:	0.001022516
SOX - Oxides of Sulphur Tons/Yr:	2.394e-006
Particulate Matter Tons/Yr:	5.201e-005
Part. Matter 10 Micrometers and Smllr Tons/Yr:	4.993e-005

Name:	AOPTIX TECHNOLOGIES
Address:	675 CAMPBELL TCHNLGY PKWY
City,State,Zip:	CAMPBELL, CA 95008
Year:	2021
County Code:	43
Air Basin:	SF
Facility ID:	20659
Air District Name:	BA
SIC Code:	3827
Air District Name:	BAY AREA AQMD
Community Health Air Pollution Info System:	Not reported
Consolidated Emission Reporting Rule:	Not reported
Total Organic Hydrocarbon Gases Tons/Yr:	5.37e-005
Reactive Organic Gases Tons/Yr:	4.717545e-005
Carbon Monoxide Emissions Tons/Yr:	0.000330311
NOX - Oxides of Nitrogen Tons/Yr:	0.001021838
SOX - Oxides of Sulphur Tons/Yr:	2.39e-006
Particulate Matter Tons/Yr:	4.99e-005
Part. Matter 10 Micrometers and Smllr Tons/Yr:	4.95e-005

CERS:

Name:	AOPTIX TECHNOLOGIES
Address:	675 CAMPBELL TCHNLGY PKWY
City,State,Zip:	CAMPBELL, CA 95008
Site ID:	451616
CERS ID:	110058309021
CERS Description:	US EPA Air Emission Inventory System (EIS)

Affiliation:

Affiliation Type Desc:	Environmental Contact
Entity Name:	COLIN BERLET
Entity Title:	Not reported
Affiliation Address:	675 CAMPBELL TECHNOLOGY PARKWAY
Affiliation City:	CAMPBELL
Affiliation State:	Not reported
Affiliation Country:	Not reported
Affiliation Zip:	Not reported

QUALCOMM (Continued) **S109282326**

Affiliation Phone: ,

Name: QUALCOMM
Address: 675 CAMPBELL TCHNLGY PKWY
City,State,Zip: CAMPBELL, CA 95008
Site ID: 488570
CERS ID: 110054302429
CERS Description: US EPA Air Emission Inventory System (EIS)

A6 Target Property **RICOH AMERICAS** **RCRA NonGen / NLR** **1024845647**
675 CAMPBELL TECHNOLOGY PKWY # 200 **CAL000398872**
CAMPBELL, CA 95008

Site 6 of 7 in cluster A

Actual: 208 ft.

RCRA Listings:

Date Form Received by Agency:	20140716
Handler Name:	Ricoh Americas
Handler Address:	675 CAMPBELL TECHNOLOGY PKWY # 200
Handler City,State,Zip:	CAMPBELL, CA 95008-5092
EPA ID:	CAL000398872
Contact Name:	ROB BROWNING
Contact Address:	675 CAMPBELL TECHNOLOGY PKWY # 200
Contact City,State,Zip:	CAMPBELL, CA 95008
Contact Telephone:	408-610-3103
Contact Fax:	408-610-3150
Contact Email:	ROB.BROWNING@RICOH-USA.COM
Contact Title:	Not reported
EPA Region:	09
Land Type:	Not reported
Federal Waste Generator Description:	Not a generator, verified
Non-Notifier:	Not reported
Biennial Report Cycle:	Not reported
Accessibility:	Not reported
Active Site Indicator:	Handler Activities
State District Owner:	Not reported
State District:	Not reported
Mailing Address:	675 CAMPBELL TECHNOLOGY PKWY # 200
Mailing City,State,Zip:	CAMPBELL, CA 95008-5092
Owner Name:	Richoh Americas Corporation
Owner Type:	Other
Operator Name:	Rob Browning
Operator Type:	Other
Short-Term Generator Activity:	No
Importer Activity:	No
Mixed Waste Generator:	No
Transporter Activity:	No
Transfer Facility Activity:	No
Recycler Activity with Storage:	No
Small Quantity On-Site Burner Exemption:	No
Smelting Melting and Refining Furnace Exemption:	No
Underground Injection Control:	No
Off-Site Waste Receipt:	No
Universal Waste Indicator:	Yes
Universal Waste Destination Facility:	Yes
Federal Universal Waste:	No
Active Site State-Reg Handler:	---

RICOH AMERICAS (Continued) **1024845647**

Federal Facility Indicator:	Not reported
Hazardous Secondary Material Indicator:	N
Sub-Part K Indicator:	Not reported
2018 GPRA Permit Baseline:	Not on the Baseline
2018 GPRA Renewals Baseline:	Not on the Baseline
202 GPRA Corrective Action Baseline:	No
Subject to Corrective Action Universe:	No
Non-TSDFs Where RCRA CA has Been Imposed Universe:	No
Corrective Action Priority Ranking:	No NCAPS ranking
Environmental Control Indicator:	No
Institutional Control Indicator:	No
Human Exposure Controls Indicator:	N/A
Groundwater Controls Indicator:	N/A
Significant Non-Complier Universe:	No
Unaddressed Significant Non-Complier Universe:	No
Addressed Significant Non-Complier Universe:	No
Significant Non-Complier With a Compliance Schedule Universe:	No
Financial Assurance Required:	Not reported
Handler Date of Last Change:	20180906
Recognized Trader-Importer:	No
Recognized Trader-Exporter:	No
Importer of Spent Lead Acid Batteries:	No
Exporter of Spent Lead Acid Batteries:	No
Recycler Activity Without Storage:	No
Manifest Broker:	No
Sub-Part P Indicator:	No

Handler - Owner Operator:

Owner/Operator Indicator:	Owner
Owner/Operator Name: RICHOH AMERICAS CORPORATION	
Legal Status:	Other
Date Became Current:	Not reported
Date Ended Current:	Not reported
Owner/Operator Address:	70 VALLEY STREAM PKWY
Owner/Operator City,State,Zip:	MALVERN, PA 19355-1407
Owner/Operator Telephone:	610-296-8000
Owner/Operator Telephone Ext:	Not reported
Owner/Operator Fax:	Not reported
Owner/Operator Email:	Not reported

Owner/Operator Indicator:	Operator
Owner/Operator Name: ROB BROWNING	
Legal Status:	Other
Date Became Current:	Not reported
Date Ended Current:	Not reported
Owner/Operator Address:	675 CAMPBELL TECHNOLOGY PKWY # 200
Owner/Operator City,State,Zip:	CAMPBELL, CA 95008
Owner/Operator Telephone:	408-610-3103
Owner/Operator Telephone Ext:	Not reported
Owner/Operator Fax:	Not reported
Owner/Operator Email:	Not reported

Historic Generators:

Receive Date:	20140716
Handler Name: RICOH AMERICAS	

RICOH AMERICAS (Continued) **1024845647**

Federal Waste Generator Description:	Not a generator, verified
State District Owner:	Not reported
Large Quantity Handler of Universal Waste:	No
Recognized Trader Importer:	No
Recognized Trader Exporter:	No
Spent Lead Acid Battery Importer:	No
Spent Lead Acid Battery Exporter:	No
Current Record:	Yes
Non Storage Recycler Activity:	Not reported
Electronic Manifest Broker:	Not reported

List of NAICS Codes and Descriptions:

NAICS Code:	42244
NAICS Description:	POULTRY AND POULTRY PRODUCT WHOLESALERS

Facility Has Received Notices of Violations:

Violations:	No Violations Found

Evaluation Action Summary:

Evaluations:	No Evaluations Found

A7 Target Property **QUALCOMM**
675 CAMPBELL TECHNOLOGY PKWY
CAMPBELL, CA 95008

HAZNET **S123622056**
HWTS **N/A**

Site 7 of 7 in cluster A

Actual: 208 ft.

HAZNET:

Name:	QUALCOMM
Address:	675 CAMPBELL TECHNOLOGY PKWY
Address 2:	Not reported
City,State,Zip:	CAMPBELL, CA 950085059
Contact:	RICK MOFFETT
Telephone:	8586519487
Mailing Name:	Not reported
Mailing Address:	5775 MOREHOUSE DR
Year:	2005
Gepaid:	CAL000224011
TSD EPA ID:	CAD028409019
CA Waste Code:	352 - Other organic solids
Disposal Method:	H01 - Transfer Station
Tons:	0.005
Year:	2005
Gepaid:	CAL000224011
TSD EPA ID:	CAD028409019
CA Waste Code:	181 - Other inorganic solid waste
Disposal Method:	H01 - Transfer Station
Tons:	0.01
Year:	2004
Gepaid:	CAL000224011
TSD EPA ID:	CAD980884183
CA Waste Code:	181 - Other inorganic solid waste

QUALCOMM (Continued) **S123622056**

Disposal Method:	-
Tons:	0.0015
Year:	2004
Gepaid:	CAL000224011
TSD EPA ID:	CAT080033681
CA Waste Code:	331 - Off-specification, aged or surplus organics
Disposal Method:	-
Tons:	0.0125
Year:	2004
Gepaid:	CAL000224011
TSD EPA ID:	CAD008252405
CA Waste Code:	181 - Other inorganic solid waste
Disposal Method:	H01 - Transfer Station
Tons:	0.015
Year:	2003
Gepaid:	CAL000224011
TSD EPA ID:	CAT080033681
CA Waste Code:	331 - Off-specification, aged or surplus organics
Disposal Method:	D80 - Disposal, Land Fill
Tons:	0.0125
Year:	2002
Gepaid:	CAL000224011
TSD EPA ID:	CAD980884183
CA Waste Code:	181 - Other inorganic solid waste
Disposal Method:	D99 - Disposal, Other
Tons:	0.0015

Additional Info:

Year:	2005
Gen EPA ID:	CAL000224011
Shipment Date:	20051012
Creation Date:	12/22/2006 18:30:28
Receipt Date:	20051020
Manifest ID:	24763327
Trans EPA ID:	CAR000030114
Trans Name:	NRC ENVIRONMENTAL SERVICES
Trans 2 EPA ID:	Not reported
Trans 2 Name:	Not reported
TSDF EPA ID:	CAD028409019
Trans Name:	CROSBY & OVERTON INC
TSDF Alt EPA ID:	CAD028409019
TSDF Alt Name:	Not reported
Waste Code Description:	181 - Other inorganic solid waste Organics
RCRA Code:	D008
Meth Code:	H01 - Transfer Station
Quantity Tons:	0.005
Waste Quantity:	10
Quantity Unit:	P
Additional Code 1:	Not reported
Additional Code 2:	Not reported
Additional Code 3:	Not reported

QUALCOMM (Continued) **S123622056**

Additional Code 4:	Not reported
Additional Code 5:	Not reported
Shipment Date:	20050928
Creation Date:	6/22/2006 18:31:22
Receipt Date:	20051006
Manifest ID:	24763342
Trans EPA ID:	CAR000030114
Trans Name:	NRC ENVIRONMENTAL SERVICES
Trans 2 EPA ID:	Not reported
Trans 2 Name:	Not reported
TSDF EPA ID:	CAD028409019
Trans Name:	CROSBY & OVERTON INC
TSDF Alt EPA ID:	CAD028409019
TSDF Alt Name:	Not reported
Waste Code Description:	352 - Other organic solids
RCRA Code:	F003
Meth Code:	H01 - Transfer Station
Quantity Tons:	0.005
Waste Quantity:	10
Quantity Unit:	P
Additional Code 1:	Not reported
Additional Code 2:	Not reported
Additional Code 3:	Not reported
Additional Code 4:	Not reported
Additional Code 5:	Not reported
Shipment Date:	20050928
Creation Date:	6/22/2006 18:31:22
Receipt Date:	20051006
Manifest ID:	24763342
Trans EPA ID:	CAR000030114
Trans Name:	NRC ENVIRONMENTAL SERVICES
Trans 2 EPA ID:	Not reported
Trans 2 Name:	Not reported
TSDF EPA ID:	CAD028409019
Trans Name:	CROSBY & OVERTON INC
TSDF Alt EPA ID:	CAD028409019
TSDF Alt Name:	Not reported
Waste Code Description:	181 - Other inorganic solid waste Organics
RCRA Code:	D008
Meth Code:	H01 - Transfer Station
Quantity Tons:	0.005
Waste Quantity:	10
Quantity Unit:	P
Additional Code 1:	Not reported
Additional Code 2:	Not reported
Additional Code 3:	Not reported
Additional Code 4:	Not reported
Additional Code 5:	Not reported

Additional Info:

Year:	2004
Gen EPA ID:	CAL000224011
Shipment Date:	20041124
Creation Date:	2/17/2005 18:32:22

QUALCOMM (Continued) **S123622056**

Receipt Date:	20041203
Manifest ID:	24018562
Trans EPA ID:	CAD028277036
Trans Name:	ASBURY ENVIRONMENTAL SERVICES
Trans 2 EPA ID:	Not reported
Trans 2 Name:	Not reported
TSDF EPA ID:	CAD008252405
Trans Name:	PACIFIC RESOURCE RECOVERY
TSDF Alt EPA ID:	CAD008252405
TSDF Alt Name:	Not reported
Waste Code Description:	181 - Other inorganic solid waste Organics
RCRA Code:	D008
Meth Code:	H01 - Transfer Station
Quantity Tons:	0.015
Waste Quantity:	30
Quantity Unit:	P
Additional Code 1:	Not reported
Additional Code 2:	Not reported
Additional Code 3:	Not reported
Additional Code 4:	Not reported
Additional Code 5:	Not reported

Shipment Date:	20040418
Creation Date:	12/17/2004 18:30:54
Receipt Date:	Not reported
Manifest ID:	22461956
Trans EPA ID:	CAD028277036
Trans Name:	ASBURY ENVIRONMENTAL SERVICES
Trans 2 EPA ID:	Not reported
Trans 2 Name:	Not reported
TSDF EPA ID:	CAT080033681
Trans Name:	D / K - ENVIRONMENTAL
TSDF Alt EPA ID:	Not reported
TSDF Alt Name:	Not reported
Waste Code Description:	331 - Off-specification, aged, or surplus organics
RCRA Code:	NONE
Meth Code:	- Not reported
Quantity Tons:	0.0125
Waste Quantity:	25
Quantity Unit:	P
Additional Code 1:	Not reported
Additional Code 2:	Not reported
Additional Code 3:	Not reported
Additional Code 4:	Not reported
Additional Code 5:	Not reported

Shipment Date:	20040221
Creation Date:	12/17/2004 18:30:54
Receipt Date:	Not reported
Manifest ID:	21361082
Trans EPA ID:	CAD028277036
Trans Name:	ASBURY ENVIRONMENTAL SERVICES
Trans 2 EPA ID:	Not reported
Trans 2 Name:	Not reported
TSDF EPA ID:	CAD980884183
Trans Name:	POLLUTION CONTROL INDUSTRIES
TSDF Alt EPA ID:	Not reported

QUALCOMM (Continued) **S123622056**

TSDF Alt Name:	Not reported
Waste Code Description:	181 - Other inorganic solid waste Organics
RCRA Code:	D008
Meth Code:	- Not reported
Quantity Tons:	0.0015
Waste Quantity:	3
Quantity Unit:	P
Additional Code 1:	Not reported
Additional Code 2:	Not reported
Additional Code 3:	Not reported
Additional Code 4:	Not reported
Additional Code 5:	Not reported

Additional Info:

Year:	2003
Gen EPA ID:	CAL000224011
Shipment Date:	20030418
Creation Date:	6/23/2004 9:59:25
Receipt Date:	20030426
Manifest ID:	22461956
Trans EPA ID:	CAD028277036
Trans Name:	Not reported
Trans 2 EPA ID:	Not reported
Trans 2 Name:	Not reported
TSDF EPA ID:	CAT080033681
Trans Name:	Not reported
TSDF Alt EPA ID:	CAT080033681
TSDF Alt Name:	Not reported
Waste Code Description:	331 - Off-specification, aged, or surplus organics
RCRA Code:	Not reported
Meth Code:	D80 - Disposal, Land Fill
Quantity Tons:	0.0125
Waste Quantity:	25
Quantity Unit:	P
Additional Code 1:	Not reported
Additional Code 2:	Not reported
Additional Code 3:	Not reported
Additional Code 4:	Not reported
Additional Code 5:	Not reported

Additional Info:

Year:	2002
Gen EPA ID:	CAL000224011
Shipment Date:	20020221
Creation Date:	12/1/2006 8:24:32
Receipt Date:	20020226
Manifest ID:	21361082
Trans EPA ID:	CAD028277036
Trans Name:	Not reported
Trans 2 EPA ID:	Not reported
Trans 2 Name:	Not reported
TSDF EPA ID:	CAD980884183
Trans Name:	Not reported
TSDF Alt EPA ID:	Not reported

QUALCOMM (Continued) **S123622056**

TSDF Alt Name:	Not reported
Waste Code Description:	181 - Other inorganic solid waste Organics
RCRA Code:	D008
Meth Code:	D99 - Disposal, Other
Quantity Tons:	0.0015
Waste Quantity:	3
Quantity Unit:	P
Additional Code 1:	Not reported
Additional Code 2:	Not reported
Additional Code 3:	Not reported
Additional Code 4:	Not reported
Additional Code 5:	Not reported

HWTS:

Name:	QUALCOMM
Address:	675 CAMPBELL TECHNOLOGY PKWY
Address 2:	Not reported
City,State,Zip:	CAMPBELL, CA 95008
EPA ID:	CAL000224011
Inactive Date:	12/16/2009
Create Date:	03/19/2001
Last Act Date:	Not reported
Mailing Name:	Not reported
Mailing Address:	5775 MOREHOUSE DR
Mailing Address 2:	Not reported
Mailing City,State,Zip:	SAN DIEGO, CA 921211714
Owner Name:	QUALCOMM
Owner Address:	5775 MOREHOUSE DR
Owner Address 2:	Not reported
Owner City,State,Zip:	SAN DIEGO, CA 921211714
Owner Phone:	Not reported
Owner Fax:	Not reported
Contact Name:	RICK MOFFETT
Contact Address:	5775 MOREHOUSE DR
Contact Address 2:	Not reported
City,State,Zip:	SAN DIEGO, CA 921211714
Contact Phone:	Not reported
Contact Fax:	Not reported
Facility Status:	Inactive
Facility Type:	PERMANENT
Category:	STATE
Latitude:	37.279674
Longitude:	-121.942436

NAICS:

EPA ID:	CAL000224011
Create Date:	2004-10-20 10:23:57.043
NAICS Code:	33422
NAICS Description:	Radio and Television Broadcasting and Wireless Communications Equipment Manufacturing
Issued EPA ID Date:	2001-03-19 00:00:00
Inactive Date:	2009-12-16 00:00:00
Facility Name:	QUALCOMM
Facility Address:	675 CAMPBELL TECHNOLOGY PKWY
Facility Address 2:	Not reported
Facility City:	CAMPBELL
Facility County:	Not reported

QUALCOMM (Continued) **S123622056**

Facility State: CA
Facility Zip: 950085059

B8 **AOPTIX TECHNOLOGIES INC** **FINDS** **1023248816**
695 CAMPBELL TECHNOLOGY PY **N/A**
< 1/8 **CAMPBELL, CA 95008**
1 ft.

Site 1 of 3 in cluster B

Relative: **Higher**
Actual: **213 ft.**

FINDS:
Registry ID: 110065372698

Click Here for FRS Facility Detail Report:

Environmental Interest/Information System:
The California Environmental Protection Agency (CalEPA) has recently implemented a new data warehouse system (nSite). This data warehouse combines and merges facility and site information from five different systems managed within CalEPA. The five systems are: California Environmental Reporting System (CERS),EnviroStor, GeoTracker, California Integrated Water Quality System (CIWQS), andToxic Release Inventory (TRI).

Click this hyperlink while viewing on your computer to access additional FINDS: detail in the EDR Site Report.

B9 **AOPTIX TECHNOLOGIES INC** **CUPA Listings** **S121473397**
695 CAMPBELL TECHNOLOGY PY **N/A**
< 1/8 **CAMPBELL, CA 95008**
1 ft.

Site 2 of 3 in cluster B

Relative: **Higher**
Actual: **213 ft.**

CUPA SANTA CLARA:

Name:	AOPTIX TECHNOLOGIES INC
Address:	695 CAMPBELL TECHNOLOGY PY
City,State,Zip:	CAMPBELL, CA 95008
Region:	SANTA CLARA
Telephone:	4085583300
UDF Email:	Not reported
PE#:	2205
Program Description:	GENERATES 100 KG YR TO <5 TONS/YR
Program Identifier:	DEH PERMIT-HAZ WASTE GENERATOR PROGRAM
Latitude:	37.279389
Longitude:	-121.94318
Record ID:	PR0379094
Facility ID:	FA0258818

B10 **AOPTIX TECHNOLOGIES INC** **HAZNET** **S113137864**
695 TECHNOLOGY PKWY **HWTS** **N/A**
< 1/8 **CAMPBELL, CA 95008**
1 ft.

Site 3 of 3 in cluster B

Relative:
Higher

Actual:
213 ft.

HAZNET:

Name:	AOPTIX TECHNOLOGIES INC
Address:	695 TECHNOLOGY PKWY
Address 2:	Not reported
City,State,Zip:	CAMPBELL, CA 95008
Contact:	COLIN BERLET/FACILITIES LEAD
Telephone:	4085583300
Mailing Name:	Not reported
Mailing Address:	695 TECHNOLOGY PKWY
Year:	2014
Gepaid:	CAL000295628
TSD EPA ID:	NVD980895338
CA Waste Code:	551 - Laboratory waste chemicals
Disposal Method:	H141 - Storage, Bulking, And/Or Transfer Off Site--No Treatment/Reovery (H010-H129) Or (H131-H135)
Tons:	0.191
Year:	2013
Gepaid:	CAL000295628
TSD EPA ID:	NVD980895338
CA Waste Code:	141 - Off-specification, aged or surplus inorganics
Disposal Method:	H121 - Neutralization Only
Tons:	0.025
Year:	2013
Gepaid:	CAL000295628
TSD EPA ID:	NVD980895338
CA Waste Code:	331 - Off-specification, aged or surplus organics
Disposal Method:	H141 - Storage, Bulking, And/Or Transfer Off Site--No Treatment/Reovery (H010-H129) Or (H131-H135)
Tons:	0.0275
Year:	2013
Gepaid:	CAL000295628
TSD EPA ID:	NVD980895338
CA Waste Code:	551 - Laboratory waste chemicals
Disposal Method:	H141 - Storage, Bulking, And/Or Transfer Off Site--No Treatment/Reovery (H010-H129) Or (H131-H135)
Tons:	0.0025
Year:	2013
Gepaid:	CAL000295628
TSD EPA ID:	NVD980895338
CA Waste Code:	551 - Laboratory waste chemicals
Disposal Method:	H121 - Neutralization Only
Tons:	0.024
Year:	2012
Gepaid:	CAL000295628
TSD EPA ID:	CAD980884183
CA Waste Code:	551 - Laboratory waste chemicals
Disposal Method:	H141 - Storage, Bulking, And/Or Transfer Off Site--No

AOPTIX TECHNOLOGIES INC (Continued) **S113137864**

	Treatment/Reovery (H010-H129) Or (H131-H135)
Tons:	0.058
Year:	2011
Gepaid:	CAL000295628
TSD EPA ID:	NVD980895338
CA Waste Code:	134 - Aqueous solution with total organic residues less than 10 percent
Disposal Method:	H122 - Evaporation
Tons:	1.134
Year:	2011
Gepaid:	CAL000295628
TSD EPA ID:	CAD980884183
CA Waste Code:	134 - Aqueous solution with total organic residues less than 10 percent
Disposal Method:	H141 - Storage, Bulking, And/Or Transfer Off Site--No Treatment/Reovery (H010-H129) Or (H131-H135)
Tons:	0.275
Year:	2011
Gepaid:	CAL000295628
TSD EPA ID:	CAD980884183
CA Waste Code:	181 - Other inorganic solid waste
Disposal Method:	H141 - Storage, Bulking, And/Or Transfer Off Site--No Treatment/Reovery (H010-H129) Or (H131-H135)
Tons:	0.025
Year:	2011
Gepaid:	CAL000295628
TSD EPA ID:	CAD980884183
CA Waste Code:	331 - Off-specification, aged or surplus organics
Disposal Method:	H141 - Storage, Bulking, And/Or Transfer Off Site--No Treatment/Reovery (H010-H129) Or (H131-H135)
Tons:	0.005

Click this hyperlink while viewing on your computer to access
10 additional CA HAZNET: record(s) in the EDR Site Report.

Additional Info:

Year:	2014
Gen EPA ID:	CAL000295628
Shipment Date:	20140331
Creation Date:	12/3/2014 10:26:37
Receipt Date:	20140403
Manifest ID:	000090488DAT
Trans EPA ID:	CAR000210617
Trans Name:	21ST CENTURY ENVIRONMENTAL MANAGEMENT OF CALIFORNIA LP
Trans 2 EPA ID:	Not reported
Trans 2 Name:	Not reported
TSDF EPA ID:	NVD980895338
Trans Name:	21ST CENTURY ENVIRONMENTAL MANAGEMENT OF NEVADA LLC
TSDF Alt EPA ID:	Not reported
TSDF Alt Name:	Not reported
Waste Code Description:	551 - Laboratory waste chemicals 561 Detergent and soap

AOPTIX TECHNOLOGIES INC (Continued) **S113137864**

RCRA Code:	D002
Meth Code:	H141 - Storage, Bulking, And/Or Transfer Off Site--No Treatment/Reovery (H010-H129) Or (H131-H135)
Quantity Tons:	0.034
Waste Quantity:	68
Quantity Unit:	P
Additional Code 1:	Not reported
Additional Code 2:	Not reported
Additional Code 3:	Not reported
Additional Code 4:	Not reported
Additional Code 5:	Not reported
Shipment Date:	20140331
Creation Date:	12/3/2014 10:26:37
Receipt Date:	20140403
Manifest ID:	000090488DAT
Trans EPA ID:	CAR000210617
Trans Name:	21ST CENTURY ENVIRONMENTAL MANAGEMENT OF CALIFORNIA LP
Trans 2 EPA ID:	Not reported
Trans 2 Name:	Not reported
TSDF EPA ID:	NVD980895338
Trans Name:	21ST CENTURY ENVIRONMENTAL MANAGEMENT OF NEVADA LLC
TSDF Alt EPA ID:	Not reported
TSDF Alt Name:	Not reported
Waste Code Description:	551 - Laboratory waste chemicals 561 Detergent and soap
RCRA Code:	Not reported
Meth Code:	H141 - Storage, Bulking, And/Or Transfer Off Site--No Treatment/Reovery (H010-H129) Or (H131-H135)
Quantity Tons:	0.015
Waste Quantity:	30
Quantity Unit:	P
Additional Code 1:	Not reported
Additional Code 2:	Not reported
Additional Code 3:	Not reported
Additional Code 4:	Not reported
Additional Code 5:	Not reported
Shipment Date:	20140331
Creation Date:	12/3/2014 10:26:37
Receipt Date:	20140403
Manifest ID:	000090488DAT
Trans EPA ID:	CAR000210617
Trans Name:	21ST CENTURY ENVIRONMENTAL MANAGEMENT OF CALIFORNIA LP
Trans 2 EPA ID:	Not reported
Trans 2 Name:	Not reported
TSDF EPA ID:	NVD980895338
Trans Name:	21ST CENTURY ENVIRONMENTAL MANAGEMENT OF NEVADA LLC
TSDF Alt EPA ID:	Not reported
TSDF Alt Name:	Not reported
Waste Code Description:	551 - Laboratory waste chemicals 561 Detergent and soap
RCRA Code:	Not reported
Meth Code:	H141 - Storage, Bulking, And/Or Transfer Off Site--No Treatment/Reovery (H010-H129) Or (H131-H135)
Quantity Tons:	0.1415
Waste Quantity:	283
Quantity Unit:	P
Additional Code 1:	Not reported

AOPTIX TECHNOLOGIES INC (Continued) **S113137864**

Additional Code 2:	Not reported
Additional Code 3:	Not reported
Additional Code 4:	Not reported
Additional Code 5:	Not reported
Shipment Date:	20140331
Creation Date:	12/3/2014 10:26:37
Receipt Date:	20140403
Manifest ID:	000090488DAT
Trans EPA ID:	CAR000210617
Trans Name:	21ST CENTURY ENVIRONMENTAL MANAGEMENT OF CALIFORNIA LP
Trans 2 EPA ID:	Not reported
Trans 2 Name:	Not reported
TSDF EPA ID:	NVD980895338
Trans Name:	21ST CENTURY ENVIRONMENTAL MANAGEMENT OF NEVADA LLC
TSDF Alt EPA ID:	Not reported
TSDF Alt Name:	Not reported
Waste Code Description:	551 - Laboratory waste chemicals 561 Detergent and soap
RCRA Code:	Not reported
Meth Code:	H141 - Storage, Bulking, And/Or Transfer Off Site--No Treatment/Reovery (H010-H129) Or (H131-H135)
Quantity Tons:	0.0005
Waste Quantity:	1
Quantity Unit:	P
Additional Code 1:	Not reported
Additional Code 2:	Not reported
Additional Code 3:	Not reported
Additional Code 4:	Not reported
Additional Code 5:	Not reported

Additional Info:

Year:	2013
Gen EPA ID:	CAL000295628
Shipment Date:	20130610
Creation Date:	10/16/2013 22:15:20
Receipt Date:	20130619
Manifest ID:	006986800JJK
Trans EPA ID:	CAR000210617
Trans Name:	21ST CENTURY ENVIRONMENTAL MANAGEMENT OF CALIFORNIA LP
Trans 2 EPA ID:	CAD982523433
Trans 2 Name:	DILLARD ENVIRONMENTAL SERVICE
TSDF EPA ID:	NVD980895338
Trans Name:	21ST CENTURY ENVIRONMENTAL MANAGEMENT OF NEVADA LLC
TSDF Alt EPA ID:	Not reported
TSDF Alt Name:	Not reported
Waste Code Description:	331 - Off-specification, aged, or surplus organics
RCRA Code:	Not reported
Meth Code:	H141 - Storage, Bulking, And/Or Transfer Off Site--No Treatment/Reovery (H010-H129) Or (H131-H135)
Quantity Tons:	0.015
Waste Quantity:	30
Quantity Unit:	P
Additional Code 1:	Not reported
Additional Code 2:	Not reported
Additional Code 3:	Not reported
Additional Code 4:	Not reported

AOPTIX TECHNOLOGIES INC (Continued) **S113137864**

Additional Code 5:	Not reported
Shipment Date:	20130610
Creation Date:	10/16/2013 22:15:20
Receipt Date:	20130619
Manifest ID:	006986800JJK
Trans EPA ID:	CAR000210617
Trans Name:	21ST CENTURY ENVIRONMENTAL MANAGEMENT OF CALIFORNIA LP
Trans 2 EPA ID:	CAD982523433
Trans 2 Name:	DILLARD ENVIRONMENTAL SERVICE
TSDF EPA ID:	NVD980895338
Trans Name:	21ST CENTURY ENVIRONMENTAL MANAGEMENT OF NEVADA LLC
TSDF Alt EPA ID:	Not reported
TSDF Alt Name:	Not reported
Waste Code Description:	551 - Laboratory waste chemicals 561 Detergent and soap
RCRA Code:	D002
Meth Code:	H121 - Neutralization Only
Quantity Tons:	0.024
Waste Quantity:	48
Quantity Unit:	P
Additional Code 1:	Not reported
Additional Code 2:	Not reported
Additional Code 3:	Not reported
Additional Code 4:	Not reported
Additional Code 5:	Not reported
Shipment Date:	20130610
Creation Date:	10/16/2013 22:15:20
Receipt Date:	20130619
Manifest ID:	006986800JJK
Trans EPA ID:	CAR000210617
Trans Name:	21ST CENTURY ENVIRONMENTAL MANAGEMENT OF CALIFORNIA LP
Trans 2 EPA ID:	CAD982523433
Trans 2 Name:	DILLARD ENVIRONMENTAL SERVICE
TSDF EPA ID:	NVD980895338
Trans Name:	21ST CENTURY ENVIRONMENTAL MANAGEMENT OF NEVADA LLC
TSDF Alt EPA ID:	Not reported
TSDF Alt Name:	Not reported
Waste Code Description:	551 - Laboratory waste chemicals 561 Detergent and soap
RCRA Code:	D002
Meth Code:	H141 - Storage, Bulking, And/Or Transfer Off Site--No Treatment/Reovery (H010-H129) Or (H131-H135)
Quantity Tons:	0.0025
Waste Quantity:	5
Quantity Unit:	P
Additional Code 1:	D001
Additional Code 2:	Not reported
Additional Code 3:	Not reported
Additional Code 4:	Not reported
Additional Code 5:	Not reported
Shipment Date:	20130610
Creation Date:	Not reported
Receipt Date:	Not reported
Manifest ID:	006986800JJK
Trans EPA ID:	CAR000210617
Trans Name:	21ST CENTURY ENVIRONMENTAL MANAGEMENT OF CALIFORNIA LP

AOPTIX TECHNOLOGIES INC (Continued) **S113137864**

Trans 2 EPA ID:	CAD982523433
Trans 2 Name:	DILLARD ENVIRONMENTAL SERVICE
TSDF EPA ID:	NVD980895338
Trans Name:	21ST CENTURY ENVIRONMENTAL MANAGEMENT OF NEVADA LLC
TSDF Alt EPA ID:	Not reported
TSDF Alt Name:	Not reported
Waste Code Description:	551 - Laboratory waste chemicals 561 Detergent and soap
RCRA Code:	D002
Meth Code:	H121 - Neutralization Only
Quantity Tons:	0.0015
Waste Quantity:	3
Quantity Unit:	P
Additional Code 1:	Not reported
Additional Code 2:	Not reported
Additional Code 3:	Not reported
Additional Code 4:	Not reported
Additional Code 5:	Not reported
Shipment Date:	20130610
Creation Date:	Not reported
Receipt Date:	Not reported
Manifest ID:	006986800JJK
Trans EPA ID:	CAR000210617
Trans Name:	21ST CENTURY ENVIRONMENTAL MANAGEMENT OF CALIFORNIA LP
Trans 2 EPA ID:	CAD982523433
Trans 2 Name:	DILLARD ENVIRONMENTAL SERVICE
TSDF EPA ID:	NVD980895338
Trans Name:	21ST CENTURY ENVIRONMENTAL MANAGEMENT OF NEVADA LLC
TSDF Alt EPA ID:	Not reported
TSDF Alt Name:	Not reported
Waste Code Description:	551 - Laboratory waste chemicals 561 Detergent and soap
RCRA Code:	D011
Meth Code:	H141 - Storage, Bulking, And/Or Transfer Off Site--No Treatment/Reovery (H010-H129) Or (H131-H135)
Quantity Tons:	0.0015
Waste Quantity:	3
Quantity Unit:	P
Additional Code 1:	Not reported
Additional Code 2:	Not reported
Additional Code 3:	Not reported
Additional Code 4:	Not reported
Additional Code 5:	Not reported
Shipment Date:	20130124
Creation Date:	6/28/2013 22:15:05
Receipt Date:	20130208
Manifest ID:	000066659DAT
Trans EPA ID:	CAR000210617
Trans Name:	21ST CENTURY ENVIRONMENTAL MANAGEMENT OF CALIFORNIA LP
Trans 2 EPA ID:	CAD982523433
Trans 2 Name:	DILLARD ENVIRONMENTAL
TSDF EPA ID:	NVD980895338
Trans Name:	21ST CENTURY ENVIRONMENTAL MANAGEMENT OF NEVADA LLC
TSDF Alt EPA ID:	Not reported
TSDF Alt Name:	Not reported
Waste Code Description:	141 - Off-specification, aged, or surplus inorganics
RCRA Code:	D002

AOPTIX TECHNOLOGIES INC (Continued) **S113137864**

Meth Code:	H121 - Neutralization Only
Quantity Tons:	0.025
Waste Quantity:	50
Quantity Unit:	P
Additional Code 1:	Not reported
Additional Code 2:	Not reported
Additional Code 3:	Not reported
Additional Code 4:	Not reported
Additional Code 5:	Not reported
Shipment Date:	20130124
Creation Date:	6/28/2013 22:15:05
Receipt Date:	20130208
Manifest ID:	000066659DAT
Trans EPA ID:	CAR000210617
Trans Name:	21ST CENTURY ENVIRONMENTAL MANAGEMENT OF CALIFORNIA LP
Trans 2 EPA ID:	CAD982523433
Trans 2 Name:	DILLARD ENVIRONMENTAL
TSDF EPA ID:	NVD980895338
Trans Name:	21ST CENTURY ENVIRONMENTAL MANAGEMENT OF NEVADA LLC
TSDF Alt EPA ID:	Not reported
TSDF Alt Name:	Not reported
Waste Code Description:	331 - Off-specification, aged, or surplus organics
RCRA Code:	Not reported
Meth Code:	H141 - Storage, Bulking, And/Or Transfer Off Site--No Treatment/Reovery (H010-H129) Or (H131-H135)
Quantity Tons:	0.0125
Waste Quantity:	25
Quantity Unit:	P
Additional Code 1:	Not reported
Additional Code 2:	Not reported
Additional Code 3:	Not reported
Additional Code 4:	Not reported
Additional Code 5:	Not reported

Additional Info:

Year:	2012
Gen EPA ID:	CAL000295628
Shipment Date:	20120301
Creation Date:	8/2/2012 22:15:07
Receipt Date:	20120319
Manifest ID:	000050049DAT
Trans EPA ID:	CAR000210617
Trans Name:	21ST CENTURY ENVIRONMENTAL MANAGEMENT OF CALIFORNIA LP
Trans 2 EPA ID:	Not reported
Trans 2 Name:	Not reported
TSDF EPA ID:	CAD980884183
Trans Name:	GENERAL ENVIRONMENTAL MGT LLC DBA PSC ENVIRONMENTAL SERVICES
TSDF Alt EPA ID:	Not reported
TSDF Alt Name:	Not reported
Waste Code Description:	551 - Laboratory waste chemicals 561 Detergent and soap
RCRA Code:	D002
Meth Code:	H141 - Storage, Bulking, And/Or Transfer Off Site--No Treatment/Reovery (H010-H129) Or (H131-H135)
Quantity Tons:	0.025
Waste Quantity:	50

AOPTIX TECHNOLOGIES INC (Continued) **S113137864**

Quantity Unit:	P
Additional Code 1:	Not reported
Additional Code 2:	Not reported
Additional Code 3:	Not reported
Additional Code 4:	Not reported
Additional Code 5:	Not reported
Shipment Date:	20120301
Creation Date:	8/2/2012 22:15:07
Receipt Date:	20120319
Manifest ID:	000050049DAT
Trans EPA ID:	CAR000210617
Trans Name:	21ST CENTURY ENVIRONMENTAL MANAGEMENT OF CALIFORNIA LP
Trans 2 EPA ID:	Not reported
Trans 2 Name:	Not reported
TSDF EPA ID:	CAD980884183
Trans Name:	GENERAL ENVIRONMENTAL MGT LLC DBA PSC ENVIRONMENTAL SERVICES
TSDF Alt EPA ID:	Not reported
TSDF Alt Name:	Not reported
Waste Code Description:	551 - Laboratory waste chemicals 561 Detergent and soap
RCRA Code:	D001
Meth Code:	H141 - Storage, Bulking, And/Or Transfer Off Site--No Treatment/Reovery (H010-H129) Or (H131-H135)
Quantity Tons:	0.003
Waste Quantity:	6
Quantity Unit:	P
Additional Code 1:	Not reported
Additional Code 2:	Not reported
Additional Code 3:	Not reported
Additional Code 4:	Not reported
Additional Code 5:	Not reported
Shipment Date:	20120301
Creation Date:	Not reported
Receipt Date:	Not reported
Manifest ID:	000050049DAT
Trans EPA ID:	CAR000210617
Trans Name:	21ST CENTURY ENVIRONMENTAL MANAGEMENT OF CALIFORNIA LP
Trans 2 EPA ID:	Not reported
Trans 2 Name:	Not reported
TSDF EPA ID:	CAD980884183
Trans Name:	GENERAL ENVIRONMENTAL MGT LLC DBA PSC ENVIRONMENTAL SERVICES
TSDF Alt EPA ID:	Not reported
TSDF Alt Name:	Not reported
Waste Code Description:	551 - Laboratory waste chemicals 561 Detergent and soap
RCRA Code:	Not reported
Meth Code:	H141 - Storage, Bulking, And/Or Transfer Off Site--No Treatment/Reovery (H010-H129) Or (H131-H135)
Quantity Tons:	0.0015
Waste Quantity:	3
Quantity Unit:	P
Additional Code 1:	Not reported
Additional Code 2:	Not reported
Additional Code 3:	Not reported
Additional Code 4:	Not reported
Additional Code 5:	Not reported

AOPTIX TECHNOLOGIES INC (Continued) **S113137864**

Shipment Date:	20120301
Creation Date:	8/2/2012 22:15:07
Receipt Date:	20120319
Manifest ID:	000050049DAT
Trans EPA ID:	CAR000210617
Trans Name:	21ST CENTURY ENVIRONMENTAL MANAGEMENT OF CALIFORNIA LP
Trans 2 EPA ID:	Not reported
Trans 2 Name:	Not reported
TSDF EPA ID:	CAD980884183
Trans Name:	GENERAL ENVIRONMENTAL MGT LLC DBA PSC ENVIRONMENTAL SERVICES
TSDF Alt EPA ID:	Not reported
TSDF Alt Name:	Not reported
Waste Code Description:	551 - Laboratory waste chemicals 561 Detergent and soap
RCRA Code:	D002
Meth Code:	H141 - Storage, Bulking, And/Or Transfer Off Site--No Treatment/Reovery (H010-H129) Or (H131-H135)
Quantity Tons:	0.015
Waste Quantity:	30
Quantity Unit:	P
Additional Code 1:	Not reported
Additional Code 2:	Not reported
Additional Code 3:	Not reported
Additional Code 4:	Not reported
Additional Code 5:	Not reported

Shipment Date:	20120301
Creation Date:	8/2/2012 22:15:07
Receipt Date:	20120319
Manifest ID:	000050049DAT
Trans EPA ID:	CAR000210617
Trans Name:	21ST CENTURY ENVIRONMENTAL MANAGEMENT OF CALIFORNIA LP
Trans 2 EPA ID:	Not reported
Trans 2 Name:	Not reported
TSDF EPA ID:	CAD980884183
Trans Name:	GENERAL ENVIRONMENTAL MGT LLC DBA PSC ENVIRONMENTAL SERVICES
TSDF Alt EPA ID:	Not reported
TSDF Alt Name:	Not reported
Waste Code Description:	551 - Laboratory waste chemicals 561 Detergent and soap
RCRA Code:	F003
Meth Code:	H141 - Storage, Bulking, And/Or Transfer Off Site--No Treatment/Reovery (H010-H129) Or (H131-H135)
Quantity Tons:	0.015
Waste Quantity:	30
Quantity Unit:	P
Additional Code 1:	D001
Additional Code 2:	Not reported
Additional Code 3:	Not reported
Additional Code 4:	Not reported
Additional Code 5:	Not reported

Additional Info:

Year:	2011
Gen EPA ID:	CAL000295628

Shipment Date:	20110822
Creation Date:	7/19/2012 22:00:14
Receipt Date:	20110906

AOPTIX TECHNOLOGIES INC (Continued) **S113137864**

Manifest ID:	000032933DAT
Trans EPA ID:	CAR000210617
Trans Name:	21ST CENTURY ENVIRONMENTAL MANAGEMENT OF CALIFORNIA LP
Trans 2 EPA ID:	CAR000179382
Trans 2 Name:	ENV ENVIRONMENTAL INTERNATIONAL INC
TSDF EPA ID:	CAD980884183
Trans Name:	GENERAL ENVIRONMENTAL MGT LLC DBA PSC ENVIRONMENTAL SERVICES
TSDF Alt EPA ID:	Not reported
TSDF Alt Name:	Not reported
Waste Code Description:	181 - Other inorganic solid waste Organics
RCRA Code:	Not reported
Meth Code:	H141 - Storage, Bulking, And/Or Transfer Off Site--No Treatment/Reovery (H010-H129) Or (H131-H135)
Quantity Tons:	0.025
Waste Quantity:	50
Quantity Unit:	P
Additional Code 1:	Not reported
Additional Code 2:	Not reported
Additional Code 3:	Not reported
Additional Code 4:	Not reported
Additional Code 5:	Not reported
Shipment Date:	20110822
Creation Date:	7/19/2012 22:00:14
Receipt Date:	20110906
Manifest ID:	000032933DAT
Trans EPA ID:	CAR000210617
Trans Name:	21ST CENTURY ENVIRONMENTAL MANAGEMENT OF CALIFORNIA LP
Trans 2 EPA ID:	CAR000179382
Trans 2 Name:	ENV ENVIRONMENTAL INTERNATIONAL INC
TSDF EPA ID:	CAD980884183
Trans Name:	GENERAL ENVIRONMENTAL MGT LLC DBA PSC ENVIRONMENTAL SERVICES
TSDF Alt EPA ID:	Not reported
TSDF Alt Name:	Not reported
Waste Code Description:	134 - Aqueous solution with <10% total organic residues
RCRA Code:	D008
Meth Code:	H141 - Storage, Bulking, And/Or Transfer Off Site--No Treatment/Reovery (H010-H129) Or (H131-H135)
Quantity Tons:	0.275
Waste Quantity:	550
Quantity Unit:	P
Additional Code 1:	Not reported
Additional Code 2:	Not reported
Additional Code 3:	Not reported
Additional Code 4:	Not reported
Additional Code 5:	Not reported
Shipment Date:	20110822
Creation Date:	7/19/2012 22:00:14
Receipt Date:	20110906
Manifest ID:	000032933DAT
Trans EPA ID:	CAR000210617
Trans Name:	21ST CENTURY ENVIRONMENTAL MANAGEMENT OF CALIFORNIA LP
Trans 2 EPA ID:	CAR000179382
Trans 2 Name:	ENV ENVIRONMENTAL INTERNATIONAL INC
TSDF EPA ID:	CAD980884183
Trans Name:	GENERAL ENVIRONMENTAL MGT LLC DBA PSC ENVIRONMENTAL SERVICES

AOPTIX TECHNOLOGIES INC (Continued) **S113137864**

TSDF Alt EPA ID:	Not reported
TSDF Alt Name:	Not reported
Waste Code Description:	331 - Off-specification, aged, or surplus organics
RCRA Code:	Not reported
Meth Code:	H141 - Storage, Bulking, And/Or Transfer Off Site--No Treatment/Reovery (H010-H129) Or (H131-H135)
Quantity Tons:	0.005
Waste Quantity:	10
Quantity Unit:	P
Additional Code 1:	Not reported
Additional Code 2:	Not reported
Additional Code 3:	Not reported
Additional Code 4:	Not reported
Additional Code 5:	Not reported
Shipment Date:	20110411
Creation Date:	9/16/2011 18:30:12
Receipt Date:	20110415
Manifest ID:	000023911DAT
Trans EPA ID:	CAR000210617
Trans Name:	21ST CENTURY ENVIRONMENTAL MANAGEMENT OF CALIFORNIA LP
Trans 2 EPA ID:	Not reported
Trans 2 Name:	Not reported
TSDF EPA ID:	NVD980895338
Trans Name:	21ST CENTURY ENVIRONMENTAL MANAGEMENT OF NEVADA LLC
TSDF Alt EPA ID:	Not reported
TSDF Alt Name:	Not reported
Waste Code Description:	134 - Aqueous solution with <10% total organic residues
RCRA Code:	D008
Meth Code:	H122 - Evaporation
Quantity Tons:	0.021
Waste Quantity:	5
Quantity Unit:	G
Additional Code 1:	Not reported
Additional Code 2:	Not reported
Additional Code 3:	Not reported
Additional Code 4:	Not reported
Additional Code 5:	Not reported
Shipment Date:	20110411
Creation Date:	9/16/2011 18:30:12
Receipt Date:	20110415
Manifest ID:	000023911DAT
Trans EPA ID:	CAR000210617
Trans Name:	21ST CENTURY ENVIRONMENTAL MANAGEMENT OF CALIFORNIA LP
Trans 2 EPA ID:	Not reported
Trans 2 Name:	Not reported
TSDF EPA ID:	NVD980895338
Trans Name:	21ST CENTURY ENVIRONMENTAL MANAGEMENT OF NEVADA LLC
TSDF Alt EPA ID:	Not reported
TSDF Alt Name:	Not reported
Waste Code Description:	134 - Aqueous solution with <10% total organic residues
RCRA Code:	D008
Meth Code:	H122 - Evaporation
Quantity Tons:	0.378
Waste Quantity:	90
Quantity Unit:	G

AOPTIX TECHNOLOGIES INC (Continued) **S113137864**

Additional Code 1:	Not reported
Additional Code 2:	Not reported
Additional Code 3:	Not reported
Additional Code 4:	Not reported
Additional Code 5:	Not reported
Shipment Date:	20110223
Creation Date:	7/15/2011 18:30:11
Receipt Date:	20110302
Manifest ID:	007750793JJK
Trans EPA ID:	NVD980895338
Trans Name:	21ST CENTURY ENVIRONMENTAL MANAGEMENT OF NEVADA LLC
Trans 2 EPA ID:	CAR000210617
Trans 2 Name:	21ST CENTURY ENVIRONMENTAL MANAGEMENT OF CALIFORNIA LP
TSDF EPA ID:	NVD980895338
Trans Name:	21ST CENTURY ENVIRONMENTAL MANAGEMENT OF NEVADA LLC
TSDF Alt EPA ID:	Not reported
TSDF Alt Name:	Not reported
Waste Code Description:	134 - Aqueous solution with <10% total organic residues
RCRA Code:	D008
Meth Code:	H122 - Evaporation
Quantity Tons:	0.42
Waste Quantity:	100
Quantity Unit:	G
Additional Code 1:	Not reported
Additional Code 2:	Not reported
Additional Code 3:	Not reported
Additional Code 4:	Not reported
Additional Code 5:	Not reported
Shipment Date:	20110118
Creation Date:	6/20/2011 18:30:31
Receipt Date:	20110119
Manifest ID:	007749825JJK
Trans EPA ID:	NVD980895338
Trans Name:	21ST CENTURY ENVIRONMENTAL MANAGEMENT OF NEVADA LLC
Trans 2 EPA ID:	CAR000179382
Trans 2 Name:	ENV ENVIRONMENTAL
TSDF EPA ID:	NVD980895338
Trans Name:	21ST CENTURY ENVIRONMENTAL MANAGEMENT OF NEVADA LLC
TSDF Alt EPA ID:	Not reported
TSDF Alt Name:	Not reported
Waste Code Description:	134 - Aqueous solution with <10% total organic residues
RCRA Code:	D008
Meth Code:	H122 - Evaporation
Quantity Tons:	0.315
Waste Quantity:	75
Quantity Unit:	G
Additional Code 1:	Not reported
Additional Code 2:	Not reported
Additional Code 3:	Not reported
Additional Code 4:	Not reported
Additional Code 5:	Not reported

Additional Info:

Year:	2010
Gen EPA ID:	CAL000295628

AOPTIX TECHNOLOGIES INC (Continued) **S113137864**

Shipment Date:	20100907
Creation Date:	2/8/2011 18:30:09
Receipt Date:	20100910
Manifest ID:	007750317JJK
Trans EPA ID:	CAR000164012
Trans Name:	21ST CENTURY ENVIRONMENTAL MANAGEMENT OF NEVADA LLC
Trans 2 EPA ID:	CAR000179382
Trans 2 Name:	ENV ENVIRONMENTAL
TSDF EPA ID:	NVD980895338
Trans Name:	21ST CENTURY ENVIRONMENTAL MANAGEMENT OF NEVADA LLC
TSDF Alt EPA ID:	Not reported
TSDF Alt Name:	Not reported
Waste Code Description:	134 - Aqueous solution with <10% total organic residues
RCRA Code:	D008
Meth Code:	H122 - Evaporation
Quantity Tons:	0.126
Waste Quantity:	30
Quantity Unit:	G
Additional Code 1:	Not reported
Additional Code 2:	Not reported
Additional Code 3:	Not reported
Additional Code 4:	Not reported
Additional Code 5:	Not reported

Shipment Date:	20100528
Creation Date:	Not reported
Receipt Date:	Not reported
Manifest ID:	006127315JJK
Trans EPA ID:	CAR000164012
Trans Name:	21ST CENTURY ENVIRONMENTAL MANAGEMENT OF NEVADA LLC
Trans 2 EPA ID:	AZR000508515
Trans 2 Name:	SLT EXPRESS
TSDF EPA ID:	NVD980895338
Trans Name:	21ST CENTURY ENVIRONMENTAL MANAGEMENT OF NEVADA LLC
TSDF Alt EPA ID:	Not reported
TSDF Alt Name:	Not reported
Waste Code Description:	331 - Off-specification, aged, or surplus organics
RCRA Code:	Not reported
Meth Code:	H141 - Storage, Bulking, And/Or Transfer Off Site--No Treatment/Reovery (H010-H129) Or (H131-H135)
Quantity Tons:	0.002
Waste Quantity:	4
Quantity Unit:	P
Additional Code 1:	Not reported
Additional Code 2:	Not reported
Additional Code 3:	Not reported
Additional Code 4:	Not reported
Additional Code 5:	Not reported

Shipment Date:	20100528
Creation Date:	Not reported
Receipt Date:	Not reported
Manifest ID:	006127315JJK
Trans EPA ID:	CAR000164012
Trans Name:	21ST CENTURY ENVIRONMENTAL MANAGEMENT OF NEVADA LLC
Trans 2 EPA ID:	AZR000508515
Trans 2 Name:	SLT EXPRESS

AOPTIX TECHNOLOGIES INC (Continued) **S113137864**

TSDF EPA ID:	NVD980895338
Trans Name:	21ST CENTURY ENVIRONMENTAL MANAGEMENT OF NEVADA LLC
TSDF Alt EPA ID:	Not reported
TSDF Alt Name:	Not reported
Waste Code Description:	122 - Alkaline solution without metals (pH > 12.5
RCRA Code:	D002
Meth Code:	H141 - Storage, Bulking, And/Or Transfer Off Site--No Treatment/Reovery (H010-H129) Or (H131-H135)
Quantity Tons:	0.001
Waste Quantity:	2
Quantity Unit:	P
Additional Code 1:	Not reported
Additional Code 2:	Not reported
Additional Code 3:	Not reported
Additional Code 4:	Not reported
Additional Code 5:	Not reported
Shipment Date:	20100528
Creation Date:	Not reported
Receipt Date:	Not reported
Manifest ID:	006127315JJK
Trans EPA ID:	CAR000164012
Trans Name:	21ST CENTURY ENVIRONMENTAL MANAGEMENT OF NEVADA LLC
Trans 2 EPA ID:	AZR000508515
Trans 2 Name:	SLT EXPRESS
TSDF EPA ID:	NVD980895338
Trans Name:	21ST CENTURY ENVIRONMENTAL MANAGEMENT OF NEVADA LLC
TSDF Alt EPA ID:	Not reported
TSDF Alt Name:	Not reported
Waste Code Description:	331 - Off-specification, aged, or surplus organics
RCRA Code:	Not reported
Meth Code:	H141 - Storage, Bulking, And/Or Transfer Off Site--No Treatment/Reovery (H010-H129) Or (H131-H135)
Quantity Tons:	0.004
Waste Quantity:	8
Quantity Unit:	P
Additional Code 1:	Not reported
Additional Code 2:	Not reported
Additional Code 3:	Not reported
Additional Code 4:	Not reported
Additional Code 5:	Not reported
Shipment Date:	20100528
Creation Date:	Not reported
Receipt Date:	Not reported
Manifest ID:	006127315JJK
Trans EPA ID:	CAR000164012
Trans Name:	21ST CENTURY ENVIRONMENTAL MANAGEMENT OF NEVADA LLC
Trans 2 EPA ID:	AZR000508515
Trans 2 Name:	SLT EXPRESS
TSDF EPA ID:	NVD980895338
Trans Name:	21ST CENTURY ENVIRONMENTAL MANAGEMENT OF NEVADA LLC
TSDF Alt EPA ID:	Not reported
TSDF Alt Name:	Not reported
Waste Code Description:	331 - Off-specification, aged, or surplus organics
RCRA Code:	Not reported
Meth Code:	H141 - Storage, Bulking, And/Or Transfer Off Site--No

AOPTIX TECHNOLOGIES INC (Continued) **S113137864**

	Treatment/Reovery (H010-H129) Or (H131-H135)
Quantity Tons:	0.002
Waste Quantity:	4
Quantity Unit:	P
Additional Code 1:	Not reported
Additional Code 2:	Not reported
Additional Code 3:	Not reported
Additional Code 4:	Not reported
Additional Code 5:	Not reported
Shipment Date:	20100528
Creation Date:	1/14/2011 18:30:17
Receipt Date:	20100607
Manifest ID:	006127315JJK
Trans EPA ID:	CAR000164012
Trans Name:	21ST CENTURY ENVIRONMENTAL MANAGEMENT OF NEVADA LLC
Trans 2 EPA ID:	AZR000508515
Trans 2 Name:	SLT EXPRESS
TSDF EPA ID:	NVD980895338
Trans Name:	21ST CENTURY ENVIRONMENTAL MANAGEMENT OF NEVADA LLC
TSDF Alt EPA ID:	Not reported
TSDF Alt Name:	Not reported
Waste Code Description:	122 - Alkaline solution without metals (pH > 12.5
RCRA Code:	D002
Meth Code:	H141 - Storage, Bulking, And/Or Transfer Off Site--No Treatment/Reovery (H010-H129) Or (H131-H135)
Quantity Tons:	0.002
Waste Quantity:	4
Quantity Unit:	P
Additional Code 1:	Not reported
Additional Code 2:	Not reported
Additional Code 3:	Not reported
Additional Code 4:	Not reported
Additional Code 5:	Not reported
Shipment Date:	20100528
Creation Date:	Not reported
Receipt Date:	Not reported
Manifest ID:	006127315JJK
Trans EPA ID:	CAR000164012
Trans Name:	21ST CENTURY ENVIRONMENTAL MANAGEMENT OF NEVADA LLC
Trans 2 EPA ID:	AZR000508515
Trans 2 Name:	SLT EXPRESS
TSDF EPA ID:	NVD980895338
Trans Name:	21ST CENTURY ENVIRONMENTAL MANAGEMENT OF NEVADA LLC
TSDF Alt EPA ID:	Not reported
TSDF Alt Name:	Not reported
Waste Code Description:	134 - Aqueous solution with <10% total organic residues
RCRA Code:	D008
Meth Code:	H122 - Evaporation
Quantity Tons:	0.084
Waste Quantity:	20
Quantity Unit:	G
Additional Code 1:	Not reported
Additional Code 2:	Not reported
Additional Code 3:	Not reported
Additional Code 4:	Not reported

AOPTIX TECHNOLOGIES INC (Continued) **S113137864**

Additional Code 5:	Not reported
Shipment Date:	20100528
Creation Date:	1/14/2011 18:30:17
Receipt Date:	20100607
Manifest ID:	006127315JJK
Trans EPA ID:	CAR000164012
Trans Name:	21ST CENTURY ENVIRONMENTAL MANAGEMENT OF NEVADA LLC
Trans 2 EPA ID:	AZR000508515
Trans 2 Name:	SLT EXPRESS
TSDF EPA ID:	NVD980895338
Trans Name:	21ST CENTURY ENVIRONMENTAL MANAGEMENT OF NEVADA LLC
TSDF Alt EPA ID:	Not reported
TSDF Alt Name:	Not reported
Waste Code Description:	331 - Off-specification, aged, or surplus organics
RCRA Code:	D002
Meth Code:	H141 - Storage, Bulking, And/Or Transfer Off Site--No Treatment/Reovery (H010-H129) Or (H131-H135)
Quantity Tons:	0.0015
Waste Quantity:	3
Quantity Unit:	P
Additional Code 1:	Not reported
Additional Code 2:	Not reported
Additional Code 3:	Not reported
Additional Code 4:	Not reported
Additional Code 5:	Not reported
Shipment Date:	20100528
Creation Date:	1/14/2011 18:30:17
Receipt Date:	20100607
Manifest ID:	006127315JJK
Trans EPA ID:	CAR000164012
Trans Name:	21ST CENTURY ENVIRONMENTAL MANAGEMENT OF NEVADA LLC
Trans 2 EPA ID:	AZR000508515
Trans 2 Name:	SLT EXPRESS
TSDF EPA ID:	NVD980895338
Trans Name:	21ST CENTURY ENVIRONMENTAL MANAGEMENT OF NEVADA LLC
TSDF Alt EPA ID:	Not reported
TSDF Alt Name:	Not reported
Waste Code Description:	352 - Other organic solids
RCRA Code:	D011
Meth Code:	H141 - Storage, Bulking, And/Or Transfer Off Site--No Treatment/Reovery (H010-H129) Or (H131-H135)
Quantity Tons:	0.0015
Waste Quantity:	3
Quantity Unit:	P
Additional Code 1:	Not reported
Additional Code 2:	Not reported
Additional Code 3:	Not reported
Additional Code 4:	Not reported
Additional Code 5:	Not reported
Shipment Date:	20100528
Creation Date:	1/14/2011 18:30:17
Receipt Date:	20100607
Manifest ID:	006127315JJK
Trans EPA ID:	CAR000164012

AOPTIX TECHNOLOGIES INC (Continued) **S113137864**

Trans Name:	21ST CENTURY ENVIRONMENTAL MANAGEMENT OF NEVADA LLC
Trans 2 EPA ID:	AZR000508515
Trans 2 Name:	SLT EXPRESS
TSDF EPA ID:	NVD980895338
Trans Name:	21ST CENTURY ENVIRONMENTAL MANAGEMENT OF NEVADA LLC
TSDF Alt EPA ID:	Not reported
TSDF Alt Name:	Not reported
Waste Code Description:	352 - Other organic solids
RCRA Code:	D011
Meth Code:	H141 - Storage, Bulking, And/Or Transfer Off Site--No Treatment/Reovery (H010-H129) Or (H131-H135)
Quantity Tons:	0.001
Waste Quantity:	2
Quantity Unit:	P
Additional Code 1:	Not reported
Additional Code 2:	Not reported
Additional Code 3:	Not reported
Additional Code 4:	Not reported
Additional Code 5:	Not reported

Additional Info:

Year:	2009
Gen EPA ID:	CAL000295628
Shipment Date:	20090430
Creation Date:	9/9/2009 18:30:22
Receipt Date:	20090505
Manifest ID:	005516970JJK
Trans EPA ID:	CAR000164012
Trans Name:	21ST CENTURY ENVIRONMENTAL MANAGEMENT OF NEVADA LLC
Trans 2 EPA ID:	UTR000007708
Trans 2 Name:	SLT EXPRESS
TSDF EPA ID:	NVD980895338
Trans Name:	21ST CENTURY ENVIRONMENTAL MANAGEMENT OF NEVADA LLC
TSDF Alt EPA ID:	Not reported
TSDF Alt Name:	Not reported
Waste Code Description:	134 - Aqueous solution with <10% total organic residues
RCRA Code:	D008
Meth Code:	H122 - Evaporation
Quantity Tons:	0.126
Waste Quantity:	30
Quantity Unit:	G
Additional Code 1:	Not reported
Additional Code 2:	Not reported
Additional Code 3:	Not reported
Additional Code 4:	Not reported
Additional Code 5:	Not reported
Shipment Date:	20090303
Creation Date:	7/14/2009 18:30:08
Receipt Date:	20090309
Manifest ID:	005517268JJK
Trans EPA ID:	CAR000164012
Trans Name:	21ST CENTURY ENVIRONMENTAL MANAGEMENT OF NEVADA LLC
Trans 2 EPA ID:	UTR000007708
Trans 2 Name:	SLT EXPRESS
TSDF EPA ID:	NVD980895338

AOPTIX TECHNOLOGIES INC (Continued) **S113137864**

Trans Name:	21ST CENTURY ENVIRONMENTAL MANAGEMENT OF NEVADA LLC
TSDF Alt EPA ID:	Not reported
TSDF Alt Name:	Not reported
Waste Code Description:	134 - Aqueous solution with <10% total organic residues
RCRA Code:	D008
Meth Code:	H122 - Evaporation
Quantity Tons:	0.126
Waste Quantity:	30
Quantity Unit:	G
Additional Code 1:	Not reported
Additional Code 2:	Not reported
Additional Code 3:	Not reported
Additional Code 4:	Not reported
Additional Code 5:	Not reported

Additional Info:

Year:	2008
Gen EPA ID:	CAL000295628
Shipment Date:	20081103
Creation Date:	4/3/2009 18:30:35
Receipt Date:	20081111
Manifest ID:	004949140JJK
Trans EPA ID:	CAR000164012
Trans Name:	21ST CENTURY ENVIRONMENTAL MANAGEMENT OF NEVADA LLC
Trans 2 EPA ID:	UTR000007708
Trans 2 Name:	SLT EXPRESS
TSDF EPA ID:	WAD991281767
Trans Name:	BURLINGTON ENVIRONMENTAL LLC KENT FACILITY
TSDF Alt EPA ID:	Not reported
TSDF Alt Name:	Not reported
Waste Code Description:	331 - Off-specification, aged, or surplus organics
RCRA Code:	Not reported
Meth Code:	H141 - Storage, Bulking, And/Or Transfer Off Site--No Treatment/Reovery (H010-H129) Or (H131-H135)
Quantity Tons:	0.099
Waste Quantity:	30
Quantity Unit:	G
Additional Code 1:	Not reported
Additional Code 2:	Not reported
Additional Code 3:	Not reported
Additional Code 4:	Not reported
Additional Code 5:	Not reported
Shipment Date:	20081013
Creation Date:	3/24/2009 18:30:28
Receipt Date:	20081021
Manifest ID:	004949083JJK
Trans EPA ID:	CAR000164012
Trans Name:	21ST CENTURY ENVIRONMENTAL MANAGEMENT
Trans 2 EPA ID:	UTR000007708
Trans 2 Name:	SLT EXPRESS
TSDF EPA ID:	WAD991281767
Trans Name:	BURLINGTON ENVIRONMENTAL LLC KENT FACILITY
TSDF Alt EPA ID:	Not reported
TSDF Alt Name:	Not reported
Waste Code Description:	331 - Off-specification, aged, or surplus organics

AOPTIX TECHNOLOGIES INC (Continued) **S113137864**

RCRA Code:	Not reported
Meth Code:	H141 - Storage, Bulking, And/Or Transfer Off Site--No Treatment/Reovery (H010-H129) Or (H131-H135)
Quantity Tons:	0.0099
Waste Quantity:	3
Quantity Unit:	G
Additional Code 1:	Not reported
Additional Code 2:	Not reported
Additional Code 3:	Not reported
Additional Code 4:	Not reported
Additional Code 5:	Not reported
Shipment Date:	20080725
Creation Date:	12/11/2008 18:30:30
Receipt Date:	20080801
Manifest ID:	003375688JJK
Trans EPA ID:	CAR000164012
Trans Name:	21ST CENTURY EMI
Trans 2 EPA ID:	UTR000007708
Trans 2 Name:	SLT EXPRESS
TSDF EPA ID:	NVD980895338
Trans Name:	21ST CENTURY EMI
TSDF Alt EPA ID:	Not reported
TSDF Alt Name:	Not reported
Waste Code Description:	134 - Aqueous solution with <10% total organic residues
RCRA Code:	D008
Meth Code:	H122 - Evaporation
Quantity Tons:	0.126
Waste Quantity:	30
Quantity Unit:	G
Additional Code 1:	Not reported
Additional Code 2:	Not reported
Additional Code 3:	Not reported
Additional Code 4:	Not reported
Additional Code 5:	Not reported
Shipment Date:	20080707
Creation Date:	11/18/2008 18:30:17
Receipt Date:	20080715
Manifest ID:	003375614JJK
Trans EPA ID:	CAR000164012
Trans Name:	21ST CENTURY EMI
Trans 2 EPA ID:	UTR000007708
Trans 2 Name:	SLT EXPRESS
TSDF EPA ID:	WAD991281767
Trans Name:	BURLINGTON ENVIRONMENTAL INC KENT FACILITY
TSDF Alt EPA ID:	Not reported
TSDF Alt Name:	Not reported
Waste Code Description:	214 - Unspecified solvent mixture
RCRA Code:	D011
Meth Code:	H141 - Storage, Bulking, And/Or Transfer Off Site--No Treatment/Reovery (H010-H129) Or (H131-H135)
Quantity Tons:	0.05
Waste Quantity:	100
Quantity Unit:	P
Additional Code 1:	D001
Additional Code 2:	Not reported

AOPTIX TECHNOLOGIES INC (Continued) **S113137864**

Additional Code 3:	Not reported
Additional Code 4:	Not reported
Additional Code 5:	Not reported
Shipment Date:	20080421
Creation Date:	9/12/2008 18:30:16
Receipt Date:	20080425
Manifest ID:	003894075JJK
Trans EPA ID:	CAR000164012
Trans Name:	21ST CENTURY EMI
Trans 2 EPA ID:	UTR000007708
Trans 2 Name:	SLT EXPRESS
TSDF EPA ID:	NVD980895338
Trans Name:	21ST CENTURY EMI
TSDF Alt EPA ID:	Not reported
TSDF Alt Name:	Not reported
Waste Code Description:	134 - Aqueous solution with <10% total organic residues
RCRA Code:	D008
Meth Code:	H122 - Evaporation
Quantity Tons:	0.126
Waste Quantity:	30
Quantity Unit:	G
Additional Code 1:	Not reported
Additional Code 2:	Not reported
Additional Code 3:	Not reported
Additional Code 4:	Not reported
Additional Code 5:	Not reported

Additional Info:

Year:	2007
Gen EPA ID:	CAL000295628
Shipment Date:	20071009
Creation Date:	7/16/2008 18:30:27
Receipt Date:	20071019
Manifest ID:	003379501JJK
Trans EPA ID:	CAR000164012
Trans Name:	21ST CENTURY EMI
Trans 2 EPA ID:	UTR000007708
Trans 2 Name:	SLT EXPRESS
TSDF EPA ID:	WAD991281767
Trans Name:	BURLINGTON ENVIRONMENTAL INC KENT FACILITY
TSDF Alt EPA ID:	Not reported
TSDF Alt Name:	Not reported
Waste Code Description:	352 - Other organic solids
RCRA Code:	D007
Meth Code:	H111 - Stabilization Or Chemical Fixation Prior To Disposal At Another Site
Quantity Tons:	0.03
Waste Quantity:	60
Quantity Unit:	P
Additional Code 1:	Not reported
Additional Code 2:	Not reported
Additional Code 3:	Not reported
Additional Code 4:	Not reported
Additional Code 5:	Not reported

AOPTIX TECHNOLOGIES INC (Continued) **S113137864**

Shipment Date:	20071009
Creation Date:	7/16/2008 18:30:27
Receipt Date:	20071019
Manifest ID:	003379501JJK
Trans EPA ID:	CAR000164012
Trans Name:	21ST CENTURY EMI
Trans 2 EPA ID:	UTR000007708
Trans 2 Name:	SLT EXPRESS
TSDF EPA ID:	WAD991281767
Trans Name:	BURLINGTON ENVIRONMENTAL INC KENT FACILITY
TSDF Alt EPA ID:	Not reported
TSDF Alt Name:	Not reported
Waste Code Description:	134 - Aqueous solution with <10% total organic residues
RCRA Code:	D008
Meth Code:	H111 - Stabilization Or Chemical Fixation Prior To Disposal At Another Site
Quantity Tons:	0.0924
Waste Quantity:	22
Quantity Unit:	G
Additional Code 1:	Not reported
Additional Code 2:	Not reported
Additional Code 3:	Not reported
Additional Code 4:	Not reported
Additional Code 5:	Not reported

HWTS:

Name:	AOPTIX TECHNOLOGIES INC
Address:	695 TECHNOLOGY PKWY
Address 2:	Not reported
City,State,Zip:	CAMPBELL, CA 95008
EPA ID:	CAL000295628
Inactive Date:	06/30/2013
Create Date:	06/23/2005
Last Act Date:	Not reported
Mailing Name:	Not reported
Mailing Address:	695 TECHNOLOGY PKWY
Mailing Address 2:	Not reported
Mailing City,State,Zip:	CAMPBELL, CA 950080000
Owner Name:	AOPTIX TECHNOLOGIES INC
Owner Address:	695 TECHNOLOGY PKWY
Owner Address 2:	Not reported
Owner City,State,Zip:	CAMPBELL, CA 950080000
Owner Phone:	Not reported
Owner Fax:	Not reported
Contact Name:	COLIN BERLET/FACILITIES LEAD
Contact Address:	695 CAMPBELL TECHNOLOGY PARKWAY
Contact Address 2:	Not reported
City,State,Zip:	CAMPBELL, CA 95008
Contact Phone:	Not reported
Contact Fax:	Not reported
Facility Status:	Inactive
Facility Type:	PERMANENT
Category:	STATE
Latitude:	37.279202
Longitude:	-121.943374

NAICS:

AOPTIX TECHNOLOGIES INC (Continued) **S113137864**

EPA ID:	CAL000295628
Create Date:	2014-12-16 05:37:50.997
NAICS Code:	33429
NAICS Description:	Other Communications Equipment Manufacturing
Issued EPA ID Date:	2005-06-23 16:16:56.44300
Inactive Date:	2013-06-30 00:00:00
Facility Name:	AOPTIX TECHNOLOGIES INC
Facility Address:	695 TECHNOLOGY PKWY
Facility Address 2:	Not reported
Facility City:	CAMPBELL
Facility County:	Not reported
Facility State:	CA
Facility Zip:	95008

EPA ID:	CAL000295628
Create Date:	2005-06-23 16:16:56.490
NAICS Code:	54171
NAICS Description:	Research and Development in the Physical, Engineering, and Life Sciences
Issued EPA ID Date:	2005-06-23 16:16:56.44300
Inactive Date:	2013-06-30 00:00:00
Facility Name:	AOPTIX TECHNOLOGIES INC
Facility Address:	695 TECHNOLOGY PKWY
Facility Address 2:	Not reported
Facility City:	CAMPBELL
Facility County:	Not reported
Facility State:	CA
Facility Zip:	95008

---

11 **PETERSEN CONSTRUCTION CO** **CUPA Listings** **S121468393**
SE **563 CAMPBELL TECHNOLOGY PY** **N/A**
< 1/8 **CAMPBELL, CA 95008**
0.010 mi.
51 ft.

Relative:
Higher

Actual:
212 ft.

CUPA SANTA CLARA:

Name:	PETERSEN CONSTRUCTION CO
Address:	563 CAMPBELL TECHNOLOGY PY
City,State,Zip:	CAMPBELL, CA 95008
Region:	SANTA CLARA
Telephone:	4083777049
UDF Email:	Not reported
PE#:	2201
Program Description:	GENERATES WASTE OIL ONLY
Program Identifier:	DEH PERMIT-HAZ WASTE GENERATOR PROGRAM
Latitude:	37.279367
Longitude:	-121.940702
Record ID:	PR0313786
Facility ID:	FA0200438

C12 SSW < 1/8 0.020 mi. 103 ft. | **GRIFFITH'S PROPERTY 260 CRISTICH LN CAMPBELL, CA 95008** | **LUST HIST LUST SWEEPS UST Cortese HIST CORTESE** | **S103881265 N/A**

Site 1 of 35 in cluster C

Relative: Higher

Actual: 213 ft.

LUST:

Name:	GRIFFITH'S PROPERTY
Address:	260 CRISTICH LN
City,State,Zip:	CAMPBELL, CA 95008
Lead Agency:	SANTA CLARA COUNTY LOP
Case Type:	LUST Cleanup Site
Geo Track:	http://geotracker.waterboards.ca.gov/profile_report.asp?global_id=T0608500697
Global Id:	T0608500697
Latitude:	37.2787970161685
Longitude:	-121.943539704369
Status:	Completed - Case Closed
Status Date:	10/10/1995
Case Worker:	DEH
RB Case Number:	Not reported
Local Agency:	SANTA CLARA COUNTY LOP
File Location:	All Files are on GeoTracker or in the Local Agency Database
Local Case Number:	Not reported
Potential Media Affect:	Soil
Potential Contaminants of Concern:	Gasoline
EPA Region:	9
Coordinate Source:	Google Map Move
Cuf Case:	NO
Quantity Released Gallons:	Not reported
Begin Date:	01/01/1988
Leak Reported Date:	01/01/1988
How Discovered:	Not reported
How Discovered Description:	Not reported
Discharge Source:	Not reported
Discharge Cause:	Not reported
Stop Method:	Not reported
Stop Description:	Not reported
No Further Action Date:	10/10/1995
CA Water Watershed Name:	Santa Clara - Guadalupe River (205.40)
Dwr Groundwater Subbasin Name:	Santa Clara Valley - Santa Clara (2-009.02)
Disadvantaged Community:	Not reported
CA Enviroscreen 3 Score:	16-20%
CA Enviroscreen 4 Score:	25-30%
Military DOD Site:	No
Facility Project Subtype:	Not reported
RWQCB Region:	SAN FRANCISCO BAY RWQCB (REGION 2)
Site History:	Not reported

LUST:

Global Id:	T0608500697
Contact Type:	Local Agency Caseworker - Primary Caseworker
Contact Name:	DEH CASEWORKER
Organization Name:	SANTA CLARA COUNTY LOP
Address:	1555 Berger Drive, Suite 300
City:	SAN JOSE
Email:	smp@deh.sccgov.org
Phone Number:	4089183400

Global Id:	T0608500697
Contact Type:	Regional Board Caseworker

GRIFFITH'S PROPERTY (Continued) **S103881265**

Contact Name: Regional Water Board
Organization Name: SAN FRANCISCO BAY RWQCB (REGION 2)
Address: 1515 CLAY ST SUITE 1400
City: OAKLAND
Email: Not reported
Phone Number: Not reported

LUST:
Global Id: T0608500697
Action Type: Other
Date: 01/01/1988
Action: Leak Reported

Global Id: T0608500697
Action Type: RESPONSE
Date: 09/14/1994
Action: Other Report / Document

Global Id: T0608500697
Action Type: ENFORCEMENT
Date: 10/10/1995
Action: Closure/No Further Action Letter

LUST:
Global Id: T0608500697
Status: Open - Case Begin Date
Status Date: 01/01/1988

Global Id: T0608500697
Status: Completed - Case Closed
Status Date: 10/10/1995

LUST REG 2:
Region: 2
Facility Id: Not reported
Facility Status: Case Closed
Case Number: 07S1W35L04f
How Discovered: Not reported
Leak Cause: Not reported
Leak Source: Not reported
Date Leak Confirmed: Not reported
Oversight Program: LUST
Prelim. Site Assesment Wokplan Submitted: Not reported
Preliminary Site Assesment Began: Not reported
Pollution Characterization Began: Not reported
Pollution Remediation Plan Submitted: Not reported
Date Remediation Action Underway: Not reported
Date Post Remedial Action Monitoring Began: Not reported

LUST SANTA CLARA:
Name: GRIFFITH'S PROPERTY
Address: 260 CRISTICH LN
City,State,Zip: CAMPBELL, CA
Region: SANTA CLARA

GRIFFITH'S PROPERTY (Continued) **S103881265**

SCVWD ID: 07S1W35L04F
Date Closed: 10/10/1995
EDR Link ID: 07S1W35L04F

HIST LUST SANTA CLARA:
Name: Griffith's Property
Address: 260 Cristich Ln
City: Campbell
Region: SANTA CLARA
Region Code: 2
SCVWD ID: 07S1W35L04
Oversite Agency: SCVWD
Date Listed: 1989-01-01 00:00:00
Closed Date: 1995-10-10 00:00:00

SWEEPS UST:
Name: JAMES GRIFFITHS, INC.
Address: 260 CRISTICH LN
City: CAMPBELL
Status: Not reported
Comp Number: 7124
Number: Not reported
Board Of Equalization: 44-026285
Referral Date: Not reported
Action Date: Not reported
Created Date: Not reported
Owner Tank Id: Not reported
SWRCB Tank Id: 43-008-007124-000001
Tank Status: Not reported
Capacity: 1000
Active Date: Not reported
Tank Use: M.V. FUEL
STG: PRODUCT
Content: LEADED
Number Of Tanks: 2

Name: JAMES GRIFFITHS, INC.
Address: 260 CRISTICH LN
City: CAMPBELL
Status: Not reported
Comp Number: 7124
Number: Not reported
Board Of Equalization: 44-026285
Referral Date: Not reported
Action Date: Not reported
Created Date: Not reported
Owner Tank Id: Not reported
SWRCB Tank Id: 43-008-007124-000002
Tank Status: Not reported
Capacity: 500
Active Date: Not reported
Tank Use: M.V. FUEL
STG: PRODUCT
Content: REG UNLEADED
Number Of Tanks: Not reported

GRIFFITH'S PROPERTY (Continued) **S103881265**

CORTESE:

Name:	GRIFFITH'S PROPERTY
Address:	260 CRISTICH LN
City,State,Zip:	CAMPBELL, CA 95008
Region:	CORTESE
Envirostor Id:	Not reported
Global ID:	T0608500697
Site/Facility Type:	LUST CLEANUP SITE
Cleanup Status:	COMPLETED - CASE CLOSED
Status Date:	Not reported
Site Code:	Not reported
Latitude:	Not reported
Longitude:	Not reported
Owner:	Not reported
Enf Type:	Not reported
Swat R:	Not reported
Flag:	active
Order No:	Not reported
Waste Discharge System No:	Not reported
Effective Date:	Not reported
Region 2:	Not reported
WID Id:	Not reported
Solid Waste Id No:	Not reported
Waste Management Uit Name:	Not reported
File Name:	Active Open

HIST CORTESE:

edr_fname:	GRIFFITHS PROPERTY
edr_fadd1:	260 CRISTICH
City,State,Zip:	CAMPBELL, CA
Region:	CORTESE
Facility County Code:	43
Reg By:	LTNKA
Reg Id:	43-0666

C13
SSW
< 1/8
0.020 mi.
103 ft.

CAMPBELL AUTO RESTORATIONS **RCRA NonGen / NLR** **1024795355**
260 CRISTICH LN STE A1 **CAL000162219**
CAMPBELL, CA 95008

Site 2 of 35 in cluster C

Relative:
Higher

Actual:
213 ft.

RCRA Listings:

Date Form Received by Agency:	19971121
Handler Name:	Campbell Auto Restorations
Handler Address:	260 CRISTICH LN STE A1
Handler City,State,Zip:	CAMPBELL, CA 95008-0000
EPA ID:	CAL000162219
Contact Name:	TOM DILLARD
Contact Address:	260 CRISTICH LN STE A1
Contact City,State,Zip:	CAMPBELL, CA 95008-0000
Contact Telephone:	408-371-5522
Contact Fax:	408-371-5552
Contact Email:	CMBLAUTORE@SBCGLOBAL.NET
Contact Title:	Not reported
EPA Region:	09
Land Type:	Not reported
Federal Waste Generator Description:	Not a generator, verified

CAMPBELL AUTO RESTORATIONS (Continued) **1024795355**

Non-Notifier:	Not reported
Biennial Report Cycle:	Not reported
Accessibility:	Not reported
Active Site Indicator:	Handler Activities
State District Owner:	Not reported
State District:	Not reported
Mailing Address:	260 CRISTICH LN STE A1
Mailing City,State,Zip:	CAMPBELL, CA 95008-0000
Owner Name:	T Dillard/Campbell Auto Restor
Owner Type:	Other
Operator Name:	Tom Dillard
Operator Type:	Other
Short-Term Generator Activity:	No
Importer Activity:	No
Mixed Waste Generator:	No
Transporter Activity:	No
Transfer Facility Activity:	No
Recycler Activity with Storage:	No
Small Quantity On-Site Burner Exemption:	No
Smelting Melting and Refining Furnace Exemption:	No
Underground Injection Control:	No
Off-Site Waste Receipt:	No
Universal Waste Indicator:	Yes
Universal Waste Destination Facility:	Yes
Federal Universal Waste:	No
Active Site State-Reg Handler:	---
Federal Facility Indicator:	Not reported
Hazardous Secondary Material Indicator:	N
Sub-Part K Indicator:	Not reported
2018 GPRA Permit Baseline:	Not on the Baseline
2018 GPRA Renewals Baseline:	Not on the Baseline
202 GPRA Corrective Action Baseline:	No
Subject to Corrective Action Universe:	No
Non-TSDFs Where RCRA CA has Been Imposed Universe:	No
Corrective Action Priority Ranking:	No NCAPS ranking
Environmental Control Indicator:	No
Institutional Control Indicator:	No
Human Exposure Controls Indicator:	N/A
Groundwater Controls Indicator:	N/A
Significant Non-Complier Universe:	No
Unaddressed Significant Non-Complier Universe:	No
Addressed Significant Non-Complier Universe:	No
Significant Non-Complier With a Compliance Schedule Universe:	No
Financial Assurance Required:	Not reported
Handler Date of Last Change:	20180905
Recognized Trader-Importer:	No
Recognized Trader-Exporter:	No
Importer of Spent Lead Acid Batteries:	No
Exporter of Spent Lead Acid Batteries:	No
Recycler Activity Without Storage:	No
Manifest Broker:	No
Sub-Part P Indicator:	No

Handler - Owner Operator:
Owner/Operator Indicator: Owner
Owner/Operator Name: T DILLARD/CAMPBELL AUTO RESTOR

CAMPBELL AUTO RESTORATIONS (Continued) **1024795355**

Legal Status:	Other
Date Became Current:	Not reported
Date Ended Current:	Not reported
Owner/Operator Address:	260 CHRISTICH LANE UNIT A-1
Owner/Operator City,State,Zip:	CAMPBELL, CA 95008-0000
Owner/Operator Telephone:	408-371-5522
Owner/Operator Telephone Ext:	Not reported
Owner/Operator Fax:	Not reported
Owner/Operator Email:	Not reported

Owner/Operator Indicator:	Operator
Owner/Operator Name: TOM DILLARD	
Legal Status:	Other
Date Became Current:	Not reported
Date Ended Current:	Not reported
Owner/Operator Address:	260 CRISTICH LN STE A1
Owner/Operator City,State,Zip:	CAMPBELL, CA 95008-0000
Owner/Operator Telephone:	408-371-5522
Owner/Operator Telephone Ext:	Not reported
Owner/Operator Fax:	Not reported
Owner/Operator Email:	Not reported

Historic Generators:

Receive Date:	19971121
Handler Name:	CAMPBELL AUTO RESTORATIONS
Federal Waste Generator Description:	Not a generator, verified
State District Owner:	Not reported
Large Quantity Handler of Universal Waste:	No
Recognized Trader Importer:	No
Recognized Trader Exporter:	No
Spent Lead Acid Battery Importer:	No
Spent Lead Acid Battery Exporter:	No
Current Record:	Yes
Non Storage Recycler Activity:	Not reported
Electronic Manifest Broker:	Not reported

List of NAICS Codes and Descriptions:

NAICS Code:	811121
NAICS Description:	AUTOMOTIVE BODY, PAINT, AND INTERIOR REPAIR AND MAINTENANCE

Facility Has Received Notices of Violations:

Violations:	No Violations Found

Evaluation Action Summary:

Evaluations:	No Evaluations Found

C14 SSW < 1/8 0.020 mi. 103 ft. | **JAMES GRIFFITHS, INC.**
260 CRISTICH LN
CAMPBELL, CA 95008

Site 3 of 35 in cluster C

HIST UST | **U001600873**
N/A

Relative: Higher

Actual: 213 ft.

HIST UST:

Name:	JAMES GRIFFITHS, INC.
Address:	260 CRISTICH LN
City,State,Zip:	CAMPBELL, CA 95008
File Number:	Not reported
URL:	Not reported
Region:	STATE
Facility ID:	00000007124
Facility Type:	Other
Other Type:	CONCRETE CONST
Contact Name:	Not reported
Telephone:	4083778610
Owner Name:	JAMES GRIFFITHS, INC.
Owner Address:	260 CRISTICH LANE
Owner City,St,Zip:	CAMPBELL, CA 95008
Total Tanks:	0002
Tank Num:	001
Container Num:	TWO (2)
Year Installed:	1959
Tank Capacity:	00001000
Tank Used for:	PRODUCT
Type of Fuel:	REGULAR
Container Construction Thickness:	Not reported
Leak Detection:	Visual
Tank Num:	002
Container Num:	ONE (1)
Year Installed:	1959
Tank Capacity:	00000500
Tank Used for:	PRODUCT
Type of Fuel:	UNLEADED
Container Construction Thickness:	Not reported
Leak Detection:	Visual

C15 SSW < 1/8 0.020 mi. 103 ft. | **JAMES GRIFFITHS, INC.**
260 CRISTICH LN
CAMPBELL, CA 95008

Site 4 of 35 in cluster C

CA FID UST | **S101624851**
N/A

Relative: Higher

Actual: 213 ft.

CA FID UST:

Facility ID:	43000806
Regulated By:	UTNKA
Regulated ID:	00007124
Cortese Code:	Not reported
SIC Code:	Not reported
Facility Phone:	4083778610
Mail To:	Not reported
Mailing Address:	260 CRISTICH LN
Mailing Address 2:	Not reported
Mailing City,St,Zip:	CAMPBELL 95008
Contact:	Not reported
Contact Phone:	Not reported

JAMES GRIFFITHS, INC. (Continued) **S101624851**

DUNs Number: Not reported
NPDES Number: Not reported
EPA ID: Not reported
Comments: Not reported
Status: Active

C16 SSW < 1/8 0.020 mi. 103 ft. | **CAMPBELL AUTO RESTORATION**
260 CRISTICH LN, # A1
CAMPBELL, CA 95008
Site 5 of 35 in cluster C | **CERS HAZ WASTE**
CUPA Listings
EMI
CERS | **S103954683**
N/A

Relative: Higher

Actual: 213 ft.

CERS HAZ WASTE:
Name: CAMPBELL AUTO RESTORATION
Address: 260 CRISTICH LN
City,State,Zip: CAMPBELL, CA 95008
Site ID: 102718
CERS ID: 10350742
CERS Description: Hazardous Waste Generator

CUPA SANTA CLARA:
Name: CAMPBELL AUTO RESTORATION
Address: 260 CRISTICH LN
City,State,Zip: CAMPBELL, CA 95008
Region: SANTA CLARA
Telephone: 5555555555
UDF Email: Not reported
PE#: 2205
Program Description: GENERATES 100 KG YR TO <5 TONS/YR
Program Identifier: DEH PERMIT-HAZ WASTE GENERATOR PROGRAM
Latitude: 37.278103
Longitude: -121.94407
Record ID: PR0377989
Facility ID: FA0256611

EMI:
Name: CAMPBELL AUTO RESTORATION
Address: 260 CRISTICH LN, # A1
City,State,Zip: CAMPBELL, CA 950080000
Year: 2002
County Code: 43
Air Basin: SF
Facility ID: 11861
Air District Name: BA
SIC Code: 7532
Air District Name: BAY AREA AQMD
Community Health Air Pollution Info System: Not reported
Consolidated Emission Reporting Rule: Not reported
Total Organic Hydrocarbon Gases Tons/Yr: 0
Reactive Organic Gases Tons/Yr: 0
Carbon Monoxide Emissions Tons/Yr: 0
NOX - Oxides of Nitrogen Tons/Yr: 0
SOX - Oxides of Sulphur Tons/Yr: 0
Particulate Matter Tons/Yr: 0
Part. Matter 10 Micrometers and Smllr Tons/Yr: 0

Name: CAMPBELL AUTO RESTORATION

CAMPBELL AUTO RESTORATION (Continued) **S103954683**

Address:	260 CRISTICH LN, # A1
City,State,Zip:	CAMPBELL, CA 950080000
Year:	2003
County Code:	43
Air Basin:	SF
Facility ID:	11861
Air District Name:	BA
SIC Code:	7532
Air District Name:	BAY AREA AQMD
Community Health Air Pollution Info System:	Not reported
Consolidated Emission Reporting Rule:	Not reported
Total Organic Hydrocarbon Gases Tons/Yr:	0
Reactive Organic Gases Tons/Yr:	0
Carbon Monoxide Emissions Tons/Yr:	0
NOX - Oxides of Nitrogen Tons/Yr:	0
SOX - Oxides of Sulphur Tons/Yr:	0
Particulate Matter Tons/Yr:	0
Part. Matter 10 Micrometers and Smllr Tons/Yr:	0

Name:	CAMPBELL AUTO RESTORATION
Address:	260 CRISTICH LN, # A1
City,State,Zip:	CAMPBELL, CA 950080000
Year:	2004
County Code:	43
Air Basin:	SF
Facility ID:	11861
Air District Name:	BA
SIC Code:	7532
Air District Name:	BAY AREA AQMD
Community Health Air Pollution Info System:	Not reported
Consolidated Emission Reporting Rule:	Not reported
Total Organic Hydrocarbon Gases Tons/Yr:	0.073
Reactive Organic Gases Tons/Yr:	0.064313
Carbon Monoxide Emissions Tons/Yr:	0
NOX - Oxides of Nitrogen Tons/Yr:	0
SOX - Oxides of Sulphur Tons/Yr:	0
Particulate Matter Tons/Yr:	0
Part. Matter 10 Micrometers and Smllr Tons/Yr:	0

Name:	CAMPBELL AUTO RESTORATION
Address:	260 CRISTICH LN, # A1
City,State,Zip:	CAMPBELL, CA 950080000
Year:	2005
County Code:	43
Air Basin:	SF
Facility ID:	11861
Air District Name:	BA
SIC Code:	7532
Air District Name:	BAY AREA AQMD
Community Health Air Pollution Info System:	Not reported
Consolidated Emission Reporting Rule:	Not reported
Total Organic Hydrocarbon Gases Tons/Yr:	.073
Reactive Organic Gases Tons/Yr:	.064313
Carbon Monoxide Emissions Tons/Yr:	0
NOX - Oxides of Nitrogen Tons/Yr:	0
SOX - Oxides of Sulphur Tons/Yr:	0
Particulate Matter Tons/Yr:	0

CAMPBELL AUTO RESTORATION (Continued) **S103954683**

Part. Matter 10 Micrometers and Smllr Tons/Yr:0

Name:	CAMPBELL AUTO RESTORATION
Address:	260 CRISTICH LN, # A1
City,State,Zip:	CAMPBELL, CA 950080000
Year:	2006
County Code:	43
Air Basin:	SF
Facility ID:	11861
Air District Name:	BA
SIC Code:	7532
Air District Name:	BAY AREA AQMD
Community Health Air Pollution Info System:	Not reported
Consolidated Emission Reporting Rule:	Not reported
Total Organic Hydrocarbon Gases Tons/Yr:	.073
Reactive Organic Gases Tons/Yr:	.064313
Carbon Monoxide Emissions Tons/Yr:	0
NOX - Oxides of Nitrogen Tons/Yr:	0
SOX - Oxides of Sulphur Tons/Yr:	0
Particulate Matter Tons/Yr:	0
Part. Matter 10 Micrometers and Smllr Tons/Yr:	0

Name:	CAMPBELL AUTO RESTORATION
Address:	260 CRISTICH LN, # A1
City,State,Zip:	CAMPBELL, CA 950080000
Year:	2007
County Code:	43
Air Basin:	SF
Facility ID:	11861
Air District Name:	BA
SIC Code:	7532
Air District Name:	BAY AREA AQMD
Community Health Air Pollution Info System:	Not reported
Consolidated Emission Reporting Rule:	Not reported
Total Organic Hydrocarbon Gases Tons/Yr:	.073
Reactive Organic Gases Tons/Yr:	.064313
Carbon Monoxide Emissions Tons/Yr:	0
NOX - Oxides of Nitrogen Tons/Yr:	0
SOX - Oxides of Sulphur Tons/Yr:	0
Particulate Matter Tons/Yr:	0
Part. Matter 10 Micrometers and Smllr Tons/Yr:	0

Name:	CAMPBELL AUTO RESTORATION
Address:	260 CRISTICH LN, # A1
City,State,Zip:	CAMPBELL, CA 95008
Year:	2008
County Code:	43
Air Basin:	SF
Facility ID:	11861
Air District Name:	BA
SIC Code:	7532
Air District Name:	BAY AREA AQMD
Community Health Air Pollution Info System:	Not reported
Consolidated Emission Reporting Rule:	Not reported
Total Organic Hydrocarbon Gases Tons/Yr:	.107
Reactive Organic Gases Tons/Yr:	.0788232
Carbon Monoxide Emissions Tons/Yr:	0

CAMPBELL AUTO RESTORATION (Continued) **S103954683**

NOX - Oxides of Nitrogen Tons/Yr:	0
SOX - Oxides of Sulphur Tons/Yr:	0
Particulate Matter Tons/Yr:	0
Part. Matter 10 Micrometers and Smllr Tons/Yr:	0

Name:	CAMPBELL AUTO RESTORATION
Address:	260 CRISTICH LN, # A1
City,State,Zip:	CAMPBELL, CA 95008
Year:	2009
County Code:	43
Air Basin:	SF
Facility ID:	11861
Air District Name:	BA
SIC Code:	7532
Air District Name:	BAY AREA AQMD
Community Health Air Pollution Info System:	Not reported
Consolidated Emission Reporting Rule:	Not reported
Total Organic Hydrocarbon Gases Tons/Yr:	0.107
Reactive Organic Gases Tons/Yr:	7.8823199999999996E-2
Carbon Monoxide Emissions Tons/Yr:	0
NOX - Oxides of Nitrogen Tons/Yr:	0
SOX - Oxides of Sulphur Tons/Yr:	0
Particulate Matter Tons/Yr:	0
Part. Matter 10 Micrometers and Smllr Tons/Yr:	0

Name:	CAMPBELL AUTO RESTORATION
Address:	260 CRISTICH LN, # A1
City,State,Zip:	CAMPBELL, CA 95008
Year:	2010
County Code:	43
Air Basin:	SF
Facility ID:	11861
Air District Name:	BA
SIC Code:	7532
Air District Name:	BAY AREA AQMD
Community Health Air Pollution Info System:	Not reported
Consolidated Emission Reporting Rule:	Not reported
Total Organic Hydrocarbon Gases Tons/Yr:	0.107
Reactive Organic Gases Tons/Yr:	7.8823199999999996E-2
Carbon Monoxide Emissions Tons/Yr:	0
NOX - Oxides of Nitrogen Tons/Yr:	0
SOX - Oxides of Sulphur Tons/Yr:	0
Particulate Matter Tons/Yr:	0
Part. Matter 10 Micrometers and Smllr Tons/Yr:	0

Name:	CAMPBELL AUTO RESTORATION
Address:	260 CRISTICH LN, # A1
City,State,Zip:	CAMPBELL, CA 95008
Year:	2011
County Code:	43
Air Basin:	SF
Facility ID:	11861
Air District Name:	BA
SIC Code:	7532
Air District Name:	BAY AREA AQMD
Community Health Air Pollution Info System:	Not reported
Consolidated Emission Reporting Rule:	Not reported

CAMPBELL AUTO RESTORATION (Continued) **S103954683**

Total Organic Hydrocarbon Gases Tons/Yr:	0.107
Reactive Organic Gases Tons/Yr:	0.0788232
Carbon Monoxide Emissions Tons/Yr:	0
NOX - Oxides of Nitrogen Tons/Yr:	0
SOX - Oxides of Sulphur Tons/Yr:	0
Particulate Matter Tons/Yr:	0
Part. Matter 10 Micrometers and Smllr Tons/Yr:	0

Name:	CAMPBELL AUTO RESTORATION
Address:	260 CRISTICH LN, # A1
City,State,Zip:	CAMPBELL, CA 95008
Year:	2012
County Code:	43
Air Basin:	SF
Facility ID:	11861
Air District Name:	BA
SIC Code:	7532
Air District Name:	BAY AREA AQMD
Community Health Air Pollution Info System:	Not reported
Consolidated Emission Reporting Rule:	Not reported
Total Organic Hydrocarbon Gases Tons/Yr:	0.107
Reactive Organic Gases Tons/Yr:	0.0788232
Carbon Monoxide Emissions Tons/Yr:	0
NOX - Oxides of Nitrogen Tons/Yr:	0
SOX - Oxides of Sulphur Tons/Yr:	0
Particulate Matter Tons/Yr:	0
Part. Matter 10 Micrometers and Smllr Tons/Yr:	0

Name:	CAMPBELL AUTO RESTORATION
Address:	260 CRISTICH LN, # A1
City,State,Zip:	CAMPBELL, CA 95008
Year:	2013
County Code:	43
Air Basin:	SF
Facility ID:	11861
Air District Name:	BA
SIC Code:	7532
Air District Name:	BAY AREA AQMD
Community Health Air Pollution Info System:	Not reported
Consolidated Emission Reporting Rule:	Not reported
Total Organic Hydrocarbon Gases Tons/Yr:	0.057
Reactive Organic Gases Tons/Yr:	0.0482862
Carbon Monoxide Emissions Tons/Yr:	0
NOX - Oxides of Nitrogen Tons/Yr:	0
SOX - Oxides of Sulphur Tons/Yr:	0
Particulate Matter Tons/Yr:	0
Part. Matter 10 Micrometers and Smllr Tons/Yr:	0

Name:	CAMPBELL AUTO RESTORATION
Address:	260 CRISTICH LN, # A1
City,State,Zip:	CAMPBELL, CA 95008
Year:	2014
County Code:	43
Air Basin:	SF
Facility ID:	11861
Air District Name:	BA
SIC Code:	7532

CAMPBELL AUTO RESTORATION (Continued) **S103954683**

Air District Name:	BAY AREA AQMD
Community Health Air Pollution Info System:	Not reported
Consolidated Emission Reporting Rule:	Not reported
Total Organic Hydrocarbon Gases Tons/Yr:	0.057050432
Reactive Organic Gases Tons/Yr:	0
Carbon Monoxide Emissions Tons/Yr:	0
NOX - Oxides of Nitrogen Tons/Yr:	0
SOX - Oxides of Sulphur Tons/Yr:	0
Particulate Matter Tons/Yr:	0
Part. Matter 10 Micrometers and Smllr Tons/Yr:	0

Name:	CAMPBELL AUTO RESTORATION
Address:	260 CRISTICH LN, # A1
City,State,Zip:	CAMPBELL, CA 95008
Year:	2015
County Code:	43
Air Basin:	SF
Facility ID:	11861
Air District Name:	BA
SIC Code:	7532
Air District Name:	BAY AREA AQMD
Community Health Air Pollution Info System:	Not reported
Consolidated Emission Reporting Rule:	Not reported
Total Organic Hydrocarbon Gases Tons/Yr:	0.05705044
Reactive Organic Gases Tons/Yr:	0.05705043
Carbon Monoxide Emissions Tons/Yr:	0
NOX - Oxides of Nitrogen Tons/Yr:	0
SOX - Oxides of Sulphur Tons/Yr:	0
Particulate Matter Tons/Yr:	0
Part. Matter 10 Micrometers and Smllr Tons/Yr:	0

Name:	CAMPBELL AUTO RESTORATION
Address:	260 CRISTICH LN # A1
City,State,Zip:	CAMPBELL, CA 95008
Year:	2018
County Code:	43
Air Basin:	SF
Facility ID:	11861
Air District Name:	BA
SIC Code:	7532
Air District Name:	BAY AREA AQMD
Community Health Air Pollution Info System:	Not reported
Consolidated Emission Reporting Rule:	Not reported
Total Organic Hydrocarbon Gases Tons/Yr:	0.025800001
Reactive Organic Gases Tons/Yr:	0.025487820988
Carbon Monoxide Emissions Tons/Yr:	Not reported
NOX - Oxides of Nitrogen Tons/Yr:	Not reported
SOX - Oxides of Sulphur Tons/Yr:	Not reported
Particulate Matter Tons/Yr:	Not reported
Part. Matter 10 Micrometers and Smllr Tons/Yr:	Not reported

Name:	CAMPBELL AUTO RESTORATION
Address:	260 CRISTICH LN # A1
City,State,Zip:	CAMPBELL, CA 95008
Year:	2019
County Code:	43
Air Basin:	SF

CAMPBELL AUTO RESTORATION (Continued) **S103954683**

Facility ID:	11861
Air District Name:	BA
SIC Code:	7532
Air District Name:	BAY AREA AQMD
Community Health Air Pollution Info System:	Not reported
Consolidated Emission Reporting Rule:	Not reported
Total Organic Hydrocarbon Gases Tons/Yr:	0.025800001
Reactive Organic Gases Tons/Yr:	0.025487820988
Carbon Monoxide Emissions Tons/Yr:	Not reported
NOX - Oxides of Nitrogen Tons/Yr:	Not reported
SOX - Oxides of Sulphur Tons/Yr:	Not reported
Particulate Matter Tons/Yr:	Not reported
Part. Matter 10 Micrometers and Smllr Tons/Yr:	Not reported

Name:	CAMPBELL AUTO RESTORATION
Address:	260 CRISTICH LN # A1
City,State,Zip:	CAMPBELL, CA 95008
Year:	2020
County Code:	43
Air Basin:	SF
Facility ID:	11861
Air District Name:	BA
SIC Code:	7532
Air District Name:	BAY AREA AQMD
Community Health Air Pollution Info System:	Not reported
Consolidated Emission Reporting Rule:	Not reported
Total Organic Hydrocarbon Gases Tons/Yr:	0.003
Reactive Organic Gases Tons/Yr:	0.0029637
Carbon Monoxide Emissions Tons/Yr:	Not reported
NOX - Oxides of Nitrogen Tons/Yr:	Not reported
SOX - Oxides of Sulphur Tons/Yr:	Not reported
Particulate Matter Tons/Yr:	Not reported
Part. Matter 10 Micrometers and Smllr Tons/Yr:	Not reported

Name:	CAMPBELL AUTO RESTORATION
Address:	260 CRISTICH LN # A1
City,State,Zip:	CAMPBELL, CA 95008
Year:	2021
County Code:	43
Air Basin:	SF
Facility ID:	11861
Air District Name:	BA
SIC Code:	7532
Air District Name:	BAY AREA AQMD
Community Health Air Pollution Info System:	Not reported
Consolidated Emission Reporting Rule:	Not reported
Total Organic Hydrocarbon Gases Tons/Yr:	0.110130004
Reactive Organic Gases Tons/Yr:	0.10879743095
Carbon Monoxide Emissions Tons/Yr:	Not reported
NOX - Oxides of Nitrogen Tons/Yr:	Not reported
SOX - Oxides of Sulphur Tons/Yr:	Not reported
Particulate Matter Tons/Yr:	Not reported
Part. Matter 10 Micrometers and Smllr Tons/Yr:	Not reported

CERS:

Name:	CAMPBELL AUTO RESTORATION
Address:	260 CRISTICH LN

CAMPBELL AUTO RESTORATION (Continued) **S103954683**

City,State,Zip: CAMPBELL, CA 95008
Site ID: 102718
CERS ID: 110021274315
CERS Description: US EPA Air Emission Inventory System (EIS)

Violations:

Site ID: 102718
Site Name: CAMPBELL AUTO RESTORATION
Violation Date: 04-25-2016
Citation: 40 CFR 1 265.33 - U.S. Code of Federal Regulations, Title 40, Chapter 1, Section(s) 265.33
Violation Description: Failure of the facility to test and maintain all communications or alarm systems, fire protection equipment, spill control equipment, and decontamination equipment.
Violation Notes: Observed 3 x fire extinguishers that were serviced in 2012.
Violation Division: Santa Clara County Environmental Health
Violation Program: HW
Violation Source: CERS,

Site ID: 102718
Site Name: CAMPBELL AUTO RESTORATION
Violation Date: 04-25-2016
Citation: HSC 6.5 Multiple Sections - California Health and Safety Code, Chapter 6.5, Section(s) Multiple Sections
Violation Description: Haz Waste Generator Program - Operations/Maintenance - General
Violation Notes: Returned to compliance on 06/15/2016. The following containers have exceeded their 1 year accumulation time limit: 1 x 15 gallon drum of waterborne paint waste has a start date of 9/8/14 1 x 15 gallon drum of solvent paint waste has a start date of 9/8/14
Violation Division: Santa Clara County Environmental Health
Violation Program: HW
Violation Source: CERS,

Site ID: 102718
Site Name: CAMPBELL AUTO RESTORATION
Violation Date: 04-25-2016
Citation: 40 CFR 1 265.32 - U.S. Code of Federal Regulations, Title 40, Chapter 1, Section(s) 265.32
Violation Description: Failure of the facility to maintain the following emergency equipment or equivalents: 1) An internal communications or alarm system capable of providing immediate emergency instruction (voice or signal) to facility personnel; 2) A device, such as a telephone (immediately available at the scene of Operations/ Maintenance) or a hand-held two-way radio, capable of summoning emergency assistance from local police departments, fire departments, or State or local emergency response teams; 3) Portable fire extinguishers, fire control equipment (including special extinguishing equipment, such as that using foam, inert gas, or dry chemicals), spill control equipment, and decontamination equipment; and 4) Water at adequate volume and pressure to supply water hose streams, or foam producing equipment, or automatic sprinklers, or water spray systems.
Violation Notes: Facility does not have spill control on site.
Violation Division: Santa Clara County Environmental Health
Violation Program: HW
Violation Source: CERS,

Evaluation:

CAMPBELL AUTO RESTORATION (Continued) **S103954683**

Eval General Type: Compliance Evaluation Inspection
Eval Date: 04-25-2016
Violations Found: Yes
Eval Type: Routine done by local agency
Eval Notes: On site to conduct a routine hazardous waste inspection. Facility is a specialty shop that works on uncommon vehicles. Body and service work are performed here sporadically. Facility has 3 service bays and an outdoor lot. Observed the following wastes on site: 1 x 55 gallon drum of used oil (point of generation) 1 x 55 gallon drum of used coolant (point of generation) 1 x 15 gallon drum of waterborne paint waste (point of generation) 1 x 15 gallon drum of solvent paint waste (point of generation) 1 x 55 gallons drum of used oil filters 1 x 15 gallon used oil roller 1 x 55 gallon drum of bead blasting media EPA ID# CAL000162214 is active Interstate manages battery cores Cintas manages rags Container areas are inspected weekly Employees have had hazardous waste management training Waste paint cups are rinsed with solvent and liquid waste is added to 1 x 15 gallon drum of solvent based waste. Cups are thrown into trash. Paint booth filters are managed by [Truncated]
Eval Division: Santa Clara County Environmental Health
Eval Program: HW
Eval Source: CERS,

Eval General Type: Other/Unknown
Eval Date: 06-15-2016
Violations Found: No
Eval Type: Other, not routine, done by local agency
Eval Notes: On site to conduct a follow up inspection. Walked through and confirmed the following violations have been corrected from the 4/25/16 inspection: G031: 1 x 15 gallon drum of waterborne paint waste and 1 x 15 gallon drum of solvent paint waste have been disposed of through a registered waste hauler. The following violations remain uncorrected: G112: Observed 3 x fire extinguishers that were serviced in 2012. Ensure that fire extinguishers are serviced and tested annually. G111: Facility does not have spill control on site. Ensure that spill control is available on site.
Eval Division: Santa Clara County Environmental Health
Eval Program: HW
Eval Source: CERS,

Coordinates:
Site ID: 102718
Facility Name: CAMPBELL AUTO RESTORATION
Env Int Type Code: HWG
Program ID: 10350742
Coord Name: Not reported
Ref Point Type Desc: Center of a facility or station.,
Latitude: 37.278160
Longitude: -121.944160

Affiliation:
Affiliation Type Desc: Facility Mailing Address
Entity Name: Mailing Address
Entity Title: Not reported
Affiliation Address: 260 CRISTICH LN
Affiliation City: CAMPBELL

CAMPBELL AUTO RESTORATION (Continued) **S103954683**

Affiliation State:	CA
Affiliation Country:	Not reported
Affiliation Zip:	95008
Affiliation Phone:	,
Affiliation Type Desc:	Parent Corporation
Entity Name:	CAMPBELL AUTO RESTORATION
Entity Title:	Not reported
Affiliation Address:	Not reported
Affiliation City:	Not reported
Affiliation State:	Not reported
Affiliation Country:	Not reported
Affiliation Zip:	Not reported
Affiliation Phone:	,
Affiliation Type Desc:	CUPA District
Entity Name:	Santa Clara County Environmental Health
Entity Title:	Not reported
Affiliation Address:	1555 Berger Drive, Suite 300
Affiliation City:	San Jose
Affiliation State:	CA
Affiliation Country:	Not reported
Affiliation Zip:	95112-2716
Affiliation Phone:	(408) 918-3400,

---

17 **GLEN HAYES** **RCRA NonGen / NLR** **1026474034**
ENE **94 LA PAZ** **CAC003079722**
< 1/8 **CAMPBELL, CA 95008**
0.020 mi.
107 ft.

Relative:
Lower

Actual:
205 ft.

RCRA Listings:

Date Form Received by Agency:	20200817
Handler Name:	Glen Hayes
Handler Address:	94 LA PAZ
Handler City,State,Zip:	CAMPBELL, CA 95008
EPA ID:	CAC003079722
Contact Name:	GLEN HAYES
Contact Address:	94 LA PAZ
Contact City,State,Zip:	CAMPBELL, CA 95008
Contact Telephone:	408-355-3398
Contact Fax:	Not reported
Contact Email:	ARIANAHENDERSON@ALLIANCE-ENVIRO.COM
Contact Title:	Not reported
EPA Region:	09
Land Type:	Not reported
Federal Waste Generator Description:	Not a generator, verified
Non-Notifier:	Not reported
Biennial Report Cycle:	Not reported
Accessibility:	Not reported
Active Site Indicator:	Not reported
State District Owner:	Not reported
State District:	Not reported
Mailing Address:	94 LA PAZ
Mailing City,State,Zip:	CAMPBELL, CA 95008
Owner Name:	Glen Hayes
Owner Type:	Other

GLEN HAYES (Continued) **1026474034**

Operator Name:	Glen Hayes
Operator Type:	Other
Short-Term Generator Activity:	No
Importer Activity:	No
Mixed Waste Generator:	No
Transporter Activity:	No
Transfer Facility Activity:	No
Recycler Activity with Storage:	No
Small Quantity On-Site Burner Exemption:	No
Smelting Melting and Refining Furnace Exemption:	No
Underground Injection Control:	No
Off-Site Waste Receipt:	No
Universal Waste Indicator:	No
Universal Waste Destination Facility:	No
Federal Universal Waste:	No
Active Site State-Reg Handler:	---
Federal Facility Indicator:	Not reported
Hazardous Secondary Material Indicator:	N
Sub-Part K Indicator:	Not reported
2018 GPRA Permit Baseline:	Not on the Baseline
2018 GPRA Renewals Baseline:	Not on the Baseline
202 GPRA Corrective Action Baseline:	No
Subject to Corrective Action Universe:	No
Non-TSDFs Where RCRA CA has Been Imposed Universe:	No
Corrective Action Priority Ranking:	No NCAPS ranking
Environmental Control Indicator:	No
Institutional Control Indicator:	No
Human Exposure Controls Indicator:	N/A
Groundwater Controls Indicator:	N/A
Significant Non-Complier Universe:	No
Unaddressed Significant Non-Complier Universe:	No
Addressed Significant Non-Complier Universe:	No
Significant Non-Complier With a Compliance Schedule Universe:	No
Financial Assurance Required:	Not reported
Handler Date of Last Change:	20200904
Recognized Trader-Importer:	No
Recognized Trader-Exporter:	No
Importer of Spent Lead Acid Batteries:	No
Exporter of Spent Lead Acid Batteries:	No
Recycler Activity Without Storage:	No
Manifest Broker:	No
Sub-Part P Indicator:	No

Handler - Owner Operator:

Owner/Operator Indicator:	Owner
Owner/Operator Name: GLEN HAYES	
Legal Status:	Other
Date Became Current:	Not reported
Date Ended Current:	Not reported
Owner/Operator Address:	94 LA PAZ
Owner/Operator City,State,Zip:	CAMPBELL, CA 95008
Owner/Operator Telephone:	408-355-3398
Owner/Operator Telephone Ext:	Not reported
Owner/Operator Fax:	Not reported
Owner/Operator Email:	Not reported

GLEN HAYES (Continued) **1026474034**

Owner/Operator Indicator: Operator
Owner/Operator Name: GLEN HAYES
Legal Status: Other
Date Became Current: Not reported
Date Ended Current: Not reported
Owner/Operator Address: 94 LA PAZ
Owner/Operator City,State,Zip: CAMPBELL, CA 95008
Owner/Operator Telephone: 408-355-3398
Owner/Operator Telephone Ext: Not reported
Owner/Operator Fax: Not reported
Owner/Operator Email: Not reported

Historic Generators:
Receive Date: 20200817
Handler Name: GLEN HAYES
Federal Waste Generator Description: Not a generator, verified
State District Owner: Not reported
Large Quantity Handler of Universal Waste: No
Recognized Trader Importer: No
Recognized Trader Exporter: No
Spent Lead Acid Battery Importer: No
Spent Lead Acid Battery Exporter: No
Current Record: Yes
Non Storage Recycler Activity: Not reported
Electronic Manifest Broker: Not reported

List of NAICS Codes and Descriptions:
NAICS Code: 56299
NAICS Description: ALL OTHER WASTE MANAGEMENT SERVICES

Facility Has Received Notices of Violations:
Violations: No Violations Found

Evaluation Action Summary:
Evaluations: No Evaluations Found

C18 **WEST VALLEY CHARTER LINES** **UST** **U004358884**
SSW **240 CRISTICH LN** **N/A**
< 1/8 **CAMPBELL, CA 95008**
0.025 mi.
133 ft. **Site 6 of 35 in cluster C**

Relative:
Higher

Actual:
213 ft.

UST:
Name: WEST VALLEY CHARTER LINES
Address: 240 CRISTICH LN
City,State,Zip: CAMPBELL, CA 95008
Facility ID: Not reported
Permitting Agency: Santa Clara County Environmental Health
CERSID: Not reported
Latitude: 37.27838
Longitude: -121.94341
Owner type: Not reported
Facility type: Not reported
Num of inuse ust: Not reported
Num of closed ust: Not reported

WEST VALLEY CHARTER LINES (Continued) **U004358884**

Num of oos ust:	Not reported
Epa region:	Not reported
Tribal lands:	Not reported
Tank owner name:	Not reported
Tank owner mailing address:	Not reported
Tank owner mailing city:	Not reported
Tank owner mailing zip:	Not reported
Tank owner mailing state:	Not reported
Tank operator name:	Not reported
Tank operator mailing address:	Not reported
Tank operator mailing city:	Not reported
Tank operator mailing zip:	Not reported
Tank operator mailing state:	Not reported
Tankidnumber:	Not reported
Tank status:	Not reported
Tank configuration:	Not reported
Tank closure date:	Not reported
Tank installation date:	Not reported
Tank num of compartments:	Not reported
Tank contents:	Not reported
Tank capacity gallons:	Not reported
Tank type:	Not reported
Tank pc construction:	Not reported
Tank pwpiping construction:	Not reported
Tank piping type:	Not reported
Tank piping construction:	Not reported
Tank sacrificial anode:	Not reported
Tank cp impressed current:	Not reported
Tank cp shutoff:	Not reported
Tank alarms:	Not reported
Tank ball float:	Not reported
Tank spill bucket:	Not reported

C19
SSW
< 1/8
0.025 mi.
133 ft.

MIDPENINSULA REGIONAL OPEN SPACE DISTRICT **UST** **U004357905**
240 CRISTICH LN **N/A**
CAMPBELL, CA 95008

Site 7 of 35 in cluster C

Relative:
Higher

Actual:
213 ft.

UST:

Name:	MIDPENINSULA REGIONAL OPEN SPACE DISTRICT
Address:	240 CRISTICH LN
City,State,Zip:	CAMPBELL, CA 95008
Facility ID:	Not reported
Permitting Agency:	Santa Clara County Environmental Health
CERSID:	Not reported
Latitude:	37.27838
Longitude:	-121.94341
Owner type:	Not reported
Facility type:	Not reported
Num of inuse ust:	Not reported
Num of closed ust:	Not reported
Num of oos ust:	Not reported
Epa region:	Not reported
Tribal lands:	Not reported
Tank owner name:	Not reported
Tank owner mailing address:	Not reported
Tank owner mailing city:	Not reported

MIDPENINSULA REGIONAL OPEN SPACE DISTRICT (Continued) **U004357905**

Tank owner mailing zip:	Not reported
Tank owner mailing state:	Not reported
Tank operator name:	Not reported
Tank operator mailing address:	Not reported
Tank operator mailing city:	Not reported
Tank operator mailing zip:	Not reported
Tank operator mailing state:	Not reported
Tankidnumber:	Not reported
Tank status:	Not reported
Tank configuration:	Not reported
Tank closure date:	Not reported
Tank installation date:	Not reported
Tank num of compartments:	Not reported
Tank contents:	Not reported
Tank capacity gallons:	Not reported
Tank type:	Not reported
Tank pc construction:	Not reported
Tank pwpiping construction:	Not reported
Tank piping type:	Not reported
Tank piping construction:	Not reported
Tank sacrificial anode:	Not reported
Tank cp impressed current:	Not reported
Tank cp shutoff:	Not reported
Tank alarms:	Not reported
Tank ball float:	Not reported
Tank spill bucket:	Not reported

Name:	MIDPENINSULA REGIONAL OPEN SPACE DISTRICT
Address:	240 CRISTICH LN
City,State,Zip:	CAMPBELL, CA 95008
Facility ID:	Not reported
Permitting Agency:	Santa Clara County Environmental Health
CERSID:	10350175
Latitude:	37.2783800
Longitude:	-121.943410
Owner type:	Local Agency/District
Facility type:	Other
Num of inuse ust:	Not reported
Num of closed ust:	1
Num of oos ust:	0
Epa region:	9
Tribal lands:	No
Tank owner name:	Mid-Peninsula Regional open Space District
Tank owner mailing address:	330 Distel Circle
Tank owner mailing city:	Los Altos
Tank owner mailing zip:	94022
Tank owner mailing state:	CA
Tank operator name:	Mid-Peninsula Regional open Space District
Tank operator mailing address:	330 Distel Circle
Tank operator mailing city:	Los Altos
Tank operator mailing zip:	94022
Tank operator mailing state:	CA
Tankidnumber:	3-008-200277-0472202
Tank status:	UST Removal
Tank configuration:	Stand Alone Tank
Tank closure date:	10/13/2020 12:00:00 AM
Tank installation date:	7/23/1999 12:00:00 AM

MIDPENINSULA REGIONAL OPEN SPACE DISTRICT (Continued) **U004357905**

Tank num of compartments:	1
Tank contents:	Diesel
Tank capacity gallons:	10000
Tank type:	Double Wall
Tank pc construction:	Fiberglass
Tank pwpiping construction:	Fiberglass
Tank piping type:	Conventional Suction
Tank piping construction:	Double Walled
Tank sacrificial anode:	No
Tank cp impressed current:	No
Tank cp shutoff:	Yes
Tank alarms:	Yes
Tank ball float:	No
Tank spill bucket:	Yes

Name:	MIDPENINSULA REGIONAL OPEN SPACE DISTRICT
Address:	240 CRISTICH LN
City,State,Zip:	CAMPBELL, CA 95008
Facility ID:	Not reported
Permitting Agency:	Santa Clara County Environmental Health
CERSID:	Not reported
Latitude:	37.2783800
Longitude:	-121.943410
Owner type:	Not reported
Facility type:	Not reported
Num of inuse ust:	Not reported
Num of closed ust:	Not reported
Num of oos ust:	Not reported
Epa region:	Not reported
Tribal lands:	Not reported
Tank owner name:	Not reported
Tank owner mailing address:	Not reported
Tank owner mailing city:	Not reported
Tank owner mailing zip:	Not reported
Tank owner mailing state:	Not reported
Tank operator name:	Not reported
Tank operator mailing address:	Not reported
Tank operator mailing city:	Not reported
Tank operator mailing zip:	Not reported
Tank operator mailing state:	Not reported
Tankidnumber:	Not reported
Tank status:	Not reported
Tank configuration:	Not reported
Tank closure date:	Not reported
Tank installation date:	Not reported
Tank num of compartments:	Not reported
Tank contents:	Not reported
Tank capacity gallons:	Not reported
Tank type:	Not reported
Tank pc construction:	Not reported
Tank pwpiping construction:	Not reported
Tank piping type:	Not reported
Tank piping construction:	Not reported
Tank sacrificial anode:	Not reported
Tank cp impressed current:	Not reported
Tank cp shutoff:	Not reported
Tank alarms:	Not reported

MIDPENINSULA REGIONAL OPEN SPACE DISTRICT (Continued) **U004357905**

Tank ball float: Not reported
Tank spill bucket: Not reported

C20 SSW < 1/8 0.025 mi. 133 ft. **MROSD SOUTH AREA OFFICE**
240 CRISTICH LN
CAMPBELL, CA 95008

RCRA NonGen / NLR **1027700238**
CAL000476794

Site 8 of 35 in cluster C

Relative: Higher

Actual: 213 ft.

RCRA Listings:

Date Form Received by Agency:	20230314
Handler Name:	Mrosd South Area Office
Handler Address:	240 CRISTICH LN
Handler City,State,Zip:	CAMPBELL, CA 95008
EPA ID:	CAL000476794
Contact Name:	JIM MORT
Contact Address:	240 CRISTICH LN
Contact City,State,Zip:	CAMPBELL, CA 95008
Contact Telephone:	650-772-3735
Contact Fax:	Not reported
Contact Email:	JMORT@OPENSPACE.ORG
Contact Title:	Not reported
EPA Region:	09
Land Type:	Not reported
Federal Waste Generator Description:	Not a generator, verified
Non-Notifier:	Not reported
Biennial Report Cycle:	Not reported
Accessibility:	Not reported
Active Site Indicator:	Not reported
State District Owner:	Not reported
State District:	Not reported
Mailing Address:	240 CRISTICH LN
Mailing City,State,Zip:	CAMPBELL, CA 95008
Owner Name:	Midpeninsula Regional Open Space
Owner Type:	Other
Operator Name:	Jim Mort
Operator Type:	Other
Short-Term Generator Activity:	No
Importer Activity:	No
Mixed Waste Generator:	No
Transporter Activity:	No
Transfer Facility Activity:	No
Recycler Activity with Storage:	No
Small Quantity On-Site Burner Exemption:	No
Smelting Melting and Refining Furnace Exemption:	No
Underground Injection Control:	No
Off-Site Waste Receipt:	No
Universal Waste Indicator:	No
Universal Waste Destination Facility:	No
Federal Universal Waste:	No
Active Site State-Reg Handler:	---
Federal Facility Indicator:	Not reported
Hazardous Secondary Material Indicator:	N
Sub-Part K Indicator:	Not reported
2018 GPRA Permit Baseline:	Not on the Baseline
2018 GPRA Renewals Baseline:	Not on the Baseline
202 GPRA Corrective Action Baseline:	No
Subject to Corrective Action Universe:	No

MROSD SOUTH AREA OFFICE (Continued) **1027700238**

Non-TSDFs Where RCRA CA has Been Imposed Universe:	No
Corrective Action Priority Ranking:	No NCAPS ranking
Environmental Control Indicator:	No
Institutional Control Indicator:	No
Human Exposure Controls Indicator:	N/A
Groundwater Controls Indicator:	N/A
Significant Non-Complier Universe:	No
Unaddressed Significant Non-Complier Universe:	No
Addressed Significant Non-Complier Universe:	No
Significant Non-Complier With a Compliance Schedule Universe:	No
Financial Assurance Required:	Not reported
Handler Date of Last Change:	20230317
Recognized Trader-Importer:	No
Recognized Trader-Exporter:	No
Importer of Spent Lead Acid Batteries:	No
Exporter of Spent Lead Acid Batteries:	No
Recycler Activity Without Storage:	No
Manifest Broker:	No
Sub-Part P Indicator:	No

Handler - Owner Operator:

Owner/Operator Indicator:	Operator
Owner/Operator Name: JIM MORT	
Legal Status:	Other
Date Became Current:	Not reported
Date Ended Current:	Not reported
Owner/Operator Address:	240 CRISTICH LN
Owner/Operator City,State,Zip:	CAMPBELL, CA 95008
Owner/Operator Telephone:	650-772-3735
Owner/Operator Telephone Ext:	Not reported
Owner/Operator Fax:	Not reported
Owner/Operator Email:	Not reported

Owner/Operator Indicator:	Owner
Owner/Operator Name: MIDPENINSULA REGIONAL OPEN SPACE	
Legal Status:	Other
Date Became Current:	Not reported
Date Ended Current:	Not reported
Owner/Operator Address:	5050 EL CAMINO REAL
Owner/Operator City,State,Zip:	LOS ALTOS, CA 94022
Owner/Operator Telephone:	650-691-1200
Owner/Operator Telephone Ext:	Not reported
Owner/Operator Fax:	Not reported
Owner/Operator Email:	Not reported

Historic Generators:

Receive Date:	20230314
Handler Name: MROSD SOUTH AREA OFFICE	
Federal Waste Generator Description:	Not a generator, verified
State District Owner:	Not reported
Large Quantity Handler of Universal Waste:	No
Recognized Trader Importer:	No
Recognized Trader Exporter:	No
Spent Lead Acid Battery Importer:	No
Spent Lead Acid Battery Exporter:	No

MROSD SOUTH AREA OFFICE (Continued) **1027700238**

Current Record: Yes
Non Storage Recycler Activity: No
Electronic Manifest Broker: No

List of NAICS Codes and Descriptions:
NAICS Code: 924120
NAICS Description: ADMINISTRATION OF CONSERVATION PROGRAMS

Facility Has Received Notices of Violations:
Violations: No Violations Found

Evaluation Action Summary:
Evaluations: No Evaluations Found

C21 SSW < 1/8 0.025 mi. 133 ft. | **WEST VALLEY CHARTER LINES**
240 CRISTICH LN
CAMPBELL, CA 95008
Site 9 of 35 in cluster C | **LUST** **U001600917**
HIST UST **N/A**
Cortese
HIST CORTESE
NPDES

Relative: Higher
Actual: 213 ft.

LUST:
Name: WEST VALLEY CHARTER LINES
Address: 240 CRISTICH LN
City,State,Zip: CAMPBELL, CA 95008
Lead Agency: SANTA CLARA COUNTY LOP
Case Type: LUST Cleanup Site
Geo Track: http://geotracker.waterboards.ca.gov/profile_report.asp?global_id=T0608517994
Global Id: T0608517994
Latitude: 37.278374
Longitude: -121.94337
Status: Completed - Case Closed
Status Date: 02/01/2000
Case Worker: DEH
RB Case Number: Not reported
Local Agency: SANTA CLARA COUNTY LOP
File Location: All Files are on GeoTracker or in the Local Agency Database
Local Case Number: Not reported
Potential Media Affect: Soil
Potential Contaminants of Concern: Diesel
EPA Region: 9
Coordinate Source: Google Geocode
Cuf Case: NO
Quantity Released Gallons: Not reported
Begin Date: 02/17/1999
Leak Reported Date: 03/16/1999
How Discovered: Not reported
How Discovered Description: Not reported
Discharge Source: Not reported
Discharge Cause: Not reported
Stop Method: Not reported
Stop Description: Not reported
No Further Action Date: 02/01/2000
CA Water Watershed Name: Santa Clara - Guadalupe River (205.40)
Dwr Groundwater Subbasin Name: Santa Clara Valley - Santa Clara (2-009.02)
Disadvantaged Community: Not reported

WEST VALLEY CHARTER LINES (Continued) **U001600917**

CA Enviroscreen 3 Score:	16-20%
CA Enviroscreen 4 Score:	25-30%
Military DOD Site:	No
Facility Project Subtype:	Not reported
RWQCB Region:	SAN FRANCISCO BAY RWQCB (REGION 2)
Site History:	Not reported

LUST:

Global Id:	T0608517994
Contact Type:	Local Agency Caseworker - Primary Caseworker
Contact Name:	DEH CASEWORKER
Organization Name:	SANTA CLARA COUNTY LOP
Address:	1555 Berger Drive, Suite 300
City:	SAN JOSE
Email:	smp@deh.sccgov.org
Phone Number:	4089183400

Global Id:	T0608517994
Contact Type:	Regional Board Caseworker
Contact Name:	Regional Water Board
Organization Name:	SAN FRANCISCO BAY RWQCB (REGION 2)
Address:	1515 CLAY ST SUITE 1400
City:	OAKLAND
Email:	Not reported
Phone Number:	Not reported

LUST:

Global Id:	T0608517994
Action Type:	ENFORCEMENT
Date:	02/01/2000
Action:	Closure/No Further Action Letter

Global Id:	T0608517994
Action Type:	Other
Date:	03/16/1999
Action:	Leak Reported

Global Id:	T0608517994
Action Type:	RESPONSE
Date:	04/19/1999
Action:	Other Report / Document

LUST:

Global Id:	T0608517994
Status:	Open - Case Begin Date
Status Date:	02/17/1999

Global Id:	T0608517994
Status:	Open - Site Assessment
Status Date:	02/17/1999

Global Id:	T0608517994
Status:	Completed - Case Closed
Status Date:	02/01/2000

WEST VALLEY CHARTER LINES (Continued) **U001600917**

LUST SANTA CLARA:

Name:	WEST VALLEY CHARTER LINES
Address:	240 CRISTICH LN
City,State,Zip:	CAMPBELL, CA
Region:	SANTA CLARA
SCVWD ID:	07S1W35L05F
Date Closed:	02/01/2000
EDR Link ID:	07S1W35L05F

HIST UST:

Name:	WEST VALLEY CHARTER LINES, INC
Address:	240 CRISTICH LN
City,State,Zip:	CAMPBELL, CA 95008
File Number:	Not reported
URL:	Not reported
Region:	STATE
Facility ID:	00000052628
Facility Type:	Not reported
Other Type:	CHARTER BUS TERMINAL
Contact Name:	LOIS J. KOHLER
Telephone:	4083711230
Owner Name:	WEST VALLEY CHARTER LINES, INC
Owner Address:	240 CRISTICH LANE
Owner City,St,Zip:	CAMPBELL, CA 95008
Total Tanks:	0001
Tank Num:	001
Container Num:	1
Year Installed:	1968
Tank Capacity:	00010000
Tank Used for:	PRODUCT
Type of Fuel:	DIESEL
Container Construction Thickness:	Not reported
Leak Detection:	Stock Inventor, None

CORTESE:

Name:	WEST VALLEY CHARTER LINES
Address:	240 CRISTICH LN
City,State,Zip:	CAMPBELL, CA 95008
Region:	CORTESE
Envirostor Id:	Not reported
Global ID:	T0608517994
Site/Facility Type:	LUST CLEANUP SITE
Cleanup Status:	COMPLETED - CASE CLOSED
Status Date:	Not reported
Site Code:	Not reported
Latitude:	Not reported
Longitude:	Not reported
Owner:	Not reported
Enf Type:	Not reported
Swat R:	Not reported
Flag:	active
Order No:	Not reported
Waste Discharge System No:	Not reported
Effective Date:	Not reported
Region 2:	Not reported

WEST VALLEY CHARTER LINES (Continued) **U001600917**

WID Id:	Not reported
Solid Waste Id No:	Not reported
Waste Management Uit Name:	Not reported
File Name:	Active Open

HIST CORTESE:

edr_fname:	WEST VALLEY CHARTER LINES
edr_fadd1:	240 CRISTICH
City,State,Zip:	CAMPBELL, CA
Region:	CORTESE
Facility County Code:	43
Reg By:	LTNKA
Reg Id:	43-2351

NPDES:

Name:	WEST VALLEY CHARTER SHOP
Address:	240 CRISTICH LN
City,State,Zip:	CAMPBELL, CA 95008
Facility Status:	Terminated
NPDES Number:	CAS000001
Region:	2
Agency Number:	0
Regulatory Measure ID:	183785
Place ID:	Not reported
Order Number:	97-03-DWQ
WDID:	2 43I003012
Regulatory Measure Type:	Enrollee
Program Type:	Industrial
Adoption Date Of Regulatory Measure:	Not reported
Effective Date Of Regulatory Measure:	04/02/1992
Termination Date Of Regulatory Measure:	01/24/2022
Expiration Date Of Regulatory Measure:	Not reported
Discharge Address:	PO Box 1272
Discharge Name:	West Valley Charter Line
Discharge City:	Campbell
Discharge State:	California
Discharge Zip:	95009
Status:	Not reported
Status Date:	Not reported
Operator Name:	Not reported
Operator Address:	Not reported
Operator City:	Not reported
Operator State:	Not reported
Operator Zip:	Not reported

NPDES as of 03/2018:

NPDES Number:	CAS000001
Status:	Active
Agency Number:	0
Region:	2
Regulatory Measure ID:	183785
Order Number:	97-03-DWQ
Regulatory Measure Type:	Enrollee
Place ID:	Not reported
WDID:	2 43I003012
Program Type:	Industrial
Adoption Date Of Regulatory Measure:	Not reported

WEST VALLEY CHARTER LINES (Continued) **U001600917**

Effective Date Of Regulatory Measure:	04/02/1992
Expiration Date Of Regulatory Measure:	Not reported
Termination Date Of Regulatory Measure:	Not reported
Discharge Name:	West Valley Charter Line
Discharge Address:	PO Box 1272
Discharge City:	Campbell
Discharge State:	California
Discharge Zip:	95009
Received Date:	Not reported
Processed Date:	Not reported
Status:	Not reported
Status Date:	Not reported
Place Size:	Not reported
Place Size Unit:	Not reported
Contact:	Not reported
Contact Title:	Not reported
Contact Phone:	Not reported
Contact Phone Ext:	Not reported
Contact Email:	Not reported
Operator Name:	Not reported
Operator Address:	Not reported
Operator City:	Not reported
Operator State:	Not reported
Operator Zip:	Not reported
Operator Contact:	Not reported
Operator Contact Title:	Not reported
Operator Contact Phone:	Not reported
Operator Contact Phone Ext:	Not reported
Operator Contact Email:	Not reported
Operator Type:	Not reported
Developer:	Not reported
Developer Address:	Not reported
Developer City:	Not reported
Developer State:	Not reported
Developer Zip:	Not reported
Developer Contact:	Not reported
Developer Contact Title:	Not reported
Constype Linear Utility Ind:	Not reported
Emergency Phone:	Not reported
Emergency Phone Ext:	Not reported
Constype Above Ground Ind:	Not reported
Constype Below Ground Ind:	Not reported
Constype Cable Line Ind:	Not reported
Constype Comm Line Ind:	Not reported
Constype Commertial Ind:	Not reported
Constype Electrical Line Ind:	Not reported
Constype Gas Line Ind:	Not reported
Constype Industrial Ind:	Not reported
Constype Other Description:	Not reported
Constype Other Ind:	Not reported
Constype Recons Ind:	Not reported
Constype Residential Ind:	Not reported
Constype Transport Ind:	Not reported
Constype Utility Description:	Not reported
Constype Utility Ind:	Not reported
Constype Water Sewer Ind:	Not reported
Dir Discharge Uswater Ind:	Not reported

WEST VALLEY CHARTER LINES (Continued) **U001600917**

Receiving Water Name:	Not reported
Certifier:	Not reported
Certifier Title:	Not reported
Certification Date:	Not reported
Primary Sic:	Not reported
Secondary Sic:	Not reported
Tertiary Sic:	Not reported
NPDES Number:	Not reported
Status:	Not reported
Agency Number:	Not reported
Region:	2
Regulatory Measure ID:	183785
Order Number:	Not reported
Regulatory Measure Type:	Industrial
Place ID:	Not reported
WDID:	2 43I003012
Program Type:	Not reported
Adoption Date Of Regulatory Measure:	Not reported
Effective Date Of Regulatory Measure:	Not reported
Expiration Date Of Regulatory Measure:	Not reported
Termination Date Of Regulatory Measure:	Not reported
Discharge Name:	Not reported
Discharge Address:	Not reported
Discharge City:	Not reported
Discharge State:	Not reported
Discharge Zip:	Not reported
Received Date:	05/09/2008
Processed Date:	04/02/1992
Status:	Active
Status Date:	04/02/1992
Place Size:	34000
Place Size Unit:	SqFt
Contact:	Stan Habr
Contact Title:	Administration
Contact Phone:	408-371-1230
Contact Phone Ext:	Not reported
Contact Email:	stan@westvalleytrailways.com
Operator Name:	West Valley Charter Line
Operator Address:	PO Box 1272
Operator City:	Campbell
Operator State:	California
Operator Zip:	95009
Operator Contact:	Stan Habr
Operator Contact Title:	Not reported
Operator Contact Phone:	408-371-1230
Operator Contact Phone Ext:	Not reported
Operator Contact Email:	stan@westvalleytrailways.com
Operator Type:	Private Business
Developer:	Not reported
Developer Address:	Not reported
Developer City:	Not reported
Developer State:	California
Developer Zip:	Not reported
Developer Contact:	Not reported
Developer Contact Title:	Not reported
Constype Linear Utility Ind:	Not reported

WEST VALLEY CHARTER LINES (Continued) **U001600917**

Emergency Phone:	408-371-1230
Emergency Phone Ext:	Not reported
Constype Above Ground Ind:	Not reported
Constype Below Ground Ind:	Not reported
Constype Cable Line Ind:	Not reported
Constype Comm Line Ind:	Not reported
Constype Commertial Ind:	Not reported
Constype Electrical Line Ind:	Not reported
Constype Gas Line Ind:	Not reported
Constype Industrial Ind:	Not reported
Constype Other Description:	Not reported
Constype Other Ind:	Not reported
Constype Recons Ind:	Not reported
Constype Residential Ind:	Not reported
Constype Transport Ind:	Not reported
Constype Utility Description:	Not reported
Constype Utility Ind:	Not reported
Constype Water Sewer Ind:	Not reported
Dir Discharge Uswater Ind:	N
Receiving Water Name:	San Francisco Bay
Certifier:	Stan Habr
Certifier Title:	Administration
Certification Date:	14-AUG-15
Primary Sic:	4142-Bus Charter Service, Except Local
Secondary Sic:	Not reported
Tertiary Sic:	Not reported

C22 **WEST VALLEY CHARTER LINE INC** **RCRA NonGen / NLR** **1024785722**
SSW **240 CRISTICH LN** **CAL000005837**
< 1/8 **CAMPBELL, CA 95008**
0.025 mi.
133 ft. **Site 10 of 35 in cluster C**

Relative:
Higher

Actual:
213 ft.

RCRA Listings:

Date Form Received by Agency:	19891114
Handler Name:	West Valley Charter Line Inc
Handler Address:	240 CRISTICH LN
Handler City,State,Zip:	CAMPBELL, CA 95008-0000
EPA ID:	CAL000005837
Contact Name:	STAN HABR
Contact Address:	240 CRISTICH LN
Contact City,State,Zip:	CAMPBELL, CA 95008
Contact Telephone:	408-371-1230
Contact Fax:	408-371-2716
Contact Email:	STAN@WESTVALLEYTRAILWAYS.COM
Contact Title:	Not reported
EPA Region:	09
Land Type:	Not reported
Federal Waste Generator Description:	Not a generator, verified
Non-Notifier:	Not reported
Biennial Report Cycle:	Not reported
Accessibility:	Not reported
Active Site Indicator:	Handler Activities
State District Owner:	Not reported
State District:	Not reported
Mailing Address:	240 CRISTICH LN
Mailing City,State,Zip:	CAMPBELL, CA 95008-5412

WEST VALLEY CHARTER LINE INC (Continued) **1024785722**

Owner Name:	West Valley Charter Line Inc
Owner Type:	Other
Operator Name:	Stan Habr
Operator Type:	Other
Short-Term Generator Activity:	No
Importer Activity:	No
Mixed Waste Generator:	No
Transporter Activity:	No
Transfer Facility Activity:	No
Recycler Activity with Storage:	No
Small Quantity On-Site Burner Exemption:	No
Smelting Melting and Refining Furnace Exemption:	No
Underground Injection Control:	No
Off-Site Waste Receipt:	No
Universal Waste Indicator:	Yes
Universal Waste Destination Facility:	Yes
Federal Universal Waste:	No
Active Site State-Reg Handler:	---
Federal Facility Indicator:	Not reported
Hazardous Secondary Material Indicator:	N
Sub-Part K Indicator:	Not reported
2018 GPRA Permit Baseline:	Not on the Baseline
2018 GPRA Renewals Baseline:	Not on the Baseline
202 GPRA Corrective Action Baseline:	No
Subject to Corrective Action Universe:	No
Non-TSDFs Where RCRA CA has Been Imposed Universe:	No
Corrective Action Priority Ranking:	No NCAPS ranking
Environmental Control Indicator:	No
Institutional Control Indicator:	No
Human Exposure Controls Indicator:	N/A
Groundwater Controls Indicator:	N/A
Significant Non-Complier Universe:	No
Unaddressed Significant Non-Complier Universe:	No
Addressed Significant Non-Complier Universe:	No
Significant Non-Complier With a Compliance Schedule Universe:	No
Financial Assurance Required:	Not reported
Handler Date of Last Change:	20180905
Recognized Trader-Importer:	No
Recognized Trader-Exporter:	No
Importer of Spent Lead Acid Batteries:	No
Exporter of Spent Lead Acid Batteries:	No
Recycler Activity Without Storage:	No
Manifest Broker:	No
Sub-Part P Indicator:	No

Handler - Owner Operator:

Owner/Operator Indicator:	Operator
Owner/Operator Name: STAN HABR	
Legal Status:	Other
Date Became Current:	Not reported
Date Ended Current:	Not reported
Owner/Operator Address:	240 CRISTICH LN
Owner/Operator City,State,Zip:	CAMPBELL, CA 95008
Owner/Operator Telephone:	408-371-1230
Owner/Operator Telephone Ext:	Not reported
Owner/Operator Fax:	Not reported

WEST VALLEY CHARTER LINE INC (Continued) **1024785722**

Owner/Operator Email: Not reported

Owner/Operator Indicator: Owner
Owner/Operator Name: WEST VALLEY CHARTER LINE INC
Legal Status: Other
Date Became Current: Not reported
Date Ended Current: Not reported
Owner/Operator Address: 240 CRISTICH LN
Owner/Operator City,State,Zip: CAMPBELL, CA 95008-5412
Owner/Operator Telephone: 408-371-1230
Owner/Operator Telephone Ext: Not reported
Owner/Operator Fax: Not reported
Owner/Operator Email: Not reported

Historic Generators:
Receive Date: 19891114
Handler Name: WEST VALLEY CHARTER LINE INC
Federal Waste Generator Description: Not a generator, verified
State District Owner: Not reported
Large Quantity Handler of Universal Waste: No
Recognized Trader Importer: No
Recognized Trader Exporter: No
Spent Lead Acid Battery Importer: No
Spent Lead Acid Battery Exporter: No
Current Record: Yes
Non Storage Recycler Activity: Not reported
Electronic Manifest Broker: Not reported

List of NAICS Codes and Descriptions:
NAICS Code: 48551
NAICS Description: CHARTER BUS INDUSTRY

Facility Has Received Notices of Violations:
Violations: No Violations Found

Evaluation Action Summary:
Evaluations: No Evaluations Found

C23 **WEST VALLEY CHARTER LINES, INC** **SWEEPS UST** **S101624878**
SSW **240 CRISTICH LN** **HIST UST** **N/A**
< 1/8 **CAMPBELL, CA 95008** **CA FID UST**
0.025 mi. **HWTS**
133 ft. **Site 11 of 35 in cluster C**

Relative: Higher
Actual: 213 ft.

SWEEPS UST:
Name: WEST VALLEY CHARTER LINES, INC
Address: 240 CRISTICH LN
City: CAMPBELL
Status: Active
Comp Number: 52628
Number: 1
Board Of Equalization: 44-026324
Referral Date: 04-04-91
Action Date: 04-04-91
Created Date: 02-29-88

WEST VALLEY CHARTER LINES, INC (Continued) **S101624878**

Owner Tank Id:	1
SWRCB Tank Id:	43-008-052628-000001
Tank Status:	A
Capacity:	10000
Active Date:	04-04-91
Tank Use:	M.V. FUEL
STG:	P
Content:	DIESEL
Number Of Tanks:	1

HIST UST:

Name:	WEST VALLEY CHARTER LINES INC
Address:	240 CRISTICH LANE
City,State,Zip:	CAMPBELL, CA 95008
File Number:	00020a99
URL:	https://documents.geotracker.waterboards.ca.gov/ustpdfs/pdf/00020a99.pdf
Region:	Not reported
Facility ID:	Not reported
Facility Type:	Not reported
Other Type:	Not reported
Contact Name:	Not reported
Telephone:	Not reported
Owner Name:	Not reported
Owner Address:	Not reported
Owner City,St,Zip:	Not reported
Total Tanks:	Not reported
Tank Num:	Not reported
Container Num:	Not reported
Year Installed:	Not reported
Tank Capacity:	Not reported
Tank Used for:	Not reported
Type of Fuel:	Not reported
Container Construction Thickness:	Not reported
Leak Detection:	Not reported

Click here for Geo Tracker PDF:

CA FID UST:

Facility ID:	43008836
Regulated By:	UTNKA
Regulated ID:	00052628
Cortese Code:	Not reported
SIC Code:	Not reported
Facility Phone:	4083711230
Mail To:	Not reported
Mailing Address:	P O BOX
Mailing Address 2:	Not reported
Mailing City,St,Zip:	CAMPBELL 95008
Contact:	Not reported
Contact Phone:	Not reported
DUNs Number:	Not reported
NPDES Number:	Not reported
EPA ID:	Not reported
Comments:	Not reported
Status:	Active

WEST VALLEY CHARTER LINES, INC (Continued) **S101624878**

HWTS:

Name:	MROSD SOUTH AREA OFFICE
Address:	240 CRISTICH LN
Address 2:	Not reported
City,State,Zip:	CAMPBELL, CA 95008
EPA ID:	CAL000476794
Inactive Date:	Not reported
Create Date:	03/14/2023
Last Act Date:	03/14/2023
Mailing Name:	Not reported
Mailing Address:	240 CRISTICH LN
Mailing Address 2:	Not reported
Mailing City,State,Zip:	CAMPBELL, CA 95008
Owner Name:	MIDPENINSULA REGIONAL OPEN SPACE
Owner Address:	5050 EL CAMINO REAL
Owner Address 2:	Not reported
Owner City,State,Zip:	LOS ALTOS, CA 94022
Owner Phone:	6506911200
Owner Fax:	Not reported
Contact Name:	JIM MORT
Contact Address:	240 CRISTICH LN
Contact Address 2:	Not reported
City,State,Zip:	CAMPBELL, CA 95008
Contact Phone:	6507723735
Contact Fax:	Not reported
Facility Status:	Not reported
Facility Type:	Not reported
Category:	Not reported
Latitude:	Not reported
Longitude:	Not reported

C24 **MIDPENINSULA REGIONAL OPEN SPACE DISTRICT** **RCRA NonGen / NLR** **1026042312**
SSW **240 CRISTICH LANE** **CAC003080534**
< 1/8 **CAMPBELL, CA 95008**
0.025 mi.
133 ft. **Site 12 of 35 in cluster C**

Relative:
Higher

Actual:
213 ft.

RCRA Listings:

Date Form Received by Agency:	20191226
Handler Name:	Midpeninsula Regional Open Space District
Handler Address:	240 CRISTICH LANE
Handler City,State,Zip:	CAMPBELL, CA 95008
EPA ID:	CAC003048500
Contact Name:	TANISHA WERNER
Contact Address:	330 DISTEL CIRCLE
Contact City,State,Zip:	LOS ALTOS, CA 94022
Contact Telephone:	650-691-1200
Contact Fax:	Not reported
Contact Email:	TWERNER@OPENSPACE.ORG
Contact Title:	Not reported
EPA Region:	09
Land Type:	Not reported
Federal Waste Generator Description:	Not a generator, verified
Non-Notifier:	Not reported
Biennial Report Cycle:	Not reported
Accessibility:	Not reported
Active Site Indicator:	Not reported

MIDPENINSULA REGIONAL OPEN SPACE DISTRICT (Continued) **1026042312**

State District Owner:	Not reported
State District:	Not reported
Mailing Address:	330 DISTEL CIRCLE
Mailing City,State,Zip:	LOS ALTOS, CA 94022
Owner Name:	Midpeninsula Regional Open Space
Owner Type:	Other
Operator Name:	Tanisha Werner
Operator Type:	Other
Short-Term Generator Activity:	No
Importer Activity:	No
Mixed Waste Generator:	No
Transporter Activity:	No
Transfer Facility Activity:	No
Recycler Activity with Storage:	No
Small Quantity On-Site Burner Exemption:	No
Smelting Melting and Refining Furnace Exemption:	No
Underground Injection Control:	No
Off-Site Waste Receipt:	No
Universal Waste Indicator:	No
Universal Waste Destination Facility:	No
Federal Universal Waste:	No
Active Site State-Reg Handler:	---
Federal Facility Indicator:	Not reported
Hazardous Secondary Material Indicator:	N
Sub-Part K Indicator:	Not reported
2018 GPRA Permit Baseline:	Not on the Baseline
2018 GPRA Renewals Baseline:	Not on the Baseline
202 GPRA Corrective Action Baseline:	No
Subject to Corrective Action Universe:	No
Non-TSDFs Where RCRA CA has Been Imposed Universe:	No
Corrective Action Priority Ranking:	No NCAPS ranking
Environmental Control Indicator:	No
Institutional Control Indicator:	No
Human Exposure Controls Indicator:	N/A
Groundwater Controls Indicator:	N/A
Significant Non-Complier Universe:	No
Unaddressed Significant Non-Complier Universe:	No
Addressed Significant Non-Complier Universe:	No
Significant Non-Complier With a Compliance Schedule Universe:	No
Financial Assurance Required:	Not reported
Handler Date of Last Change:	20200210
Recognized Trader-Importer:	No
Recognized Trader-Exporter:	No
Importer of Spent Lead Acid Batteries:	No
Exporter of Spent Lead Acid Batteries:	No
Recycler Activity Without Storage:	No
Manifest Broker:	No
Sub-Part P Indicator:	No

Handler - Owner Operator:

Owner/Operator Indicator:	Operator
Owner/Operator Name: TANISHA WERNER	
Legal Status:	Other
Date Became Current:	Not reported
Date Ended Current:	Not reported
Owner/Operator Address:	330 DISTEL CIRCLE

MIDPENINSULA REGIONAL OPEN SPACE DISTRICT (Continued) **1026042312**

Owner/Operator City,State,Zip: LOS ALTOS, CA 94022
Owner/Operator Telephone: 650-691-1200
Owner/Operator Telephone Ext: Not reported
Owner/Operator Fax: Not reported
Owner/Operator Email: Not reported

Owner/Operator Indicator: Owner
Owner/Operator Name: MIDPENINSULA REGIONAL OPEN SPACE
Legal Status: Other
Date Became Current: Not reported
Date Ended Current: Not reported
Owner/Operator Address: 330 DISTEL CIRCLE
Owner/Operator City,State,Zip: LOS ALTOS, CA 94022
Owner/Operator Telephone: 650-691-1200
Owner/Operator Telephone Ext: Not reported
Owner/Operator Fax: Not reported
Owner/Operator Email: Not reported

Historic Generators:
Receive Date: 20191226
Handler Name: MIDPENINSULA REGIONAL OPEN SPACE DISTRICT
Federal Waste Generator Description: Not a generator, verified
State District Owner: Not reported
Large Quantity Handler of Universal Waste: No
Recognized Trader Importer: No
Recognized Trader Exporter: No
Spent Lead Acid Battery Importer: No
Spent Lead Acid Battery Exporter: No
Current Record: Yes
Non Storage Recycler Activity: Not reported
Electronic Manifest Broker: Not reported

List of NAICS Codes and Descriptions:
NAICS Code: 56299
NAICS Description: ALL OTHER WASTE MANAGEMENT SERVICES

Facility Has Received Notices of Violations:
Violations: No Violations Found

Evaluation Action Summary:
Evaluations: No Evaluations Found

C25 **WEST VALLEY TRAILWAYS** **RCRA NonGen / NLR** **1024765914**
SSW **240 CRISTICH LANE** **CAC002985783**
< 1/8 **CAMPBELL, CA 95008**
0.025 mi.
133 ft. **Site 13 of 35 in cluster C**

Relative:
Higher

Actual:
213 ft.

RCRA Listings:
Date Form Received by Agency: 20181019
Handler Name: West Valley Trailways
Handler Address: 240 CRISTICH LANE
Handler City,State,Zip: CAMPBELL, CA 95008
EPA ID: CAC002985783
Contact Name: WEST VALLEY TRAILWAYS

WEST VALLEY TRAILWAYS (Continued) **1024765914**

Contact Address:	240 CRISTICH LANE
Contact City,State,Zip:	CAMPBELL, CA 95008
Contact Telephone:	408-828-5595
Contact Fax:	Not reported
Contact Email:	MODESTO@KERNOILFILTERRECYCLING.COM
Contact Title:	Not reported
EPA Region:	09
Land Type:	Not reported
Federal Waste Generator Description:	Not a generator, verified
Non-Notifier:	Not reported
Biennial Report Cycle:	Not reported
Accessibility:	Not reported
Active Site Indicator:	Handler Activities
State District Owner:	Not reported
State District:	Not reported
Mailing Address:	240 CRISTICH LANE
Mailing City,State,Zip:	CAMPBELL, CA 95008
Owner Name:	West Valley Trailways
Owner Type:	Other
Operator Name:	West Valley Trailways
Operator Type:	Other
Short-Term Generator Activity:	No
Importer Activity:	No
Mixed Waste Generator:	No
Transporter Activity:	No
Transfer Facility Activity:	No
Recycler Activity with Storage:	No
Small Quantity On-Site Burner Exemption:	No
Smelting Melting and Refining Furnace Exemption:	No
Underground Injection Control:	No
Off-Site Waste Receipt:	No
Universal Waste Indicator:	Yes
Universal Waste Destination Facility:	Yes
Federal Universal Waste:	No
Active Site State-Reg Handler:	---
Federal Facility Indicator:	Not reported
Hazardous Secondary Material Indicator:	N
Sub-Part K Indicator:	Not reported
2018 GPRA Permit Baseline:	Not on the Baseline
2018 GPRA Renewals Baseline:	Not on the Baseline
202 GPRA Corrective Action Baseline:	No
Subject to Corrective Action Universe:	No
Non-TSDFs Where RCRA CA has Been Imposed Universe:	No
Corrective Action Priority Ranking:	No NCAPS ranking
Environmental Control Indicator:	No
Institutional Control Indicator:	No
Human Exposure Controls Indicator:	N/A
Groundwater Controls Indicator:	N/A
Significant Non-Complier Universe:	No
Unaddressed Significant Non-Complier Universe:	No
Addressed Significant Non-Complier Universe:	No
Significant Non-Complier With a Compliance Schedule Universe:	No
Financial Assurance Required:	Not reported
Handler Date of Last Change:	20181120
Recognized Trader-Importer:	No
Recognized Trader-Exporter:	No
Importer of Spent Lead Acid Batteries:	No

WEST VALLEY TRAILWAYS (Continued) **1024765914**

Exporter of Spent Lead Acid Batteries: No
Recycler Activity Without Storage: No
Manifest Broker: No
Sub-Part P Indicator: No

Handler - Owner Operator:
Owner/Operator Indicator: Owner
Owner/Operator Name: WEST VALLEY TRAILWAYS
Legal Status: Other
Date Became Current: Not reported
Date Ended Current: Not reported
Owner/Operator Address: 240 CRISTICH LANE
Owner/Operator City,State,Zip: CAMPBELL, CA 95008
Owner/Operator Telephone: 408-828-5595
Owner/Operator Telephone Ext: Not reported
Owner/Operator Fax: Not reported
Owner/Operator Email: Not reported

Owner/Operator Indicator: Operator
Owner/Operator Name: WEST VALLEY TRAILWAYS
Legal Status: Other
Date Became Current: Not reported
Date Ended Current: Not reported
Owner/Operator Address: 240 CRISTICH LANE
Owner/Operator City,State,Zip: CAMPBELL, CA 95008
Owner/Operator Telephone: 408-828-5595
Owner/Operator Telephone Ext: Not reported
Owner/Operator Fax: Not reported
Owner/Operator Email: Not reported

Historic Generators:
Receive Date: 20181019
Handler Name: WEST VALLEY TRAILWAYS
Federal Waste Generator Description: Not a generator, verified
State District Owner: Not reported
Large Quantity Handler of Universal Waste: No
Recognized Trader Importer: No
Recognized Trader Exporter: No
Spent Lead Acid Battery Importer: No
Spent Lead Acid Battery Exporter: No
Current Record: Yes
Non Storage Recycler Activity: Not reported
Electronic Manifest Broker: Not reported

List of NAICS Codes and Descriptions:
NAICS Code: 56299
NAICS Description: ALL OTHER WASTE MANAGEMENT SERVICES

Facility Has Received Notices of Violations:
Violations: No Violations Found

Evaluation Action Summary:
Evaluations: No Evaluations Found

C26 SSW < 1/8 0.025 mi. 133 ft. | **WEST VALLEY CHARTER LINES INC.**
240 CRISTICH LN
CAMPBELL, CA 95008

Site 14 of 35 in cluster C

UST | **U004349782**
N/A

Relative: Higher

Actual: 213 ft.

UST:

Name:	WEST VALLEY CHARTER LINES INC.
Address:	240 CRISTICH LN
City,State,Zip:	CAMPBELL, CA 95008
Facility ID:	6
Permitting Agency:	CAMPBELL,CUPERTINO,LOS GATOS,MORGAN HILL
CERSID:	Not reported
Latitude:	37.2797053
Longitude:	-121.9422063
Owner type:	Not reported
Facility type:	Not reported
Num of inuse ust:	Not reported
Num of closed ust:	Not reported
Num of oos ust:	Not reported
Epa region:	Not reported
Tribal lands:	Not reported
Tank owner name:	Not reported
Tank owner mailing address:	Not reported
Tank owner mailing city:	Not reported
Tank owner mailing zip:	Not reported
Tank owner mailing state:	Not reported
Tank operator name:	Not reported
Tank operator mailing address:	Not reported
Tank operator mailing city:	Not reported
Tank operator mailing zip:	Not reported
Tank operator mailing state:	Not reported
Tankidnumber:	Not reported
Tank status:	Not reported
Tank configuration:	Not reported
Tank closure date:	Not reported
Tank installation date:	Not reported
Tank num of compartments:	Not reported
Tank contents:	Not reported
Tank capacity gallons:	Not reported
Tank type:	Not reported
Tank pc construction:	Not reported
Tank pwpiping construction:	Not reported
Tank piping type:	Not reported
Tank piping construction:	Not reported
Tank sacrificial anode:	Not reported
Tank cp impressed current:	Not reported
Tank cp shutoff:	Not reported
Tank alarms:	Not reported
Tank ball float:	Not reported
Tank spill bucket:	Not reported

C27 SSW < 1/8 0.025 mi. 133 ft. | **WEST VALLEY CHARTER SHOP**
240 CRISTICH LN
CAMPBELL, CA 95008

Site 15 of 35 in cluster C

LUST **S105035635**
HIST LUST **N/A**
WDS
CIWQS
CERS

Relative: Higher

Actual: 213 ft.

LUST REG 2:

Region:	2
Facility Id:	Not reported
Facility Status:	Case Closed
Case Number:	07S1W35L05f
How Discovered:	Not reported
Leak Cause:	Not reported
Leak Source:	Not reported
Date Leak Confirmed:	Not reported
Oversight Program:	LUST
Prelim. Site Assesment Wokplan Submitted:	Not reported
Preliminary Site Assesment Began:	2/17/1999
Pollution Characterization Began:	Not reported
Pollution Remediation Plan Submitted:	Not reported
Date Remediation Action Underway:	Not reported
Date Post Remedial Action Monitoring Began:	Not reported

HIST LUST SANTA CLARA:

Name:	West Valley Charter Lines
Address:	240 Cristich Ln
City:	Campbell
Region:	SANTA CLARA
Region Code:	2
SCVWD ID:	07S1W35L05
Oversite Agency:	SCVWD
Date Listed:	1999-04-14 00:00:00
Closed Date:	2000-02-01 00:00:00

WDS:

Name:	WEST VALLEY CHARTER SHOP
Address:	240 CRISTICH LN
City:	CAMPBELL
Facility ID:	San Francisco Bay 43I003012
Facility Type:	Not reported
Facility Status:	Active - Any facility with a continuous or seasonal discharge that is under Waste Discharge Requirements.
NPDES Number:	CAS000001 The 1st 2 characters designate the state. The remaining 7 are assigned by the Regional Board
Subregion:	2
Facility Telephone:	Not reported
Facility Contact:	Not reported
Agency Name:	WEST VALLEY CHARTER LINE
Agency Address:	Not reported
Agency City,St,Zip:	0
Agency Contact:	Not reported
Agency Telephone:	Not reported
Agency Type:	Not reported
SIC Code:	0
SIC Code 2:	Not reported
Primary Waste Type:	Not reported
Primary Waste:	Not reported
Waste Type2:	Not reported

WEST VALLEY CHARTER SHOP (Continued) **S105035635**

Waste2:	Not reported
Primary Waste Type:	Not reported
Secondary Waste:	Not reported
Secondary Waste Type:	Not reported
Design Flow:	0
Baseline Flow:	0
Reclamation:	Not reported
POTW:	Not reported
Treat To Water:	Minor Threat to Water Quality. A violation of a regional board order should cause a relatively minor impairment of beneficial uses compared to a major or minor threat. Not: All nurds without a TTWQ will be considered a minor threat to water quality unless coded at a higher Level. A Zero (0) may be used to code those NURDS that are found to represent no threat to water quality.
Complexity:	Category C - Facilities having no waste treatment systems, such as cooling water dischargers or thosewho must comply through best management practices, facilities with passive waste treatment and disposal systems, such as septic systems with subsurface disposal, or dischargers having waste storage systems with land disposal such as dairy waste ponds.

CIWQS:

Name:	WEST VALLEY CHARTER SHOP
Address:	240 CRISTICH LN
City,State,Zip:	CAMPBELL, CA 95008
Agency:	West Valley Charter Line
Agency Address:	PO Box 1272, Campbell, CA 95009
Place/Project Type:	Industrial - Bus Charter Service, Except Local
SIC/NAICS:	4142
Region:	2
Program:	INDSTW
Regulatory Measure Status:	Terminated
Regulatory Measure Type:	Storm water industrial
Order Number:	2014-0057-DWQ
WDID:	2 43I003012
NPDES Number:	CAS000001
Adoption Date:	Not reported
Effective Date:	04/02/1992
Termination Date:	01/24/2022
Expiration/Review Date:	Not reported
Design Flow:	Not reported
Major/Minor:	Not reported
Complexity:	Not reported
TTWQ:	Not reported
Enforcement Actions within 5 years:	2
Violations within 5 years:	2
Latitude:	37.27789
Longitude:	-121.94443

CERS:

Name:	WEST VALLEY CHARTER LINES
Address:	240 CRISTICH LN
City,State,Zip:	CAMPBELL, CA 95008
Site ID:	697011
CERS ID:	T0608517994
CERS Description:	Leaking Underground Storage Tank Cleanup Site

WEST VALLEY CHARTER SHOP (Continued) **S105035635**

Affiliation:

Affiliation Type Desc:	Local Agency Caseworker
Entity Name:	DEH CASEWORKER - SANTA CLARA COUNTY LOP
Entity Title:	Not reported
Affiliation Address:	1555 Berger Drive, Suite 300
Affiliation City:	SAN JOSE
Affiliation State:	CA
Affiliation Country:	Not reported
Affiliation Zip:	Not reported
Affiliation Phone:	4089183400,

Affiliation Type Desc:	Regional Board Caseworker
Entity Name:	Regional Water Board - SAN FRANCISCO BAY RWQCB (REGION 2)
Entity Title:	Not reported
Affiliation Address:	1515 CLAY ST SUITE 1400
Affiliation City:	OAKLAND
Affiliation State:	CA
Affiliation Country:	Not reported
Affiliation Zip:	Not reported
Affiliation Phone:	,

C28 **MIDPENINSULA REGIONAL OPEN SPACE** **CUPA Listings** **S126099355**
SSW **240 CRISTICH LN** **HAZNET** **N/A**
< 1/8 **CAMPBELL, CA 95008** **CERS**
0.025 mi. **NON-CASE INFO**
133 ft. **Site 16 of 35 in cluster C** **HWTS**

Relative:
Higher

Actual:
213 ft.

CUPA SANTA CLARA:

Name:	MIDPENINSULA REGIONAL OPEN SPACE
Address:	240 CRISTICH LN
City,State,Zip:	CAMPBELL, CA 95008
Region:	SANTA CLARA
Telephone:	6506912165
UDF Email:	mgorman@openspace.org
PE#:	2205
Program Description:	GENERATES 100 KG YR TO <5 TONS/YR
Program Identifier:	DEH PERMIT-HAZ WASTE GENERATOR PROGRAM
Latitude:	37.27787
Longitude:	-121.944268
Record ID:	PR0313768
Facility ID:	FA0200277

HAZNET:

Name:	MIDPENINSULA REGIONAL OPEN SPACE DISTRICT
Address:	240 CRISTICH LANE
Address 2:	Not reported
City,State,Zip:	CAMPBELL, CA 95008
Contact:	TANISHA WERNER
Telephone:	6506911200
Mailing Name:	Not reported
Mailing Address:	330 DISTEL CIRCLE

Year:	2020
Gepaid:	CAC003048500
TSD EPA ID:	CAD981382732
CA Waste Code:	151 - Asbestos containing waste

MIDPENINSULA REGIONAL OPEN SPACE (Continued) **S126099355**

Disposal Method:	H132 - Landfill Or Surface Impoundment That Will Be Closed As Landfill(To Include On-Site Treatment And/Or Stabilization)
Tons:	13.8
Year:	2020
Gepaid:	CAC003080534
TSD EPA ID:	AZR000520478
CA Waste Code:	135 - Unspecified aqueous solution
Disposal Method:	H141 - Storage, Bulking, And/Or Transfer Off Site--No Treatment/Reovery (H010-H129) Or (H131-H135)
Tons:	0.21

Additional Info:

Year:	2020
Gen EPA ID:	CAC003048500
Shipment Date:	1/21/2020
Creation Date:	1/30/2020
Receipt Date:	1/21/2020
Manifest ID:	021095564JJK
Trans EPA ID:	CAR000272773
Trans Name:	UNI WASTE LLC
Trans 2 EPA ID:	Not reported
Trans 2 Name:	Not reported
TSDF EPA ID:	CAD981382732
Trans Name:	ALTAMONT LANDFILL & RESOURCE RECOVERY FACILITY
TSDF Alt EPA ID:	Not reported
TSDF Alt Name:	Not reported
Waste Code Description:	151 - Asbestos-containing waste
RCRA Code:	Not reported
Meth Code:	H132 - Landfill Or Surface Impoundment That Will Be Closed As Landfill(To Include On-Site Treatment And/Or Stabilization)
Quantity Tons:	6.9
Waste Quantity:	30
Quantity Unit:	Y
Additional Code 1:	Not reported
Additional Code 2:	Not reported
Additional Code 3:	Not reported
Additional Code 4:	Not reported
Additional Code 5:	Not reported
Shipment Date:	1/16/2020
Creation Date:	1/23/2020
Receipt Date:	1/16/2020
Manifest ID:	021095558JJK
Trans EPA ID:	CAL000349298
Trans Name:	PROFESSIONAL ASBESTOS & LEAD SERVICES INC
Trans 2 EPA ID:	Not reported
Trans 2 Name:	Not reported
TSDF EPA ID:	CAD981382732
Trans Name:	ALTAMONT LANDFILL & RESOURCE RECOVERY FACILITY
TSDF Alt EPA ID:	Not reported
TSDF Alt Name:	Not reported
Waste Code Description:	151 - Asbestos-containing waste
RCRA Code:	Not reported
Meth Code:	H132 - Landfill Or Surface Impoundment That Will Be Closed As

MIDPENINSULA REGIONAL OPEN SPACE (Continued) **S126099355**

	Landfill(To Include On-Site Treatment And/Or Stabilization)
Quantity Tons:	6.9
Waste Quantity:	30
Quantity Unit:	Y
Additional Code 1:	Not reported
Additional Code 2:	Not reported
Additional Code 3:	Not reported
Additional Code 4:	Not reported
Additional Code 5:	Not reported

Additional Info:

Year:	2020
Gen EPA ID:	CAC003080534
Shipment Date:	10/15/2020
Creation Date:	1/11/2021
Receipt Date:	10/27/2020
Manifest ID:	014068442FLE
Trans EPA ID:	CAR000277699
Trans Name:	HEC INC
Trans 2 EPA ID:	CAR000183574
Trans 2 Name:	ENVIRONMENTAL MNGMT TECHNOLOGIES INC
TSDF EPA ID:	AZR000520478
Trans Name:	ENVIRONMENTAL WASTE SOLUTIONS, INC.
TSDF Alt EPA ID:	Not reported
TSDF Alt Name:	Not reported
Waste Code Description:	135 - Unspecified aqueous solution
RCRA Code:	Not reported
Meth Code:	H141 - Storage, Bulking, And/Or Transfer Off Site--No Treatment/Reovery (H010-H129) Or (H131-H135)
Quantity Tons:	0.21
Waste Quantity:	50
Quantity Unit:	G
Additional Code 1:	Not reported
Additional Code 2:	Not reported
Additional Code 3:	Not reported
Additional Code 4:	Not reported
Additional Code 5:	Not reported

CERS:

Name:	MIDPENINSULA REGIONAL OPEN SPACE DISTRICT
Address:	240 CRISTICH LN
City,State,Zip:	CAMPBELL, CA 95008
Site ID:	592862
CERS ID:	10350175
CERS Description:	Chemical Storage Facilities

Violations:

Site ID:	592862
Site Name:	Midpeninsula Regional Open Space District
Violation Date:	06-06-2016
Citation:	22 CCR 12 66262.11 - California Code of Regulations, Title 22, Chapter 12, Section(s) 66262.11
Violation Description:	Failure to determine if wastes generated are hazardous waste by using generator knowledge or applying testing method.
Violation Notes:	Returned to compliance on 07/15/2016. Observed various automobile paint residues on paint strainers, sticks and cups in the paint touch

MIDPENINSULA REGIONAL OPEN SPACE (Continued) **S126099355**

up area. Per facility, these are disposed of in the trash. Make a hazardous waste determination for the strainers, cups and sticks and if determined to be hazardous, manage accordingly. Paint waste is presumed hazardous because it it listed in the California Code of Regulations, Appendix X.

Violation Division: Santa Clara County Environmental Health
Violation Program: HW
Violation Source: CERS,

Site ID: 592862
Site Name: Midpeninsula Regional Open Space District
Violation Date: 06-06-2016
Citation: HSC 6.5 Multiple - California Health and Safety Code, Chapter 6.5, Section(s) Multiple
Violation Description: Hazardous Waste Generator Program - Administration/Documentation - General
Violation Notes: Returned to compliance on 07/15/2016. Only 1 consolidated manifest for used oil and used coolant on 1/12/15 was available for review. Obtain copies of disposal receipts of used oil, used coolant, and used oil filters for 2014, 2015 and 2016 and submit them to HMCD for review.
Violation Division: Santa Clara County Environmental Health
Violation Program: HW
Violation Source: CERS,

Site ID: 592862
Site Name: Midpeninsula Regional Open Space District
Violation Date: 06-06-2016
Citation: 40 CFR 1 265.31 - U.S. Code of Federal Regulations, Title 40, Chapter 1, Section(s) 265.31
Violation Description: Failure to maintain and operate the facility to minimize the possibility of a fire, explosion, or any unplanned sudden or non-sudden release of hazardous waste or hazardous waste constituents to air, soil, or surface water which could threaten human health or the environment.
Violation Notes: Returned to compliance on 07/15/2016. Observed free flowing amounts of used oil on top of 1 x 55 gallon drum of used oil. Observed free flowing oil in the secondary containment for used oil and used coolant. Observed saturated used textiles in the outdoor work area floor and secondary containment. Ensure that facility is maintained in a manner to prevent the possibility of an unplanned release of hazardous waste to the environment.
Violation Division: Santa Clara County Environmental Health
Violation Program: HW
Violation Source: CERS,

Site ID: 592862
Site Name: Midpeninsula Regional Open Space District
Violation Date: 06-06-2016
Citation: 22 CCR 12 66262.34(f) - California Code of Regulations, Title 22, Chapter 12, Section(s) 66262.34(f)
Violation Description: Failure to properly label hazardous waste accumulation containers and portable tanks with the following requirements: "Hazardous Waste", name and address of the generator, physical and chemical characteristics of the Hazardous Waste, and starting accumulation date.
Violation Notes: Returned to compliance on 07/15/2016. 5 x 55 gallon drums of used oil were missing complete generator information, and the correct start

MIDPENINSULA REGIONAL OPEN SPACE (Continued) **S126099355**

date. 1 x 55 gallon drum of used coolant was missing complete generator information and the correct start date.
Violation Division: Santa Clara County Environmental Health
Violation Program: HW
Violation Source: CERS,

Evaluation:
Eval General Type: Other/Unknown
Eval Date: 01-16-2020
Violations Found: No
Eval Type: Other, not routine, done by local agency
Eval Notes: On site to perform a permit investigation due to a returned invoice for West Valley Charter Lines. Upon arrival, it was observed that 240 Cristich Lane is in the process of demolition. After speaking to Dipak Mody, the project's Superintendent, the facility is undergoing asbestos and lead removal. Mr. Mody stated that second phase of the project will consist of the removal of an underground storage tank. The rebuild of the property, will be an office building for Midpeninsula Open Space District. Currently, no permits are required with the Hazardous Materials Compliance Division. A copy of this report will be sent to the Project Manager Cesar Tomas to confirm this statement. Contact Information: Agbayani Construction Corp. Dipak Mody 650-888-7801 dipak.mody@agbayani.com Cesar Tomas cesar.tomas@agbayani.com
Eval Division: Santa Clara County Environmental Health
Eval Program: HW
Eval Source: CERS,

Eval General Type: Compliance Evaluation Inspection
Eval Date: 02-09-2015
Violations Found: No
Eval Type: Routine done by local agency
Eval Notes: Occupancy ID: 4722
Eval Division: Santa Clara County Fire Department
Eval Program: HMRRP
Eval Source: CERS,

Eval General Type: Compliance Evaluation Inspection
Eval Date: 02-15-2017
Violations Found: No
Eval Type: Routine done by local agency
Eval Notes: Occupancy ID: 4722
Eval Division: Santa Clara County Fire Department
Eval Program: HMRRP
Eval Source: CERS,

Eval General Type: Compliance Evaluation Inspection
Eval Date: 02-21-2019
Violations Found: No
Eval Type: Routine done by local agency
Eval Notes: Occupany ID: 4722
Eval Division: Santa Clara County Fire Department
Eval Program: HMRRP
Eval Source: CERS,

Eval General Type: Compliance Evaluation Inspection
Eval Date: 02-26-2020

MIDPENINSULA REGIONAL OPEN SPACE (Continued) **S126099355**

Violations Found: No
Eval Type: Routine done by local agency
Eval Notes: Occupany ID: 4722
Eval Division: Santa Clara County Fire Department
Eval Program: HMRRP
Eval Source: CERS,

Eval General Type: Compliance Evaluation Inspection
Eval Date: 03-13-2018
Violations Found: No
Eval Type: Routine done by local agency
Eval Notes: Occupancy ID: 4722
Eval Division: Santa Clara County Fire Department
Eval Program: UST
Eval Source: CERS,

Eval General Type: Compliance Evaluation Inspection
Eval Date: 06-06-2016
Violations Found: Yes
Eval Type: Routine done by local agency
Eval Notes: On site to conduct a routine hazardous waste inspection. Facility services their fleet buses on site. Areas inspected include the service shop, large outdoor work area, bus wash location, wash chemical storage room, and outdoor waste storage area. Observed the following wastes on site: 6 x 55 gallon drums of used oil (5 in use) 1 x 55 gallon drum of used coolant 1 x 55 gallon drum of used oil filters Fire extinguishers have had annual maintenance Spill control is available on site Battery cores are exchanged with O'Reilly's Cintas manages used textiles Container areas are inspected weekly Employees have had hazardous waste management training from the service manager System One parts washer on site has a built in recycling mechanism. Solvent is reused in the self contained unit and does not need to be replaced. EPA ID# CAL000005837 is active Disposal receipt for used oil and used coolant were reviewed for 1/12/15 The following violations were on [Truncated]
Eval Division: Santa Clara County Environmental Health
Eval Program: HW
Eval Source: CERS,

Eval General Type: Compliance Evaluation Inspection
Eval Date: 02-09-2016
Violations Found: No
Eval Type: Routine done by local agency
Eval Notes: Occupancy ID: 4722
Eval Division: Santa Clara County Fire Department
Eval Program: UST
Eval Source: CERS,

Eval General Type: Compliance Evaluation Inspection
Eval Date: 02-15-2017
Violations Found: No
Eval Type: Routine done by local agency
Eval Notes: Occupancy ID: 4722
Eval Division: Santa Clara County Fire Department
Eval Program: UST
Eval Source: CERS,

MIDPENINSULA REGIONAL OPEN SPACE (Continued) **S126099355**

Eval General Type: Compliance Evaluation Inspection
Eval Date: 02-26-2014
Violations Found: No
Eval Type: Routine done by local agency
Eval Notes: Occupancy ID: 4722
Eval Division: Santa Clara County Fire Department
Eval Program: UST
Eval Source: CERS,

Eval General Type: Compliance Evaluation Inspection
Eval Date: 03-13-2018
Violations Found: No
Eval Type: Routine done by local agency
Eval Notes: Occupancy ID: 4722
Eval Division: Santa Clara County Fire Department
Eval Program: HMRRP
Eval Source: CERS,

Eval General Type: Compliance Evaluation Inspection
Eval Date: 02-09-2015
Violations Found: No
Eval Type: Routine done by local agency
Eval Notes: Occupancy ID: 4722
Eval Division: Santa Clara County Fire Department
Eval Program: UST
Eval Source: CERS,

Eval General Type: Compliance Evaluation Inspection
Eval Date: 02-09-2016
Violations Found: No
Eval Type: Routine done by local agency
Eval Notes: Occupancy ID: 4722
Eval Division: Santa Clara County Fire Department
Eval Program: HMRRP
Eval Source: CERS,

Eval General Type: Compliance Evaluation Inspection
Eval Date: 02-21-2019
Violations Found: No
Eval Type: Routine done by local agency
Eval Notes: Occupany ID: 4722
Eval Division: Santa Clara County Fire Department
Eval Program: UST
Eval Source: CERS,

Eval General Type: Compliance Evaluation Inspection
Eval Date: 02-26-2020
Violations Found: No
Eval Type: Routine done by local agency
Eval Notes: No violations
Eval Division: Santa Clara County Fire Department
Eval Program: UST
Eval Source: CERS,

Eval General Type: Compliance Evaluation Inspection
Eval Date: 02-26-2014
Violations Found: No

MIDPENINSULA REGIONAL OPEN SPACE (Continued) **S126099355**

Eval Type: Routine done by local agency
Eval Notes: Occupancy ID: 4722
Eval Division: Santa Clara County Fire Department
Eval Program: HMRRP
Eval Source: CERS,

Coordinates:
Site ID: 592862
Facility Name: Midpeninsula Regional Open Space District
Env Int Type Code: HMBP
Program ID: 10350175
Coord Name: Not reported
Ref Point Type Desc: Center of a facility or station.,
Latitude: 37.278380
Longitude: -121.943410

Affiliation:
Affiliation Type Desc: Document Preparer
Entity Name: Tanisha Werner
Entity Title: Not reported
Affiliation Address: Not reported
Affiliation City: Not reported
Affiliation State: Not reported
Affiliation Country: Not reported
Affiliation Zip: Not reported
Affiliation Phone: ,

Affiliation Type Desc: Environmental Contact
Entity Name: Doug M. Young III, Confidence UST Services, Inc
Entity Title: Not reported
Affiliation Address: 16250 Meacham Rd
Affiliation City: Bakersfield
Affiliation State: CA
Affiliation Country: Not reported
Affiliation Zip: 93314
Affiliation Phone: ,

Affiliation Type Desc: Parent Corporation
Entity Name: MIDPENINSULA REGIONAL OPEN SPACE DISTRICT
Entity Title: Not reported
Affiliation Address: Not reported
Affiliation City: Not reported
Affiliation State: Not reported
Affiliation Country: Not reported
Affiliation Zip: Not reported
Affiliation Phone: ,

Affiliation Type Desc: Facility Mailing Address
Entity Name: Mailing Address
Entity Title: Not reported
Affiliation Address: 240 Cristich Lane
Affiliation City: Campbell
Affiliation State: CA
Affiliation Country: Not reported
Affiliation Zip: 95008
Affiliation Phone: ,

MIDPENINSULA REGIONAL OPEN SPACE (Continued) **S126099355**

Affiliation Type Desc:	Identification Signer
Entity Name:	Tanisha Werner
Entity Title:	Project Manager
Affiliation Address:	Not reported
Affiliation City:	Not reported
Affiliation State:	Not reported
Affiliation Country:	Not reported
Affiliation Zip:	Not reported
Affiliation Phone:	,

Affiliation Type Desc:	Legal Owner
Entity Name:	Michael Gorman
Entity Title:	Not reported
Affiliation Address:	330 Distel Circle
Affiliation City:	Los Altos
Affiliation State:	CA
Affiliation Country:	United States
Affiliation Zip:	94022
Affiliation Phone:	(650) 691-2165,

Affiliation Type Desc:	Operator
Entity Name:	MIDPENINSULA REGIONAL OPEN SPACE DISTRICT
Entity Title:	Not reported
Affiliation Address:	Not reported
Affiliation City:	Not reported
Affiliation State:	Not reported
Affiliation Country:	Not reported
Affiliation Zip:	Not reported
Affiliation Phone:	(650) 691-2165,

Affiliation Type Desc:	Property Owner
Entity Name:	Michael Gorman
Entity Title:	Not reported
Affiliation Address:	330 Distel Circle
Affiliation City:	Los Altos
Affiliation State:	CA
Affiliation Country:	United States
Affiliation Zip:	94022
Affiliation Phone:	(650) 691-2165,

Affiliation Type Desc:	CUPA District
Entity Name:	Santa Clara County Environmental Health
Entity Title:	Not reported
Affiliation Address:	1555 Berger Drive, Suite 300
Affiliation City:	San Jose
Affiliation State:	CA
Affiliation Country:	Not reported
Affiliation Zip:	95112-2716
Affiliation Phone:	(408) 918-3400,

NON-CASE INFO:

Name:	MIDPENINSULA REGIONAL OPEN SPACE DISTRICT
Address:	240 CRISTICH LANE
City,State,Zip:	CAMPBELL, CA 95008
Global ID:	T10000016751
Case Type:	Non-Case Information

MIDPENINSULA REGIONAL OPEN SPACE (Continued) **S126099355**

Status:	Informational Item / Review Complete
Status Date:	12/18/2020
Lead Agency:	SANTA CLARA COUNTY LOP
Case Worker:	DEH
Local Agency:	SANTA CLARA COUNTY LOP
RB Case Number:	Not reported
Loc Case Number:	NA2020-20f
File Location:	All Files are on GeoTracker or in the Local Agency Database
Potential Contaminants of Concern:	Total Petroleum Hydrocarbons (TPH)
Potential Media Affected:	Soil
Site History:	Not reported
Begin Date:	10/19/2020
How Discovered:	Not reported
How Discovered Description:	Not reported
Stop Method:	Close and Remove Tank
Stop Description:	Not reported
Latitude:	37.278533576975
Longitude:	-121.943678099242
Geotracker:	http://geotracker.waterboards.ca.gov/profile_report.asp?global_id=T10000016751
EPA Region:	9
Coordinate Source:	Google Map Move
Cuf Case:	NO
Quantity Released Gallons:	Not reported
Leak Reported Date:	11/23/2020
Discharge Source:	Tank
Discharge Cause:	Unknown
No Further Action Date:	Not reported
CA Water Watershed Name:	Santa Clara - Guadalupe River (205.40)
Dwr Groundwater Subbasin Name:	Santa Clara Valley - Santa Clara (2-009.02)
Disadvantaged Community:	Not reported
CA Enviroscreen 3 Score:	21-25%
CA Enviroscreen 4 Score:	25-30%
Military DOD Site:	No
Facility Project Subtype:	Not reported
RWQCB Region:	SAN FRANCISCO BAY RWQCB (REGION 2)

HWTS:

Name:	MIDPENINSULA REGIONAL OPEN SPACE DISTRICT
Address:	240 CRISTICH LANE
Address 2:	Not reported
City,State,Zip:	CAMPBELL, CA 95008
EPA ID:	CAC003048500
Inactive Date:	03/26/2020
Create Date:	12/26/2019
Last Act Date:	Not reported
Mailing Name:	Not reported
Mailing Address:	330 DISTEL CIRCLE
Mailing Address 2:	Not reported
Mailing City,State,Zip:	LOS ALTOS, CA 94022
Owner Name:	MIDPENINSULA REGIONAL OPEN SPACE
Owner Address:	330 DISTEL CIRCLE
Owner Address 2:	Not reported
Owner City,State,Zip:	LOS ALTOS, CA 94022
Owner Phone:	Not reported
Owner Fax:	Not reported
Contact Name:	TANISHA WERNER
Contact Address:	330 DISTEL CIRCLE

MIDPENINSULA REGIONAL OPEN SPACE (Continued) **S126099355**

Contact Address 2:	Not reported
City,State,Zip:	LOS ALTOS, CA 94022
Contact Phone:	Not reported
Contact Fax:	Not reported
Facility Status:	Inactive
Facility Type:	TEMPORARY
Category:	STATE
Latitude:	37.278378
Longitude:	-121.9435965

NAICS:

EPA ID:	CAC003048500
Create Date:	2019-12-26 10:10:15.017
NAICS Code:	99999
NAICS Description:	Not Otherwise Specified
Issued EPA ID Date:	2019-12-26 10:10:15.01700
Inactive Date:	2020-03-26 10:10:14.94000
Facility Name:	MIDPENINSULA REGIONAL OPEN SPACE DISTRICT
Facility Address:	240 CRISTICH LANE
Facility Address 2:	Not reported
Facility City:	CAMPBELL
Facility County:	Not reported
Facility State:	CA
Facility Zip:	95008

Name:	MIDPENINSULA REGIONAL OPEN SPACE DISTRICT
Address:	240 CRISTICH LANE
Address 2:	Not reported
City,State,Zip:	CAMPBELL, CA 95008
EPA ID:	CAC003080534
Inactive Date:	11/23/2020
Create Date:	08/24/2020
Last Act Date:	Not reported
Mailing Name:	Not reported
Mailing Address:	330 DISTEL CIRCLE
Mailing Address 2:	Not reported
Mailing City,State,Zip:	LOS ALTOS, CA 94022
Owner Name:	MIDPENINSULA REGIONAL OPEN SPACE
Owner Address:	330 DISTEL CIRCLE
Owner Address 2:	Not reported
Owner City,State,Zip:	LOS ALTOS, CA 94022
Owner Phone:	Not reported
Owner Fax:	Not reported
Contact Name:	TANISHA WERNER
Contact Address:	330 DISTEL CIRCLE
Contact Address 2:	Not reported
City,State,Zip:	LOS ALTOS, CA 94022
Contact Phone:	Not reported
Contact Fax:	Not reported
Facility Status:	Inactive
Facility Type:	TEMPORARY
Category:	STATE
Latitude:	37.27837498
Longitude:	-121.943596

NAICS:

EPA ID:	CAC003080534

MIDPENINSULA REGIONAL OPEN SPACE (Continued) **S126099355**

Create Date:	2020-08-24 11:29:17.983
NAICS Code:	99999
NAICS Description:	Not Otherwise Specified
Issued EPA ID Date:	2020-08-24 11:29:18
Inactive Date:	2020-11-23 11:29:17.68700
Facility Name:	MIDPENINSULA REGIONAL OPEN SPACE DISTRICT
Facility Address:	240 CRISTICH LANE
Facility Address 2:	Not reported
Facility City:	CAMPBELL
Facility County:	Not reported
Facility State:	CA
Facility Zip:	95008

Name:	MIDPENINSULA REGIONAL OPEN SPACE DISTRICT
Address:	240 CRISTICH LANE
Address 2:	Not reported
City,State,Zip:	CAMPBELL, CA 95008
EPA ID:	CAC003066991
Inactive Date:	08/14/2020
Create Date:	05/15/2020
Last Act Date:	Not reported
Mailing Name:	Not reported
Mailing Address:	240 CRISTICH LANE
Mailing Address 2:	Not reported
Mailing City,State,Zip:	CAMPBELL, CA 95008
Owner Name:	MIDPENINSULA REGIONAL OPEN SPACE DI
Owner Address:	240 CRISTICH LANE
Owner Address 2:	Not reported
Owner City,State,Zip:	CAMPBELL, CA 95008
Owner Phone:	Not reported
Owner Fax:	Not reported
Contact Name:	TANISHA WERNER
Contact Address:	240 CRISTICH LANE
Contact Address 2:	Not reported
City,State,Zip:	CAMPBELL, CA 95008
Contact Phone:	Not reported
Contact Fax:	Not reported
Facility Status:	Inactive
Facility Type:	TEMPORARY
Category:	STATE
Latitude:	37.278378
Longitude:	-121.9435965

NAICS:

EPA ID:	CAC003066991
Create Date:	2020-05-15 09:38:53.400
NAICS Code:	99999
NAICS Description:	Not Otherwise Specified
Issued EPA ID Date:	2020-05-15 09:38:53.40000
Inactive Date:	2020-08-14 09:38:53.38300
Facility Name:	MIDPENINSULA REGIONAL OPEN SPACE DISTRICT
Facility Address:	240 CRISTICH LANE
Facility Address 2:	Not reported
Facility City:	CAMPBELL
Facility County:	Not reported
Facility State:	CA
Facility Zip:	95008

C29 SSW < 1/8 0.025 mi. 133 ft. | **MIDPENINSULA REGIONAL OPEN SPACE DISTRICT**
240 CRISTICH LANE
CAMPBELL, CA 95008 | **RCRA NonGen / NLR** | **1026166954**
CAC003066991

Site 17 of 35 in cluster C

Relative: Higher

Actual: 213 ft.

RCRA Listings:

Date Form Received by Agency:	20200515
Handler Name:	Midpeninsula Regional Open Space District
Handler Address:	240 CRISTICH LANE
Handler City,State,Zip:	CAMPBELL, CA 95008
EPA ID:	CAC003066991
Contact Name:	TANISHA WERNER
Contact Address:	240 CRISTICH LANE
Contact City,State,Zip:	CAMPBELL, CA 95008
Contact Telephone:	650-625-6589
Contact Fax:	Not reported
Contact Email:	TWERNER@OPENSPACE.ORG
Contact Title:	Not reported
EPA Region:	09
Land Type:	Not reported
Federal Waste Generator Description:	Not a generator, verified
Non-Notifier:	Not reported
Biennial Report Cycle:	Not reported
Accessibility:	Not reported
Active Site Indicator:	Not reported
State District Owner:	Not reported
State District:	Not reported
Mailing Address:	240 CRISTICH LANE
Mailing City,State,Zip:	CAMPBELL, CA 95008
Owner Name:	Midpeninsula Regional Open Space Di
Owner Type:	Other
Operator Name:	Tanisha Werner
Operator Type:	Other
Short-Term Generator Activity:	No
Importer Activity:	No
Mixed Waste Generator:	No
Transporter Activity:	No
Transfer Facility Activity:	No
Recycler Activity with Storage:	No
Small Quantity On-Site Burner Exemption:	No
Smelting Melting and Refining Furnace Exemption:	No
Underground Injection Control:	No
Off-Site Waste Receipt:	No
Universal Waste Indicator:	No
Universal Waste Destination Facility:	No
Federal Universal Waste:	No
Active Site State-Reg Handler:	---
Federal Facility Indicator:	Not reported
Hazardous Secondary Material Indicator:	N
Sub-Part K Indicator:	Not reported
2018 GPRA Permit Baseline:	Not on the Baseline
2018 GPRA Renewals Baseline:	Not on the Baseline
202 GPRA Corrective Action Baseline:	No
Subject to Corrective Action Universe:	No
Non-TSDFs Where RCRA CA has Been Imposed Universe:	No
Corrective Action Priority Ranking:	No NCAPS ranking
Environmental Control Indicator:	No
Institutional Control Indicator:	No

MIDPENINSULA REGIONAL OPEN SPACE DISTRICT (Continued) **1026166954**

Human Exposure Controls Indicator:	N/A
Groundwater Controls Indicator:	N/A
Significant Non-Complier Universe:	No
Unaddressed Significant Non-Complier Universe:	No
Addressed Significant Non-Complier Universe:	No
Significant Non-Complier With a Compliance Schedule Universe:	No
Financial Assurance Required:	Not reported
Handler Date of Last Change:	20200515
Recognized Trader-Importer:	No
Recognized Trader-Exporter:	No
Importer of Spent Lead Acid Batteries:	No
Exporter of Spent Lead Acid Batteries:	No
Recycler Activity Without Storage:	No
Manifest Broker:	No
Sub-Part P Indicator:	No

Handler - Owner Operator:

Owner/Operator Indicator:	Owner
Owner/Operator Name:	MIDPENINSULA REGIONAL OPEN SPACE DI
Legal Status:	Other
Date Became Current:	Not reported
Date Ended Current:	Not reported
Owner/Operator Address:	240 CRISTICH LANE
Owner/Operator City,State,Zip:	CAMPBELL, CA 95008
Owner/Operator Telephone:	650-625-6589
Owner/Operator Telephone Ext:	Not reported
Owner/Operator Fax:	Not reported
Owner/Operator Email:	Not reported

Owner/Operator Indicator:	Operator
Owner/Operator Name:	TANISHA WERNER
Legal Status:	Other
Date Became Current:	Not reported
Date Ended Current:	Not reported
Owner/Operator Address:	240 CRISTICH LANE
Owner/Operator City,State,Zip:	CAMPBELL, CA 95008
Owner/Operator Telephone:	650-625-6589
Owner/Operator Telephone Ext:	Not reported
Owner/Operator Fax:	Not reported
Owner/Operator Email:	Not reported

Historic Generators:

Receive Date:	20200515
Handler Name:	MIDPENINSULA REGIONAL OPEN SPACE DISTRICT
Federal Waste Generator Description:	Not a generator, verified
State District Owner:	Not reported
Large Quantity Handler of Universal Waste:	No
Recognized Trader Importer:	No
Recognized Trader Exporter:	No
Spent Lead Acid Battery Importer:	No
Spent Lead Acid Battery Exporter:	No
Current Record:	Yes
Non Storage Recycler Activity:	Not reported
Electronic Manifest Broker:	Not reported

MIDPENINSULA REGIONAL OPEN SPACE DISTRICT (Continued) **1026166954**

List of NAICS Codes and Descriptions:
NAICS Code: 56299
NAICS Description: ALL OTHER WASTE MANAGEMENT SERVICES

Facility Has Received Notices of Violations:
Violations: No Violations Found

Evaluation Action Summary:
Evaluations: No Evaluations Found

C30 SSW < 1/8 0.039 mi. 207 ft. | **SANCO PIPELINES INC**
213 CRISTICH LN
CAMPBELL, CA 95008
Site 18 of 35 in cluster C | **CERS HAZ WASTE** **S113133769**
HAZNET **N/A**
CERS
HWTS

Relative: Higher
Actual: 210 ft.

CERS HAZ WASTE:
Name: SANCO PIPELINES INC
Address: 213 CRISTICH LN
City,State,Zip: CAMPBELL, CA 95008
Site ID: 150775
CERS ID: 10349293
CERS Description: Hazardous Waste Generator

HAZNET:
Name: SANCO PIPELINES INC
Address: 213 CRISTICH LN
Address 2: Not reported
City,State,Zip: CAMPBELL, CA 950080000
Contact: JOEL DREXEL
Telephone: 4083772793
Mailing Name: Not reported
Mailing Address: 727 UNIVERSITY AVE

Year: 2021
Gepaid: CAL000286031
TSD EPA ID: UTD991301748
CA Waste Code: 352 - Other organic solids
Disposal Method: H132 - Landfill Or Surface Impoundment That Will Be Closed As Landfill(To Include On-Site Treatment And/Or Stabilization)
Tons: 0.25

Year: 2021
Gepaid: CAL000286031
TSD EPA ID: AZR000521146
CA Waste Code: 352 - Other organic solids
Disposal Method: H141 - Storage, Bulking, And/Or Transfer Off Site--No Treatment/Reovery (H010-H129) Or (H131-H135)
Tons: 0.15

Year: 2020
Gepaid: CAL000286031
TSD EPA ID: UTD991301748
CA Waste Code: 352 - Other organic solids
Disposal Method: H132 - Landfill Or Surface Impoundment That Will Be Closed As

SANCO PIPELINES INC (Continued) **S113133769**

	Landfill(To Include On-Site Treatment And/Or Stabilization)
Tons:	0.45
Year:	2019
Gepaid:	CAL000286031
TSD EPA ID:	NED981723513
CA Waste Code:	213 - Hydrocarbon solvents (benzene, hexane, Stoddard, Etc.)
Disposal Method:	H040 - Incineration--Thermal Destruction Other Than Use As A Fuel
Tons:	0.12500
Year:	2019
Gepaid:	CAL000286031
TSD EPA ID:	UTD991301748
CA Waste Code:	352 - Other organic solids
Disposal Method:	H132 - Landfill Or Surface Impoundment That Will Be Closed As Landfill(To Include On-Site Treatment And/Or Stabilization)
Tons:	0.20000
Year:	2018
Gepaid:	CAL000286031
TSD EPA ID:	UTD991301748
CA Waste Code:	352 - Other organic solids
Disposal Method:	H132 - Landfill Or Surface Impoundment That Will Be Closed As Landfill(To Include On-Site Treatment And/Or Stabilization)
Tons:	0.27500
Year:	2018
Gepaid:	CAL000286031
TSD EPA ID:	CAD059494310
CA Waste Code:	352 - Other organic solids
Disposal Method:	H141 - Storage, Bulking, And/Or Transfer Off Site--No Treatment/Reovery (H010-H129) Or (H131-H135)
Tons:	0.15000
Year:	2017
Gepaid:	CAL000286031
TSD EPA ID:	CAD059494310
CA Waste Code:	223 - Unspecified oil-containing waste
Disposal Method:	H141 - Storage, Bulking, And/Or Transfer Off Site--No Treatment/Reovery (H010-H129) Or (H131-H135)
Tons:	0.3
Year:	2017
Gepaid:	CAL000286031
TSD EPA ID:	CAD980675276
CA Waste Code:	352 - Other organic solids
Disposal Method:	H132 - Landfill Or Surface Impoundment That Will Be Closed As Landfill(To Include On-Site Treatment And/Or Stabilization)
Tons:	0.125
Year:	2016
Gepaid:	CAL000286031
TSD EPA ID:	NVT330010000
CA Waste Code:	352 - Other organic solids
Disposal Method:	H132 - Landfill Or Surface Impoundment That Will Be Closed As Landfill(To Include On-Site Treatment And/Or Stabilization)
Tons:	7

SANCO PIPELINES INC (Continued) **S113133769**

Click this hyperlink while viewing on your computer to access
14 additional CA HAZNET: record(s) in the EDR Site Report.

Additional Info:

Year:	2021
Gen EPA ID:	CAL000286031
Shipment Date:	8/26/2020
Creation Date:	10/6/2020
Receipt Date:	9/16/2020
Manifest ID:	007760464SKS
Trans EPA ID:	TXR000081205
Trans Name:	Safety-Kleen Systems, Inc.
Trans 2 EPA ID:	MAD039322250
Trans 2 Name:	Clean Harbors Environmental Services, Inc.
TSDF EPA ID:	UTD991301748
Trans Name:	Clean Harbors Grassy Mountain LLC
TSDF Alt EPA ID:	Not reported
TSDF Alt Name:	Not reported
Waste Code Description:	352 - Other organic solids
RCRA Code:	Not reported
Meth Code:	H132 - Landfill Or Surface Impoundment That Will Be Closed As Landfill(To Include On-Site Treatment And/Or Stabilization)
Quantity Tons:	0.15
Waste Quantity:	300
Quantity Unit:	P
Additional Code 1:	Not reported
Additional Code 2:	Not reported
Additional Code 3:	Not reported
Additional Code 4:	Not reported
Additional Code 5:	Not reported
Shipment Date:	6/25/2020
Creation Date:	8/3/2020
Receipt Date:	7/14/2020
Manifest ID:	007536976SKS
Trans EPA ID:	TXR000081205
Trans Name:	Safety-Kleen Systems, Inc.
Trans 2 EPA ID:	MAD039322250
Trans 2 Name:	Clean Harbors Environmental Services, Inc.
TSDF EPA ID:	UTD991301748
Trans Name:	Clean Harbors Grassy Mountain LLC
TSDF Alt EPA ID:	Not reported
TSDF Alt Name:	Not reported
Waste Code Description:	352 - Other organic solids
RCRA Code:	Not reported
Meth Code:	H132 - Landfill Or Surface Impoundment That Will Be Closed As Landfill(To Include On-Site Treatment And/Or Stabilization)
Quantity Tons:	0.2
Waste Quantity:	400
Quantity Unit:	P
Additional Code 1:	Not reported
Additional Code 2:	Not reported
Additional Code 3:	Not reported
Additional Code 4:	Not reported
Additional Code 5:	Not reported

SANCO PIPELINES INC (Continued) **S113133769**

Shipment Date:	3/24/2020
Creation Date:	5/13/2020
Receipt Date:	4/2/2020
Manifest ID:	007443307SKS
Trans EPA ID:	TXR000081205
Trans Name:	Safety-Kleen Systems, Inc.
Trans 2 EPA ID:	MAD039322250
Trans 2 Name:	Clean Harbors Environmental Services, Inc.
TSDF EPA ID:	UTD991301748
Trans Name:	Clean Harbors Grassy Mountain LLC
TSDF Alt EPA ID:	Not reported
TSDF Alt Name:	Not reported
Waste Code Description:	352 - Other organic solids
RCRA Code:	Not reported
Meth Code:	H132 - Landfill Or Surface Impoundment That Will Be Closed As Landfill(To Include On-Site Treatment And/Or Stabilization)
Quantity Tons:	0.1
Waste Quantity:	200
Quantity Unit:	P
Additional Code 1:	Not reported
Additional Code 2:	Not reported
Additional Code 3:	Not reported
Additional Code 4:	Not reported
Additional Code 5:	Not reported

Additional Info:

Year:	2020
Gen EPA ID:	CAL000286031
Shipment Date:	8/26/2020
Creation Date:	10/6/2020
Receipt Date:	9/16/2020
Manifest ID:	007760464SKS
Trans EPA ID:	TXR000081205
Trans Name:	Safety-Kleen Systems, Inc.
Trans 2 EPA ID:	MAD039322250
Trans 2 Name:	Clean Harbors Environmental Services, Inc.
TSDF EPA ID:	UTD991301748
Trans Name:	Clean Harbors Grassy Mountain LLC
TSDF Alt EPA ID:	Not reported
TSDF Alt Name:	Not reported
Waste Code Description:	352 - Other organic solids
RCRA Code:	Not reported
Meth Code:	H132 - Landfill Or Surface Impoundment That Will Be Closed As Landfill(To Include On-Site Treatment And/Or Stabilization)
Quantity Tons:	0.15
Waste Quantity:	300
Quantity Unit:	P
Additional Code 1:	Not reported
Additional Code 2:	Not reported
Additional Code 3:	Not reported
Additional Code 4:	Not reported
Additional Code 5:	Not reported
Shipment Date:	6/25/2020
Creation Date:	8/3/2020
Receipt Date:	7/14/2020

SANCO PIPELINES INC (Continued) **S113133769**

Manifest ID:	007536976SKS
Trans EPA ID:	TXR000081205
Trans Name:	Safety-Kleen Systems, Inc.
Trans 2 EPA ID:	MAD039322250
Trans 2 Name:	Clean Harbors Environmental Services, Inc.
TSDF EPA ID:	UTD991301748
Trans Name:	Clean Harbors Grassy Mountain LLC
TSDF Alt EPA ID:	Not reported
TSDF Alt Name:	Not reported
Waste Code Description:	352 - Other organic solids
RCRA Code:	Not reported
Meth Code:	H132 - Landfill Or Surface Impoundment That Will Be Closed As Landfill(To Include On-Site Treatment And/Or Stabilization)
Quantity Tons:	0.2
Waste Quantity:	400
Quantity Unit:	P
Additional Code 1:	Not reported
Additional Code 2:	Not reported
Additional Code 3:	Not reported
Additional Code 4:	Not reported
Additional Code 5:	Not reported
Shipment Date:	3/24/2020
Creation Date:	5/13/2020
Receipt Date:	4/2/2020
Manifest ID:	007443307SKS
Trans EPA ID:	TXR000081205
Trans Name:	Safety-Kleen Systems, Inc.
Trans 2 EPA ID:	MAD039322250
Trans 2 Name:	Clean Harbors Environmental Services, Inc.
TSDF EPA ID:	UTD991301748
Trans Name:	Clean Harbors Grassy Mountain LLC
TSDF Alt EPA ID:	Not reported
TSDF Alt Name:	Not reported
Waste Code Description:	352 - Other organic solids
RCRA Code:	Not reported
Meth Code:	H132 - Landfill Or Surface Impoundment That Will Be Closed As Landfill(To Include On-Site Treatment And/Or Stabilization)
Quantity Tons:	0.1
Waste Quantity:	200
Quantity Unit:	P
Additional Code 1:	Not reported
Additional Code 2:	Not reported
Additional Code 3:	Not reported
Additional Code 4:	Not reported
Additional Code 5:	Not reported

Detail Two:

Year:	2020
EM Manifest ID:	f14a5c00-6afe-4adb-a5e6-b2888483c3ca
Shipment Date:	8/26/2020
Receipt Date:	9/16/2020
Manifest Number:	007760464SKS
Generator EPA ID:	CAL000286031
Name:	SANCO PIPELINE
Address:	213 CRISTICH LN
Address 2:	Not reported

SANCO PIPELINES INC (Continued) **S113133769**

City:	CAMPBELL
Zip:	95008
Telephone:	800-483-3718
Contact:	Tom Chilcote
Contact Telephone:	408-679-9267
Transporter 1 EPA ID:	TXR000081205
Transporter 1 Emergency Number:	Not reported
Transporter 2 EPA ID:	MAD039322250
Transporter 2 Emergency Number:	Not reported
TSDF EPA ID:	UTD991301748
TSDF Name:	Clean Harbors Grassy Mountain LLC
TSDF Address 1:	3 Miles East 7 Miles North of Knolls
TSDF Address 2:	Exit 41 off I-80
TSDF City:	Grantsville
TSDF Zip:	84029
TSDF Telephone:	800-483-3718

State:

Year:	2020
EM Manifest ID:	f14a5c00-6afe-4adb-a5e6-b2888483c3ca
Generator EPA ID:	CAL000286031
Shipment Date:	2020-08-26
Manifest Number:	007760464SKS
Line Number:	1
Method Code:	H132
Quantity Tons:	0.15000
Quantity Waste:	300.000000
Quantity Unit:	P
Number of Containers:	1
Type of Container:	Metal drums, barrels, kegs
Quantity Type:	Pounds
State Code:	352

Year:	2020
EM Manifest ID:	15f8ed37-42d1-4b09-9b7e-985f2494ac4a
Shipment Date:	6/25/2020
Receipt Date:	7/14/2020
Manifest Number:	007536976SKS
Generator EPA ID:	CAL000286031
Name:	SANCO PIPELINE
Address:	213 CRISTICH LN
Address 2:	Not reported
City:	CAMPBELL
Zip:	95008
Telephone:	800-483-3718
Contact:	Tom Chilcote
Contact Telephone:	408-679-9267
Transporter 1 EPA ID:	TXR000081205
Transporter 1 Emergency Number:	Not reported
Transporter 2 EPA ID:	MAD039322250
Transporter 2 Emergency Number:	Not reported
TSDF EPA ID:	UTD991301748
TSDF Name:	Clean Harbors Grassy Mountain LLC
TSDF Address 1:	3 Miles East 7 Miles North of Knolls
TSDF Address 2:	Exit 41 off I-80
TSDF City:	Grantsville
TSDF Zip:	84029

SANCO PIPELINES INC (Continued) **S113133769**

TSDF Telephone: 800-483-3718

State:

Year:	2020
EM Manifest ID:	15f8ed37-42d1-4b09-9b7e-985f2494ac4a
Generator EPA ID:	CAL000286031
Shipment Date:	2020-06-25
Manifest Number:	007536976SKS
Line Number:	1
Method Code:	H132
Quantity Tons:	0.20000
Quantity Waste:	400.000000
Quantity Unit:	P
Number of Containers:	1
Type of Container:	Metal drums, barrels, kegs
Quantity Type:	Pounds
State Code:	352

Year:	2020
EM Manifest ID:	254bafca-d29d-48ed-bde7-12ee7d40e19c
Shipment Date:	3/24/2020
Receipt Date:	4/2/2020
Manifest Number:	007443307SKS
Generator EPA ID:	CAL000286031
Name:	SANCO PIPELINE
Address:	213 CRISTICH LN
Address 2:	Not reported
City:	CAMPBELL
Zip:	95008
Telephone:	800-483-3718
Contact:	Tom Chilcote
Contact Telephone:	408-377-2793
Transporter 1 EPA ID:	TXR000081205
Transporter 1 Emergency Number:	Not reported
Transporter 2 EPA ID:	MAD039322250
Transporter 2 Emergency Number:	Not reported
TSDF EPA ID:	UTD991301748
TSDF Name:	Clean Harbors Grassy Mountain LLC
TSDF Address 1:	3 Miles East 7 Miles North of Knolls
TSDF Address 2:	Exit 41 off I-80
TSDF City:	Grantsville
TSDF Zip:	84029
TSDF Telephone:	800-483-3718

State:

Year:	2020
EM Manifest ID:	254bafca-d29d-48ed-bde7-12ee7d40e19c
Generator EPA ID:	CAL000286031
Shipment Date:	2020-03-24
Manifest Number:	007443307SKS
Line Number:	1
Method Code:	H132
Quantity Tons:	0.10000
Quantity Waste:	200.000000
Quantity Unit:	P
Number of Containers:	1
Type of Container:	Metal drums, barrels, kegs

SANCO PIPELINES INC (Continued) **S113133769**

Quantity Type:	Pounds
State Code:	352

Year:	2020
EM Manifest ID:	920757
Shipment Date:	11/27/2019
Receipt Date:	12/16/2019
Manifest Number:	007339895SKS
Generator EPA ID:	CAL000286031
Name:	SANCO PIPELINE
Address:	213 CRISTICH LN
Address 2:	Not reported
City:	CAMPBELL
Zip:	95008
Telephone:	800-483-3718
Contact:	Tom Chilcote
Contact Telephone:	408-377-2793
Transporter 1 EPA ID:	TXR000081205
Transporter 1 Emergency Number:	Not reported
Transporter 2 EPA ID:	MAD039322250
Transporter 2 Emergency Number:	Not reported
TSDF EPA ID:	UTD991301748
TSDF Name:	Clean Harbors Grassy Mountain LLC
TSDF Address 1:	PO Box 22750
TSDF Address 2:	Not reported
TSDF City:	Salt Lake City
TSDF Zip:	84122
TSDF Telephone:	800-483-3718

State:

Year:	2020
EM Manifest ID:	920757
Generator EPA ID:	CAL000286031
Shipment Date:	2019-11-27
Manifest Number:	007339895SKS
Line Number:	1
Method Code:	H132
Quantity Tons:	0.10000
Quantity Waste:	200.000000
Quantity Unit:	P
Number of Containers:	1
Type of Container:	Metal drums, barrels, kegs
Quantity Type:	Pounds
State Code:	352

Year:	2020
EM Manifest ID:	895586
Shipment Date:	11/22/2019
Receipt Date:	12/19/2019
Manifest Number:	007230235SKS
Generator EPA ID:	CAL000286031
Name:	SANCO PIPELINE
Address:	213 CRISTICH LN
Address 2:	Not reported
City:	CAMPBELL
Zip:	95008

SANCO PIPELINES INC (Continued) **S113133769**

Telephone:	800-483-3718
Contact:	Tom Chilcote
Contact Telephone:	408-377-2793
Transporter 1 EPA ID:	TXR000081205
Transporter 1 Emergency Number:	Not reported
Transporter 2 EPA ID:	MAD039322250
Transporter 2 Emergency Number:	Not reported
TSDF EPA ID:	NED981723513
TSDF Name:	Clean Harbors Environmental Services, Inc.
TSDF Address 1:	2247 South Highway 71
TSDF Address 2:	Not reported
TSDF City:	Kimball
TSDF Zip:	69145
TSDF Telephone:	800-483-3718

Federal:

Year:	2020
EM Manifest ID:	895586
Generator EPA ID:	CAL000286031
Shipment Date:	2019-11-22
Manifest Number:	007230235SKS
Line Number:	1
Method Code:	H040
Quantity Tons:	0.12500
Quantity Waste:	250.000000
Quantity Unit:	P
Number of Containers:	1
Type of Container:	Metal drums, barrels, kegs
Quantity Type:	Pounds
Federal Code:	D001

Year:	2020
EM Manifest ID:	895586
Generator EPA ID:	CAL000286031
Shipment Date:	2019-11-22
Manifest Number:	007230235SKS
Line Number:	1
Method Code:	H040
Quantity Tons:	0.12500
Quantity Waste:	250.000000
Quantity Unit:	P
Number of Containers:	1
Type of Container:	Metal drums, barrels, kegs
Quantity Type:	Pounds
Federal Code:	D008

Year:	2020
EM Manifest ID:	895586
Generator EPA ID:	CAL000286031
Shipment Date:	2019-11-22
Manifest Number:	007230235SKS
Line Number:	1
Method Code:	H040
Quantity Tons:	0.12500
Quantity Waste:	250.000000
Quantity Unit:	P
Number of Containers:	1
Type of Container:	Metal drums, barrels, kegs

SANCO PIPELINES INC (Continued) **S113133769**

Quantity Type:	Pounds
Federal Code:	D018

State:

Year:	2020
EM Manifest ID:	895586
Generator EPA ID:	CAL000286031
Shipment Date:	2019-11-22
Manifest Number:	007230235SKS
Line Number:	1
Method Code:	H040
Quantity Tons:	0.12500
Quantity Waste:	250.000000
Quantity Unit:	P
Number of Containers:	1
Type of Container:	Metal drums, barrels, kegs
Quantity Type:	Pounds
State Code:	213

Detail Two:

Year:	2019
EM Manifest ID:	610031
Shipment Date:	8/21/2019
Receipt Date:	9/6/2019
Manifest Number:	007165906SKS
Generator EPA ID:	CAL000286031
Name:	SANCO PIPELINE
Address:	213 CRISTICH LN
Address 2:	Not reported
City:	CAMPBELL
Zip:	95008
Telephone:	800-483-3718
Contact:	Tom Chilcote
Contact Telephone:	408-377-2793
Transporter 1 EPA ID:	TXR000081205
Transporter 1 Emergency Number:	Not reported
Transporter 2 EPA ID:	MAD039322250
Transporter 2 Emergency Number:	Not reported
TSDF EPA ID:	UTD991301748
TSDF Name:	Clean Harbors Grassy Mountain LLC
TSDF Address 1:	PO Box 22750
TSDF Address 2:	Not reported
TSDF City:	Salt Lake City
TSDF Zip:	84122
TSDF Telephone:	800-483-3718

State:

Year:	2019
EM Manifest ID:	610031
Generator EPA ID:	CAL000286031
Shipment Date:	2019-08-21
Manifest Number:	007165906SKS
Line Number:	1
Method Code:	H132
Quantity Tons:	0.10000
Quantity Waste:	200.000000

SANCO PIPELINES INC (Continued) **S113133769**

Quantity Unit:	P
Number of Containers:	1
Type of Container:	Metal drums, barrels, kegs
Quantity Type:	Pounds
State Code:	352

Year:	2019
EM Manifest ID:	2f55d259-5a21-41d0-aff3-f7eaf72d1cdd
Shipment Date:	3/26/2019
Receipt Date:	4/8/2019
Manifest Number:	006989501SKS
Generator EPA ID:	CAL000286031
Name:	SANCO PIPELINE
Address:	213 CRISTICH LN
Address 2:	Not reported
City:	CAMPBELL
Zip:	95008
Telephone:	800-483-3718
Contact:	Tom Chilcote
Contact Telephone:	408-377-2793
Transporter 1 EPA ID:	TXR000081205
Transporter 1 Emergency Number:	Not reported
Transporter 2 EPA ID:	MAD039322250
Transporter 2 Emergency Number:	Not reported
TSDF EPA ID:	UTD991301748
TSDF Name:	Clean Harbors Grassy Mountain LLC
TSDF Address 1:	PO Box 22750
TSDF Address 2:	Not reported
TSDF City:	Salt Lake City
TSDF Zip:	84122
TSDF Telephone:	800-483-3718

State:

Year:	2019
EM Manifest ID:	2f55d259-5a21-41d0-aff3-f7eaf72d1cdd
Generator EPA ID:	CAL000286031
Shipment Date:	2019-03-26
Manifest Number:	006989501SKS
Line Number:	1
Method Code:	H132
Quantity Tons:	0.10000
Quantity Waste:	200.000000
Quantity Unit:	P
Number of Containers:	1
Type of Container:	Metal drums, barrels, kegs
Quantity Type:	Pounds
State Code:	352

Year:	2019
EM Manifest ID:	216792
Shipment Date:	12/5/2018
Receipt Date:	12/14/2018
Manifest Number:	006927485SKS
Generator EPA ID:	CAL000286031
Name:	SANCO PIPELINE
Address:	213 CRISTICH LN

SANCO PIPELINES INC (Continued) **S113133769**

Address 2:	Not reported
City:	CAMPBELL
Zip:	95008
Telephone:	800-483-3718
Contact:	Main Contact
Contact Telephone:	408-377-2793
Transporter 1 EPA ID:	TXR000081205
Transporter 1 Emergency Number:	Not reported
Transporter 2 EPA ID:	MAD039322250
Transporter 2 Emergency Number:	Not reported
TSDF EPA ID:	CAD059494310
TSDF Name:	Clean Harbors San Jose LLC
TSDF Address 1:	1021 Berryessa Road
TSDF Address 2:	Not reported
TSDF City:	San Jose
TSDF Zip:	95133
TSDF Telephone:	800-483-3718

State:

Year:	2019
EM Manifest ID:	216792
Generator EPA ID:	CAL000286031
Shipment Date:	2018-12-05
Manifest Number:	006927485SKS
Line Number:	1
Method Code:	H141
Quantity Tons:	0.15000
Quantity Waste:	300.000000
Quantity Unit:	P
Number of Containers:	1
Type of Container:	Metal drums, barrels, kegs
Quantity Type:	Pounds
State Code:	352

Detail Two:

Year:	2018
EM Manifest ID:	171899
Shipment Date:	9/27/2018
Receipt Date:	10/11/2018
Manifest Number:	006773719SKS
Generator EPA ID:	CAL000286031
Name:	SANCO PIPELINE
Address:	213 CRISTICH LN
Address 2:	Not reported
City:	CAMPBELL
Zip:	95008
Telephone:	800-483-3718
Contact:	Main Contact
Contact Telephone:	408-377-2793
Transporter 1 EPA ID:	TXR000081205
Transporter 1 Emergency Number:	Not reported
Transporter 2 EPA ID:	MAD039322250
Transporter 2 Emergency Number:	Not reported
TSDF EPA ID:	UTD991301748
TSDF Name:	Clean Harbors Grassy Mountain LLC
TSDF Address 1:	PO Box 22750

SANCO PIPELINES INC (Continued) **S113133769**

TSDF Address 2:	Not reported
TSDF City:	Salt Lake City
TSDF Zip:	84122
TSDF Telephone:	800-483-3718

State:

Year:	2018
EM Manifest ID:	171899
Generator EPA ID:	CAL000286031
Shipment Date:	2018-09-27
Manifest Number:	006773719SKS
Line Number:	1
Method Code:	H132
Quantity Tons:	0.20000
Quantity Waste:	400.000000
Quantity Unit:	P
Number of Containers:	2
Type of Container:	Metal drums, barrels, kegs
Quantity Type:	Pounds
State Code:	352

Year:	2018
EM Manifest ID:	006160631SKS20170901_D_1
Shipment Date:	9/1/2017
Receipt Date:	9/22/2017
Manifest Number:	006160631SKS
Generator EPA ID:	CAL000286031
Name:	SANCO PIPELINE
Address:	Not reported
Address 2:	Not reported
City:	Not reported
Zip:	Not reported
Telephone:	Not reported
Contact:	Not reported
Contact Telephone:	Not reported
Transporter 1 EPA ID:	TXR000081205
Transporter 1 Emergency Number:	Not reported
Transporter 2 EPA ID:	MAD039322250
Transporter 2 Emergency Number:	Not reported
TSDF EPA ID:	UTD991301748
TSDF Name:	CLEAN HARBORS GRASSY MOUNTAIN
TSDF Address 1:	Not reported
TSDF Address 2:	Not reported
TSDF City:	Not reported
TSDF Zip:	Not reported
TSDF Telephone:	Not reported

State:

Year:	2018
EM Manifest ID:	006160631SKS20170901_D_1
Generator EPA ID:	CAL000286031
Shipment Date:	2017-09-01
Manifest Number:	006160631SKS
Line Number:	1
Method Code:	H132
Quantity Tons:	0.15000
Quantity Waste:	300.000000

SANCO PIPELINES INC (Continued) **S113133769**

Quantity Unit:	P
Number of Containers:	1
Type of Container:	NULL
Quantity Type:	NULL
State Code:	352

Year:	2018
EM Manifest ID:	006105993SKS20170803_D_1
Shipment Date:	8/3/2017
Receipt Date:	8/14/2017
Manifest Number:	006105993SKS
Generator EPA ID:	CAL000286031
Name:	SANCO PIPELINE
Address:	Not reported
Address 2:	Not reported
City:	Not reported
Zip:	Not reported
Telephone:	Not reported
Contact:	Not reported
Contact Telephone:	Not reported
Transporter 1 EPA ID:	TXR000081205
Transporter 1 Emergency Number:	Not reported
Transporter 2 EPA ID:	MAD039322250
Transporter 2 Emergency Number:	Not reported
TSDF EPA ID:	CAD059494310
TSDF Name:	CLEAN HARBORS SAN JOSE
TSDF Address 1:	Not reported
TSDF Address 2:	Not reported
TSDF City:	Not reported
TSDF Zip:	Not reported
TSDF Telephone:	Not reported

State:

Year:	2018
EM Manifest ID:	006105993SKS20170803_D_1
Generator EPA ID:	CAL000286031
Shipment Date:	2017-08-03
Manifest Number:	006105993SKS
Line Number:	1
Method Code:	H141
Quantity Tons:	0.10000
Quantity Waste:	200.000000
Quantity Unit:	P
Number of Containers:	1
Type of Container:	NULL
Quantity Type:	NULL
State Code:	223

Year:	2018
EM Manifest ID:	006107306SKS20170630_D_1
Shipment Date:	6/30/2017
Receipt Date:	7/19/2017
Manifest Number:	006107306SKS
Generator EPA ID:	CAL000286031
Name:	SANCO PIPELINE
Address:	Not reported

SANCO PIPELINES INC (Continued) **S113133769**

Address 2:	Not reported
City:	Not reported
Zip:	Not reported
Telephone:	Not reported
Contact:	Not reported
Contact Telephone:	Not reported
Transporter 1 EPA ID:	TXR000081205
Transporter 1 Emergency Number:	Not reported
Transporter 2 EPA ID:	MAD039322250
Transporter 2 Emergency Number:	Not reported
TSDF EPA ID:	UTD991301748
TSDF Name:	CLEAN HARBORS GRASSY MOUNTAIN
TSDF Address 1:	Not reported
TSDF Address 2:	Not reported
TSDF City:	Not reported
TSDF Zip:	Not reported
TSDF Telephone:	Not reported

State:

Year:	2018
EM Manifest ID:	006107306SKS20170630_D_1
Generator EPA ID:	CAL000286031
Shipment Date:	2017-06-30
Manifest Number:	006107306SKS
Line Number:	1
Method Code:	H132
Quantity Tons:	0.12500
Quantity Waste:	250.000000
Quantity Unit:	P
Number of Containers:	1
Type of Container:	NULL
Quantity Type:	NULL
State Code:	352

Year:	2018
EM Manifest ID:	005901737SKS20170503_D_1
Shipment Date:	5/3/2017
Receipt Date:	5/15/2017
Manifest Number:	005901737SKS
Generator EPA ID:	CAL000286031
Name:	SANCO PIPELINE
Address:	Not reported
Address 2:	Not reported
City:	Not reported
Zip:	Not reported
Telephone:	Not reported
Contact:	Not reported
Contact Telephone:	Not reported
Transporter 1 EPA ID:	TXR000081205
Transporter 1 Emergency Number:	Not reported
Transporter 2 EPA ID:	MAD039322250
Transporter 2 Emergency Number:	Not reported
TSDF EPA ID:	CAD059494310
TSDF Name:	CLEAN HARBORS SAN JOSE
TSDF Address 1:	Not reported
TSDF Address 2:	Not reported
TSDF City:	Not reported

SANCO PIPELINES INC (Continued) **S113133769**

TSDF Zip:	Not reported
TSDF Telephone:	Not reported

State:

Year:	2018
EM Manifest ID:	005901737SKS20170503_D_1
Generator EPA ID:	CAL000286031
Shipment Date:	2017-05-03
Manifest Number:	005901737SKS
Line Number:	1
Method Code:	H141
Quantity Tons:	0.10000
Quantity Waste:	200.000000
Quantity Unit:	P
Number of Containers:	1
Type of Container:	NULL
Quantity Type:	NULL
State Code:	223

Year:	2018
EM Manifest ID:	005902317SKS20170313_D_1
Shipment Date:	3/13/2017
Receipt Date:	3/23/2017
Manifest Number:	005902317SKS
Generator EPA ID:	CAL000286031
Name:	SANCO PIPELINE
Address:	Not reported
Address 2:	Not reported
City:	Not reported
Zip:	Not reported
Telephone:	Not reported
Contact:	Not reported
Contact Telephone:	Not reported
Transporter 1 EPA ID:	TXR000081205
Transporter 1 Emergency Number:	Not reported
Transporter 2 EPA ID:	MAD039322250
Transporter 2 Emergency Number:	Not reported
TSDF EPA ID:	CAD980675276
TSDF Name:	CLEANHARBORS OF BUTTONWILLOW
TSDF Address 1:	Not reported
TSDF Address 2:	Not reported
TSDF City:	Not reported
TSDF Zip:	Not reported
TSDF Telephone:	Not reported

State:

Year:	2018
EM Manifest ID:	005902317SKS20170313_D_1
Generator EPA ID:	CAL000286031
Shipment Date:	2017-03-13
Manifest Number:	005902317SKS
Line Number:	1
Method Code:	H132
Quantity Tons:	0.12500
Quantity Waste:	250.000000
Quantity Unit:	P
Number of Containers:	1

SANCO PIPELINES INC (Continued) **S113133769**

Type of Container:	NULL
Quantity Type:	NULL
State Code:	352

Year:	2018
EM Manifest ID:	006338743SKS20180205_D_1
Shipment Date:	2/5/2018
Receipt Date:	2/22/2018
Manifest Number:	006338743SKS
Generator EPA ID:	CAL000286031
Name:	SANCO PIPELINE
Address:	Not reported
Address 2:	Not reported
City:	Not reported
Zip:	Not reported
Telephone:	Not reported
Contact:	Not reported
Contact Telephone:	Not reported
Transporter 1 EPA ID:	TXR000081205
Transporter 1 Emergency Number:	Not reported
Transporter 2 EPA ID:	MAD039322250
Transporter 2 Emergency Number:	Not reported
TSDF EPA ID:	UTD991301748
TSDF Name:	CLEAN HARBORS GRASSY MOUNTAIN
TSDF Address 1:	Not reported
TSDF Address 2:	Not reported
TSDF City:	Not reported
TSDF Zip:	Not reported
TSDF Telephone:	Not reported

State:

Year:	2018
EM Manifest ID:	006338743SKS20180205_D_1
Generator EPA ID:	CAL000286031
Shipment Date:	2018-02-05
Manifest Number:	006338743SKS
Line Number:	1
Method Code:	H132
Quantity Tons:	0.07500
Quantity Waste:	150.000000
Quantity Unit:	P
Number of Containers:	1
Type of Container:	NULL
Quantity Type:	NULL
State Code:	352

Year:	2018
EM Manifest ID:	006277484SKS20171019_D_1
Shipment Date:	10/19/2017
Receipt Date:	11/9/2017
Manifest Number:	006277484SKS
Generator EPA ID:	CAL000286031
Name:	SANCO PIPELINE
Address:	Not reported
Address 2:	Not reported
City:	Not reported

SANCO PIPELINES INC (Continued) **S113133769**

Zip:	Not reported
Telephone:	Not reported
Contact:	Not reported
Contact Telephone:	Not reported
Transporter 1 EPA ID:	TXR000081205
Transporter 1 Emergency Number:	Not reported
Transporter 2 EPA ID:	MAD039322250
Transporter 2 Emergency Number:	Not reported
TSDF EPA ID:	UTD991301748
TSDF Name:	CLEAN HARBORS GRASSY MOUNTAIN
TSDF Address 1:	Not reported
TSDF Address 2:	Not reported
TSDF City:	Not reported
TSDF Zip:	Not reported
TSDF Telephone:	Not reported

State:

Year:	2018
EM Manifest ID:	006277484SKS20171019_D_1
Generator EPA ID:	CAL000286031
Shipment Date:	2017-10-19
Manifest Number:	006277484SKS
Line Number:	1
Method Code:	H132
Quantity Tons:	0.10000
Quantity Waste:	200.000000
Quantity Unit:	P
Number of Containers:	1
Type of Container:	NULL
Quantity Type:	NULL
State Code:	352

Year:	2018
EM Manifest ID:	006277360SKS20171019_D_1
Shipment Date:	10/19/2017
Receipt Date:	10/31/2017
Manifest Number:	006277360SKS
Generator EPA ID:	CAL000286031
Name:	SANCO PIPELINE
Address:	Not reported
Address 2:	Not reported
City:	Not reported
Zip:	Not reported
Telephone:	Not reported
Contact:	Not reported
Contact Telephone:	Not reported
Transporter 1 EPA ID:	TXR000081205
Transporter 1 Emergency Number:	Not reported
Transporter 2 EPA ID:	MAD039322250
Transporter 2 Emergency Number:	Not reported
TSDF EPA ID:	CAD059494310
TSDF Name:	CLEAN HARBORS SAN JOSE
TSDF Address 1:	Not reported
TSDF Address 2:	Not reported
TSDF City:	Not reported
TSDF Zip:	Not reported
TSDF Telephone:	Not reported

SANCO PIPELINES INC (Continued) **S113133769**

State:

Year:	2018
EM Manifest ID:	006277360SKS20171019_D_1
Generator EPA ID:	CAL000286031
Shipment Date:	2017-10-19
Manifest Number:	006277360SKS
Line Number:	1
Method Code:	H141
Quantity Tons:	0.10000
Quantity Waste:	200.000000
Quantity Unit:	P
Number of Containers:	1
Type of Container:	NULL
Quantity Type:	NULL
State Code:	223

Additional Info:

Year:	2017
Gen EPA ID:	CAL000286031
Shipment Date:	20171019
Creation Date:	6/20/2018 18:31:46
Receipt Date:	20171031
Manifest ID:	006277360SKS
Trans EPA ID:	TXR000081205
Trans Name:	SAFETY-KLEEN SYSTEMS INC
Trans 2 EPA ID:	MAD039322250
Trans 2 Name:	CLEAN HARBORS ENVIRONMENTAL SVC INC
TSDF EPA ID:	CAD059494310
Trans Name:	CLEAN HARBORS SAN JOSE
TSDF Alt EPA ID:	Not reported
TSDF Alt Name:	Not reported
Waste Code Description:	223 - Unspecified oil-containing waste
RCRA Code:	Not reported
Meth Code:	H141 - Storage, Bulking, And/Or Transfer Off Site--No Treatment/Reovery (H010-H129) Or (H131-H135)
Quantity Tons:	0.1
Waste Quantity:	200
Quantity Unit:	P
Additional Code 1:	Not reported
Additional Code 2:	Not reported
Additional Code 3:	Not reported
Additional Code 4:	Not reported
Additional Code 5:	Not reported
Shipment Date:	20171019
Creation Date:	10/11/2018 18:31:58
Receipt Date:	20171109
Manifest ID:	006277484SKS
Trans EPA ID:	TXR000081205
Trans Name:	SAFETY-KLEEN SYSTEMS INC
Trans 2 EPA ID:	MAD039322250
Trans 2 Name:	CLEAN HARBORS ENVIRONMENTAL SVC INC
TSDF EPA ID:	UTD991301748
Trans Name:	CLEAN HARBORS GRASSY MOUNTAIN

SANCO PIPELINES INC (Continued) **S113133769**

TSDF Alt EPA ID:	Not reported
TSDF Alt Name:	Not reported
Waste Code Description:	352 - Other organic solids
RCRA Code:	Not reported
Meth Code:	H132 - Landfill Or Surface Impoundment That Will Be Closed As Landfill(To Include On-Site Treatment And/Or Stabilization)
Quantity Tons:	0.1
Waste Quantity:	200
Quantity Unit:	P
Additional Code 1:	Not reported
Additional Code 2:	Not reported
Additional Code 3:	Not reported
Additional Code 4:	Not reported
Additional Code 5:	Not reported
Shipment Date:	20170901
Creation Date:	10/16/2018 18:30:28
Receipt Date:	20170922
Manifest ID:	006160631SKS
Trans EPA ID:	TXR000081205
Trans Name:	SAFETY-KLEEN SYSTEMS INC
Trans 2 EPA ID:	MAD039322250
Trans 2 Name:	CLEAN HARBORS ENVIRONMENTAL SVC INC
TSDF EPA ID:	UTD991301748
Trans Name:	CLEAN HARBORS GRASSY MOUNTAIN
TSDF Alt EPA ID:	Not reported
TSDF Alt Name:	Not reported
Waste Code Description:	352 - Other organic solids
RCRA Code:	Not reported
Meth Code:	H132 - Landfill Or Surface Impoundment That Will Be Closed As Landfill(To Include On-Site Treatment And/Or Stabilization)
Quantity Tons:	0.15
Waste Quantity:	300
Quantity Unit:	P
Additional Code 1:	Not reported
Additional Code 2:	Not reported
Additional Code 3:	Not reported
Additional Code 4:	Not reported
Additional Code 5:	Not reported
Shipment Date:	20170803
Creation Date:	6/29/2018 18:30:18
Receipt Date:	20170814
Manifest ID:	006105993SKS
Trans EPA ID:	TXR000081205
Trans Name:	SAFETY-KLEEN SYSTEMS INC
Trans 2 EPA ID:	MAD039322250
Trans 2 Name:	CLEAN HARBORS ENVIRONMENTAL SVC INC
TSDF EPA ID:	CAD059494310
Trans Name:	CLEAN HARBORS SAN JOSE
TSDF Alt EPA ID:	Not reported
TSDF Alt Name:	Not reported
Waste Code Description:	223 - Unspecified oil-containing waste
RCRA Code:	Not reported
Meth Code:	H141 - Storage, Bulking, And/Or Transfer Off Site--No Treatment/Reovery (H010-H129) Or (H131-H135)
Quantity Tons:	0.1

SANCO PIPELINES INC (Continued) **S113133769**

Waste Quantity:	200
Quantity Unit:	P
Additional Code 1:	Not reported
Additional Code 2:	Not reported
Additional Code 3:	Not reported
Additional Code 4:	Not reported
Additional Code 5:	Not reported
Shipment Date:	20170630
Creation Date:	9/28/2018 18:30:12
Receipt Date:	20170719
Manifest ID:	006107306SKS
Trans EPA ID:	TXR000081205
Trans Name:	SAFETY-KLEEN SYSTEMS INC
Trans 2 EPA ID:	MAD039322250
Trans 2 Name:	CLEAN HARBORS ENVIRONMENTAL SERVICES INC
TSDF EPA ID:	UTD991301748
Trans Name:	CLEAN HARBORS GRASSY MOUNTAIN
TSDF Alt EPA ID:	Not reported
TSDF Alt Name:	Not reported
Waste Code Description:	352 - Other organic solids
RCRA Code:	Not reported
Meth Code:	H132 - Landfill Or Surface Impoundment That Will Be Closed As Landfill(To Include On-Site Treatment And/Or Stabilization)
Quantity Tons:	0.125
Waste Quantity:	250
Quantity Unit:	P
Additional Code 1:	Not reported
Additional Code 2:	Not reported
Additional Code 3:	Not reported
Additional Code 4:	Not reported
Additional Code 5:	Not reported
Shipment Date:	20170503
Creation Date:	5/21/2018 18:30:38
Receipt Date:	20170515
Manifest ID:	005901737SKS
Trans EPA ID:	TXR000081205
Trans Name:	SAFETY-KLEEN SYSTEMS INC
Trans 2 EPA ID:	MAD039322250
Trans 2 Name:	CLEAN HARBORS ENVIRONMENTAL SERVICES INC
TSDF EPA ID:	CAD059494310
Trans Name:	CLEAN HARBORS SAN JOSE
TSDF Alt EPA ID:	Not reported
TSDF Alt Name:	Not reported
Waste Code Description:	223 - Unspecified oil-containing waste
RCRA Code:	Not reported
Meth Code:	H141 - Storage, Bulking, And/Or Transfer Off Site--No Treatment/Reovery (H010-H129) Or (H131-H135)
Quantity Tons:	0.1
Waste Quantity:	200
Quantity Unit:	P
Additional Code 1:	Not reported
Additional Code 2:	Not reported
Additional Code 3:	Not reported
Additional Code 4:	Not reported
Additional Code 5:	Not reported

SANCO PIPELINES INC (Continued) **S113133769**

Shipment Date:	20170313
Creation Date:	5/9/2018 18:32:13
Receipt Date:	20170323
Manifest ID:	005902317SKS
Trans EPA ID:	TXR000081205
Trans Name:	SAFETY-KLEEN SYSTEMS INC
Trans 2 EPA ID:	MAD039322250
Trans 2 Name:	CLEAN HARBORS ENVIRONMENTAL SERVICES INC
TSDF EPA ID:	CAD980675276
Trans Name:	CLEANHARBORS OF BUTTONWILLOW
TSDF Alt EPA ID:	Not reported
TSDF Alt Name:	Not reported
Waste Code Description:	352 - Other organic solids
RCRA Code:	Not reported
Meth Code:	H132 - Landfill Or Surface Impoundment That Will Be Closed As Landfill(To Include On-Site Treatment And/Or Stabilization)
Quantity Tons:	0.125
Waste Quantity:	250
Quantity Unit:	P
Additional Code 1:	Not reported
Additional Code 2:	Not reported
Additional Code 3:	Not reported
Additional Code 4:	Not reported
Additional Code 5:	Not reported

Additional Info:

Year:	2016
Gen EPA ID:	CAL000286031
Shipment Date:	20151022
Creation Date:	1/21/2016 22:15:32
Receipt Date:	20151106
Manifest ID:	005032459SKS
Trans EPA ID:	TXR000081205
Trans Name:	SAFETY-KLEEN SYSTEMS INC
Trans 2 EPA ID:	MAD039322250
Trans 2 Name:	CLEAN HARBORS
TSDF EPA ID:	CAD980675276
Trans Name:	CLEAN HARBORS BUTTONWILLOW LLC
TSDF Alt EPA ID:	Not reported
TSDF Alt Name:	Not reported
Waste Code Description:	352 - Other organic solids
RCRA Code:	Not reported
Meth Code:	H132 - Landfill Or Surface Impoundment That Will Be Closed As Landfill(To Include On-Site Treatment And/Or Stabilization)
Quantity Tons:	0.125
Waste Quantity:	250
Quantity Unit:	P
Additional Code 1:	Not reported
Additional Code 2:	Not reported
Additional Code 3:	Not reported
Additional Code 4:	Not reported
Additional Code 5:	Not reported
Shipment Date:	20150414
Creation Date:	7/16/2015 22:15:31
Receipt Date:	20150501

SANCO PIPELINES INC (Continued) **S113133769**

Manifest ID:	004786226SKS
Trans EPA ID:	TXR000081205
Trans Name:	SAFETY-KLEEN SYSTEMS INC
Trans 2 EPA ID:	MAD039322250
Trans 2 Name:	CLEAN HARBORS
TSDF EPA ID:	CAD980675276
Trans Name:	CLEAN HARBORS BUTTONWILLOW LLC
TSDF Alt EPA ID:	Not reported
TSDF Alt Name:	Not reported
Waste Code Description:	352 - Other organic solids
RCRA Code:	Not reported
Meth Code:	H132 - Landfill Or Surface Impoundment That Will Be Closed As Landfill(To Include On-Site Treatment And/Or Stabilization)
Quantity Tons:	0.1
Waste Quantity:	200
Quantity Unit:	P
Additional Code 1:	Not reported
Additional Code 2:	Not reported
Additional Code 3:	Not reported
Additional Code 4:	Not reported
Additional Code 5:	Not reported

Additional Info:

Year:	2015
Gen EPA ID:	CAL000286031
Shipment Date:	20151022
Creation Date:	1/21/2016 22:15:32
Receipt Date:	20151106
Manifest ID:	005032459SKS
Trans EPA ID:	TXR000081205
Trans Name:	SAFETY-KLEEN SYSTEMS INC
Trans 2 EPA ID:	MAD039322250
Trans 2 Name:	CLEAN HARBORS
TSDF EPA ID:	CAD980675276
Trans Name:	CLEAN HARBORS BUTTONWILLOW LLC
TSDF Alt EPA ID:	Not reported
TSDF Alt Name:	Not reported
Waste Code Description:	352 - Other organic solids
RCRA Code:	Not reported
Meth Code:	H132 - Landfill Or Surface Impoundment That Will Be Closed As Landfill(To Include On-Site Treatment And/Or Stabilization)
Quantity Tons:	0.125
Waste Quantity:	250
Quantity Unit:	P
Additional Code 1:	Not reported
Additional Code 2:	Not reported
Additional Code 3:	Not reported
Additional Code 4:	Not reported
Additional Code 5:	Not reported
Shipment Date:	20150414
Creation Date:	7/16/2015 22:15:31
Receipt Date:	20150501
Manifest ID:	004786226SKS
Trans EPA ID:	TXR000081205
Trans Name:	SAFETY-KLEEN SYSTEMS INC

SANCO PIPELINES INC (Continued) **S113133769**

Trans 2 EPA ID:	MAD039322250
Trans 2 Name:	CLEAN HARBORS
TSDF EPA ID:	CAD980675276
Trans Name:	CLEAN HARBORS BUTTONWILLOW LLC
TSDF Alt EPA ID:	Not reported
TSDF Alt Name:	Not reported
Waste Code Description:	352 - Other organic solids
RCRA Code:	Not reported
Meth Code:	H132 - Landfill Or Surface Impoundment That Will Be Closed As Landfill(To Include On-Site Treatment And/Or Stabilization)
Quantity Tons:	0.1
Waste Quantity:	200
Quantity Unit:	P
Additional Code 1:	Not reported
Additional Code 2:	Not reported
Additional Code 3:	Not reported
Additional Code 4:	Not reported
Additional Code 5:	Not reported

Additional Info:

Year:	2014
Gen EPA ID:	CAL000286031
Shipment Date:	20140717
Creation Date:	12/5/2014 14:21:13
Receipt Date:	20140801
Manifest ID:	003240953SKS
Trans EPA ID:	TXR000081205
Trans Name:	SAFETY-KLEEN SYSTEMS INC
Trans 2 EPA ID:	MAD039322250
Trans 2 Name:	CLEAN HARBORS ENV SVC
TSDF EPA ID:	CAD980675276
Trans Name:	CLEAN HARBORS BUTTONWILLOW LLC
TSDF Alt EPA ID:	Not reported
TSDF Alt Name:	Not reported
Waste Code Description:	352 - Other organic solids
RCRA Code:	Not reported
Meth Code:	H132 - Landfill Or Surface Impoundment That Will Be Closed As Landfill(To Include On-Site Treatment And/Or Stabilization)
Quantity Tons:	0.1
Waste Quantity:	200
Quantity Unit:	P
Additional Code 1:	Not reported
Additional Code 2:	Not reported
Additional Code 3:	Not reported
Additional Code 4:	Not reported
Additional Code 5:	Not reported
Shipment Date:	20140422
Creation Date:	12/5/2014 14:20:45
Receipt Date:	20140507
Manifest ID:	004258019SKS
Trans EPA ID:	TXR000081205
Trans Name:	SAFETY-KLEEN SYSTEMS INC
Trans 2 EPA ID:	MAD039322250
Trans 2 Name:	CLEANHARBORS
TSDF EPA ID:	CAD980675276

SANCO PIPELINES INC (Continued) **S113133769**

Trans Name:	CLEAN HARBORS BUTTONWILLOW LLC
TSDF Alt EPA ID:	Not reported
TSDF Alt Name:	Not reported
Waste Code Description:	352 - Other organic solids
RCRA Code:	Not reported
Meth Code:	H132 - Landfill Or Surface Impoundment That Will Be Closed As Landfill(To Include On-Site Treatment And/Or Stabilization)
Quantity Tons:	0.15
Waste Quantity:	300
Quantity Unit:	P
Additional Code 1:	Not reported
Additional Code 2:	Not reported
Additional Code 3:	Not reported
Additional Code 4:	Not reported
Additional Code 5:	Not reported

Additional Info:

Year:	2013
Gen EPA ID:	CAL000286031
Shipment Date:	20131001
Creation Date:	4/9/2014 14:54:57
Receipt Date:	20131021
Manifest ID:	003946032SKS
Trans EPA ID:	TXR000081205
Trans Name:	SAFETY-KLEEN SYSTEMS INC
Trans 2 EPA ID:	AZ000508515
Trans 2 Name:	SLT
TSDF EPA ID:	UTD991301748
Trans Name:	CLEAN HARBORS GRASSY MOUNTAIN LLC
TSDF Alt EPA ID:	Not reported
TSDF Alt Name:	Not reported
Waste Code Description:	352 - Other organic solids
RCRA Code:	Not reported
Meth Code:	H132 - Landfill Or Surface Impoundment That Will Be Closed As Landfill(To Include On-Site Treatment And/Or Stabilization)
Quantity Tons:	0.125
Waste Quantity:	250
Quantity Unit:	P
Additional Code 1:	Not reported
Additional Code 2:	Not reported
Additional Code 3:	Not reported
Additional Code 4:	Not reported
Additional Code 5:	Not reported
Shipment Date:	20130418
Creation Date:	4/11/2014 8:24:39
Receipt Date:	20130503
Manifest ID:	003789043SKS
Trans EPA ID:	TXR000081205
Trans Name:	SAFETY-KLEEN SYSTEMS INC
Trans 2 EPA ID:	MOD095038998
Trans 2 Name:	TSMT
TSDF EPA ID:	TXD077603371
Trans Name:	SAFETY-KLEEN SYSTEMS INC
TSDF Alt EPA ID:	Not reported
TSDF Alt Name:	Not reported

SANCO PIPELINES INC (Continued) **S113133769**

Waste Code Description:	352 - Other organic solids
RCRA Code:	Not reported
Meth Code:	H141 - Storage, Bulking, And/Or Transfer Off Site--No Treatment/Reovery (H010-H129) Or (H131-H135)
Quantity Tons:	0.15
Waste Quantity:	300
Quantity Unit:	P
Additional Code 1:	Not reported
Additional Code 2:	Not reported
Additional Code 3:	Not reported
Additional Code 4:	Not reported
Additional Code 5:	Not reported

Additional Info:

Year:	2012
Gen EPA ID:	CAL000286031
Shipment Date:	20120703
Creation Date:	4/10/2014 13:31:52
Receipt Date:	20120723
Manifest ID:	003273259SKS
Trans EPA ID:	TXR000050930
Trans Name:	SAFETY-KLEEN SYSTEMS INC
Trans 2 EPA ID:	OKD981588791
Trans 2 Name:	TRIAD TRANSPORT INC
TSDF EPA ID:	TXD077603371
Trans Name:	SAFETY-KLEEN SYSTEMS INC
TSDF Alt EPA ID:	Not reported
TSDF Alt Name:	Not reported
Waste Code Description:	352 - Other organic solids
RCRA Code:	Not reported
Meth Code:	H141 - Storage, Bulking, And/Or Transfer Off Site--No Treatment/Reovery (H010-H129) Or (H131-H135)
Quantity Tons:	0.1
Waste Quantity:	200
Quantity Unit:	P
Additional Code 1:	Not reported
Additional Code 2:	Not reported
Additional Code 3:	Not reported
Additional Code 4:	Not reported
Additional Code 5:	Not reported
Shipment Date:	20120307
Creation Date:	2/21/2013 14:19:35
Receipt Date:	20120326
Manifest ID:	003175802SKS
Trans EPA ID:	TXR000050930
Trans Name:	SAFETY-KLEEN SYSTEMS INC
Trans 2 EPA ID:	OKD981588791
Trans 2 Name:	TRIAD
TSDF EPA ID:	TXD077603371
Trans Name:	SAFETY-KLEEN SYSTEMS INC
TSDF Alt EPA ID:	Not reported
TSDF Alt Name:	Not reported
Waste Code Description:	352 - Other organic solids
RCRA Code:	Not reported
Meth Code:	H141 - Storage, Bulking, And/Or Transfer Off Site--No

SANCO PIPELINES INC (Continued) **S113133769**

	Treatment/Reovery (H010-H129) Or (H131-H135)
Quantity Tons:	0.05
Waste Quantity:	100
Quantity Unit:	P
Additional Code 1:	Not reported
Additional Code 2:	Not reported
Additional Code 3:	Not reported
Additional Code 4:	Not reported
Additional Code 5:	Not reported

CERS:

Name:	SANCO PIPELINES INC
Address:	213 CRISTICH LN
City,State,Zip:	CAMPBELL, CA 95008
Site ID:	150775
CERS ID:	10349293
CERS Description:	Chemical Storage Facilities

Violations:

Site ID:	150775
Site Name:	SANCO PIPELINES INC
Violation Date:	06-30-2016
Citation:	40 CFR 1 265.33 - U.S. Code of Federal Regulations, Title 40, Chapter 1, Section(s) 265.33
Violation Description:	Failure to test and maintain as necessary all facility communications or alarm systems, fire protection equipment, spill control equipment, and decontamination equipment to assure its proper operation in time of emergency.
Violation Notes:	Returned to compliance on 07/01/2016. Observed 1 x fire extinguisher in the waste storage room that has not had annual maintenance. Ensure that all fire extinguishers are tested and maintained annually.
Violation Division:	Santa Clara County Environmental Health
Violation Program:	HW
Violation Source:	CERS,

Site ID:	150775
Site Name:	SANCO PIPELINES INC
Violation Date:	06-30-2016
Citation:	HSC 6.5 Multiple - California Health and Safety Code, Chapter 6.5, Section(s) Multiple
Violation Description:	Hazardous Waste Generator Program - Administration/Documentation - General
Violation Notes:	Returned to compliance on 07/01/2016. No Return to Compliance was found for the Notice of Inspection issued 06/05/07. Ensure that you respond to all future Notice of Inspections within 35 days of receipt.
Violation Division:	Santa Clara County Environmental Health
Violation Program:	HW
Violation Source:	CERS,

Site ID:	150775
Site Name:	SANCO PIPELINES INC
Violation Date:	06-30-2016
Citation:	22 CCR 12 66262.34(f) - California Code of Regulations, Title 22, Chapter 12, Section(s) 66262.34(f)
Violation Description:	Failure to properly label hazardous waste accumulation containers and portable tanks with the following requirements: "Hazardous Waste", name and address of the generator, physical and chemical

SANCO PIPELINES INC (Continued) **S113133769**

characteristics of the Hazardous Waste, and starting accumulation date.
Violation Notes: Returned to compliance on 07/01/2016. 1 x 250 gallon tank of used oil was missing the start date 1 x 55 gallon drum of used oil was missing hazardous waste markings 1 x 55 gallon drum of used coolant was missing the start date 15 x 55 gallon drums of diesel contaminated soil are missing hazardous waste markings
Violation Division: Santa Clara County Environmental Health
Violation Program: HW
Violation Source: CERS,

Site ID: 150775
Site Name: SANCO PIPELINES INC
Violation Date: 06-30-2016
Citation: 40 CFR 1 265.201(c)(3) - U.S. Code of Federal Regulations, Title 40, Chapter 1, Section(s) 265.201(c)(3)
Violation Description: Failure to inspect hazardous waste tanks at least once each operating day for the following, when present: (1) Discharge control equipment (e.g., waste feed cutoff systems, by-pass systems, and drainage systems) to ensure that it is in good working order; (2) Data gathered from monitoring equipment (e.g., pressure and temperature gauges) to ensure that the tank is being operated according to its design; (3) The level of waste in the tank.
Violation Notes: Returned to compliance on 07/01/2016. Per facility, tank inspections are conducted once a month. Begin inspecting the used oil tank daily.
Violation Division: Santa Clara County Environmental Health
Violation Program: HW
Violation Source: CERS,

Evaluation:
Eval General Type: Compliance Evaluation Inspection
Eval Date: 04-07-2017
Violations Found: No
Eval Type: Routine done by local agency
Eval Notes: Occupancy ID: 4534
Eval Division: Santa Clara County Fire Department
Eval Program: HMRRP
Eval Source: CERS,

Eval General Type: Compliance Evaluation Inspection
Eval Date: 05-06-2015
Violations Found: No
Eval Type: Routine done by local agency
Eval Notes: Occupancy ID: 4534
Eval Division: Santa Clara County Fire Department
Eval Program: HMRRP
Eval Source: CERS,

Eval General Type: Compliance Evaluation Inspection
Eval Date: 05-18-2018
Violations Found: No
Eval Type: Routine done by local agency
Eval Notes: Occupancy ID: 4534
Eval Division: Santa Clara County Fire Department
Eval Program: HMRRP
Eval Source: CERS,

SANCO PIPELINES INC (Continued) **S113133769**

Eval General Type: Compliance Evaluation Inspection
Eval Date: 06-15-2022
Violations Found: No
Eval Type: Routine done by local agency
Eval Notes: Occupany ID: 4534
Eval Division: Santa Clara County Fire Department
Eval Program: HMRRP
Eval Source: CERS,

Eval General Type: Compliance Evaluation Inspection
Eval Date: 06-30-2016
Violations Found: Yes
Eval Type: Routine done by local agency
Eval Notes: On site to conduct a routine hazardous waste inspection. Facility services fleet on site. Areas inspected include the service area, the hazardous waste storage area, and the large outdoor lot. Observed the following wastes on site: 1 x 250 gallon used oil tank 1 x 55 gallon drum of used oil 1 x 55 gallon drum of used oil filters 1 x 55 gallon drum of used coolant 1 x 55 gallon drum of oily solids 15 x 55 gallon drums of diesel contaminated soil (from a job site) Emergency information is posted on site Rags are managed by Cintas Battery cores are managed by Peterson Tractor No brake fluid or transmission fluid waste is generated on site Spill control is available on site Container areas are inspected weekly. Employees are throughly familiar with hazardous waste management 2 parts washers on site serviced by Safety Kleen EPA ID# CAL000286031 is active Disposal receipts for used oil, used coolant, used oil filters, oily solids, and parts washing solution [Truncated]
Eval Division: Santa Clara County Environmental Health
Eval Program: HW
Eval Source: CERS,

Eval General Type: Compliance Evaluation Inspection
Eval Date: 05-18-2016
Violations Found: No
Eval Type: Routine done by local agency
Eval Notes: Ocupancy ID: 4534
Eval Division: Santa Clara County Fire Department
Eval Program: HMRRP
Eval Source: CERS,

Eval General Type: Compliance Evaluation Inspection
Eval Date: 06-02-2014
Violations Found: No
Eval Type: Routine done by local agency
Eval Notes: Occupancy ID: 4534
Eval Division: Santa Clara County Fire Department
Eval Program: HMRRP
Eval Source: CERS,

Eval General Type: Compliance Evaluation Inspection
Eval Date: 04-05-2019
Violations Found: No
Eval Type: Routine done by local agency
Eval Notes: Occupancy ID: 4534
Eval Division: Santa Clara County Fire Department
Eval Program: HMRRP

SANCO PIPELINES INC (Continued) **S113133769**

Eval Source: CERS,

Eval General Type: Compliance Evaluation Inspection
Eval Date: 04-07-2021
Violations Found: No
Eval Type: Routine done by local agency
Eval Notes: Occupany ID: 4534
Eval Division: Santa Clara County Fire Department
Eval Program: HMRRP
Eval Source: CERS,

Coordinates:
Site ID: 150775
Facility Name: SANCO PIPELINES INC
Env Int Type Code: HWG
Program ID: 10349293
Coord Name: Not reported
Ref Point Type Desc: Center of a facility or station.,
Latitude: 37.278330
Longitude: -121.944570

Affiliation:
Affiliation Type Desc: Document Preparer
Entity Name: Cliff Merritt
Entity Title: Not reported
Affiliation Address: Not reported
Affiliation City: Not reported
Affiliation State: Not reported
Affiliation Country: Not reported
Affiliation Zip: Not reported
Affiliation Phone: ,

Affiliation Type Desc: Operator
Entity Name: Cliff Merritt
Entity Title: Not reported
Affiliation Address: Not reported
Affiliation City: Not reported
Affiliation State: Not reported
Affiliation Country: Not reported
Affiliation Zip: Not reported
Affiliation Phone: (408) 639-0101,

Affiliation Type Desc: Parent Corporation
Entity Name: SANCO PIPELINES INC
Entity Title: Not reported
Affiliation Address: Not reported
Affiliation City: Not reported
Affiliation State: Not reported
Affiliation Country: Not reported
Affiliation Zip: Not reported
Affiliation Phone: ,

Affiliation Type Desc: Identification Signer
Entity Name: Cliff Merritt
Entity Title: Shop Foreman
Affiliation Address: Not reported

SANCO PIPELINES INC (Continued) **S113133769**

Affiliation City:	Not reported
Affiliation State:	Not reported
Affiliation Country:	Not reported
Affiliation Zip:	Not reported
Affiliation Phone:	,

Affiliation Type Desc:	Legal Owner
Entity Name:	David R. Schrader
Entity Title:	Not reported
Affiliation Address:	727 University Ave.
Affiliation City:	Los Gatos
Affiliation State:	CA
Affiliation Country:	United States
Affiliation Zip:	95032
Affiliation Phone:	(408) 377-2793,

Affiliation Type Desc:	CUPA District
Entity Name:	Santa Clara County Environmental Health
Entity Title:	Not reported
Affiliation Address:	1555 Berger Drive, Suite 300
Affiliation City:	San Jose
Affiliation State:	CA
Affiliation Country:	Not reported
Affiliation Zip:	95112-2716
Affiliation Phone:	(408) 918-3400,

Affiliation Type Desc:	Environmental Contact
Entity Name:	Don Drexel
Entity Title:	Not reported
Affiliation Address:	727 University Ave.
Affiliation City:	Los Gatos
Affiliation State:	Ca
Affiliation Country:	Not reported
Affiliation Zip:	95032
Affiliation Phone:	,

Affiliation Type Desc:	Facility Mailing Address
Entity Name:	Mailing Address
Entity Title:	Not reported
Affiliation Address:	727 University Ave.
Affiliation City:	Los Gatos
Affiliation State:	CA
Affiliation Country:	Not reported
Affiliation Zip:	95032
Affiliation Phone:	,

HWTS:

Name:	SANCO PIPELINES INC
Address:	213 CRISTICH LN
Address 2:	Not reported
City,State,Zip:	CAMPBELL, CA 95008
EPA ID:	CAL000286031
Inactive Date:	Not reported
Create Date:	08/27/2004
Last Act Date:	Not reported
Mailing Name:	Not reported

SANCO PIPELINES INC (Continued) **S113133769**

Mailing Address:	727 UNIVERSITY AVE
Mailing Address 2:	Not reported
Mailing City,State,Zip:	LOS GATOS, CA 950320000
Owner Name:	SANCO PIPELINES INC
Owner Address:	727 UNIVERSITY AVE
Owner Address 2:	Not reported
Owner City,State,Zip:	LOS GATOS, CA 950320000
Owner Phone:	Not reported
Owner Fax:	Not reported
Contact Name:	JOEL DREXEL
Contact Address:	727 UNIVERSITY AVE
Contact Address 2:	Not reported
City,State,Zip:	LOS GATOS, CA 95032
Contact Phone:	Not reported
Contact Fax:	Not reported
Facility Status:	Active
Facility Type:	PERMANENT
Category:	STATE
Latitude:	37.278189
Longitude:	-121.944188

NAICS:

EPA ID:	CAL000286031
Create Date:	2004-08-27 10:07:54.567
NAICS Code:	23492
NAICS Description:	Power and Communication Transmission Line Construction
Issued EPA ID Date:	2004-08-27 10:07:54.53700
Inactive Date:	Not reported
Facility Name:	SANCO PIPELINES INC
Facility Address:	213 CRISTICH LN
Facility Address 2:	Not reported
Facility City:	CAMPBELL
Facility County:	Not reported
Facility State:	CA
Facility Zip:	950080000

C31 **SANCO PIPELINES INC** **RCRA NonGen / NLR** **1024809690**
SSW **213 CRISTICH LN** **CAL000286031**
< 1/8 **CAMPBELL, CA 95008**
0.039 mi.
207 ft. **Site 19 of 35 in cluster C**

Relative:
Higher

Actual:
210 ft.

RCRA Listings:

Date Form Received by Agency:	20040827
Handler Name:	Sanco Pipelines Inc
Handler Address:	213 CRISTICH LN
Handler City,State,Zip:	CAMPBELL, CA 95008-0000
EPA ID:	CAL000286031
Contact Name:	JOEL DREXEL
Contact Address:	727 UNIVERSITY AVE
Contact City,State,Zip:	LOS GATOS, CA 95032
Contact Telephone:	408-377-2793
Contact Fax:	408-354-7599
Contact Email:	JOELDREXEL@SANCOPIPELINES.COM
Contact Title:	Not reported
EPA Region:	09
Land Type:	Not reported

SANCO PIPELINES INC (Continued) **1024809690**

Federal Waste Generator Description:	Not a generator, verified
Non-Notifier:	Not reported
Biennial Report Cycle:	Not reported
Accessibility:	Not reported
Active Site Indicator:	Handler Activities
State District Owner:	Not reported
State District:	Not reported
Mailing Address:	727 UNIVERSITY AVE
Mailing City,State,Zip:	LOS GATOS, CA 95032-0000
Owner Name:	Sanco Pipelines Inc
Owner Type:	Other
Operator Name:	Joel Drexel
Operator Type:	Other
Short-Term Generator Activity:	No
Importer Activity:	No
Mixed Waste Generator:	No
Transporter Activity:	No
Transfer Facility Activity:	No
Recycler Activity with Storage:	No
Small Quantity On-Site Burner Exemption:	No
Smelting Melting and Refining Furnace Exemption:	No
Underground Injection Control:	No
Off-Site Waste Receipt:	No
Universal Waste Indicator:	Yes
Universal Waste Destination Facility:	Yes
Federal Universal Waste:	No
Active Site State-Reg Handler:	---
Federal Facility Indicator:	Not reported
Hazardous Secondary Material Indicator:	N
Sub-Part K Indicator:	Not reported
2018 GPRA Permit Baseline:	Not on the Baseline
2018 GPRA Renewals Baseline:	Not on the Baseline
202 GPRA Corrective Action Baseline:	No
Subject to Corrective Action Universe:	No
Non-TSDFs Where RCRA CA has Been Imposed Universe:	No
Corrective Action Priority Ranking:	No NCAPS ranking
Environmental Control Indicator:	No
Institutional Control Indicator:	No
Human Exposure Controls Indicator:	N/A
Groundwater Controls Indicator:	N/A
Significant Non-Complier Universe:	No
Unaddressed Significant Non-Complier Universe:	No
Addressed Significant Non-Complier Universe:	No
Significant Non-Complier With a Compliance Schedule Universe:	No
Financial Assurance Required:	Not reported
Handler Date of Last Change:	20180905
Recognized Trader-Importer:	No
Recognized Trader-Exporter:	No
Importer of Spent Lead Acid Batteries:	No
Exporter of Spent Lead Acid Batteries:	No
Recycler Activity Without Storage:	No
Manifest Broker:	No
Sub-Part P Indicator:	No

Handler - Owner Operator:
Owner/Operator Indicator: Owner

SANCO PIPELINES INC (Continued) **1024809690**

Owner/Operator Name: SANCO PIPELINES INC
Legal Status: Other
Date Became Current: Not reported
Date Ended Current: Not reported
Owner/Operator Address: 727 UNIVERSITY AVE
Owner/Operator City,State,Zip: LOS GATOS, CA 95032-0000
Owner/Operator Telephone: 408-377-2793
Owner/Operator Telephone Ext: Not reported
Owner/Operator Fax: Not reported
Owner/Operator Email: Not reported

Owner/Operator Indicator: Operator
Owner/Operator Name: JOEL DREXEL
Legal Status: Other
Date Became Current: Not reported
Date Ended Current: Not reported
Owner/Operator Address: 727 UNIVERSITY AVE
Owner/Operator City,State,Zip: LOS GATOS, CA 95032
Owner/Operator Telephone: 408-377-2793
Owner/Operator Telephone Ext: Not reported
Owner/Operator Fax: Not reported
Owner/Operator Email: Not reported

Historic Generators:
Receive Date: 20040827
Handler Name: SANCO PIPELINES INC
Federal Waste Generator Description: Not a generator, verified
State District Owner: Not reported
Large Quantity Handler of Universal Waste: No
Recognized Trader Importer: No
Recognized Trader Exporter: No
Spent Lead Acid Battery Importer: No
Spent Lead Acid Battery Exporter: No
Current Record: Yes
Non Storage Recycler Activity: Not reported
Electronic Manifest Broker: Not reported

List of NAICS Codes and Descriptions:
NAICS Code: 23492
NAICS Description: POWER AND COMMUNICATION TRANSMISSION LINE CONSTRUCTION

Facility Has Received Notices of Violations:
Violations: No Violations Found

Evaluation Action Summary:
Evaluations: No Evaluations Found

C32 SSW < 1/8 0.039 mi. 207 ft. | **SANCO PIPELINES INC**
213 CRISTICH LANE
CAMPBELL, CA 95008 | **HIST UST HAZNET HWTS** | **S112876669 N/A**

Site 20 of 35 in cluster C

Relative: Higher

Actual: 210 ft.

HIST UST:

Name:	SANCO PIPELINES INC
Address:	213 CRISTICH LANE
City,State,Zip:	CAMPBELL, CA 95008
File Number:	00020863
URL:	https://documents.geotracker.waterboards.ca.gov/ustpdfs/pdf/00020863.pdf
Region:	Not reported
Facility ID:	Not reported
Facility Type:	Not reported
Other Type:	Not reported
Contact Name:	Not reported
Telephone:	Not reported
Owner Name:	Not reported
Owner Address:	Not reported
Owner City,St,Zip:	Not reported
Total Tanks:	Not reported
Tank Num:	Not reported
Container Num:	Not reported
Year Installed:	Not reported
Tank Capacity:	Not reported
Tank Used for:	Not reported
Type of Fuel:	Not reported
Container Construction Thickness:	Not reported
Leak Detection:	Not reported

Click here for Geo Tracker PDF:

HAZNET:

Name:	SANCO PIPELINE
Address:	213 CRISTICH LANE
Address 2:	Not reported
City,State,Zip:	CAMPBELL, CA 950080000
Contact:	DON DREXEL
Telephone:	4083772793
Mailing Name:	Not reported
Mailing Address:	213 CRISTICH LANE
Year:	1999
Gepaid:	CAC001237208
TSD EPA ID:	CAL000161743
CA Waste Code:	223 - Unspecified oil-containing waste
Disposal Method:	H01 - Transfer Station
Tons:	0.6255

Additional Info:

Year:	1999
Gen EPA ID:	CAC001237208
Shipment Date:	19990311
Creation Date:	5/17/1999 0:00:00

SANCO PIPELINES INC (Continued) **S112876669**

Receipt Date:	19990311
Manifest ID:	98641285
Trans EPA ID:	CAR000007013
Trans Name:	Not reported
Trans 2 EPA ID:	Not reported
Trans 2 Name:	Not reported
TSDF EPA ID:	CAL000161743
Trans Name:	Not reported
TSDF Alt EPA ID:	Not reported
TSDF Alt Name:	Not reported
Waste Code Description:	223 - Unspecified oil-containing waste
RCRA Code:	Not reported
Meth Code:	H01 - Transfer Station
Quantity Tons:	0.6255
Waste Quantity:	150
Quantity Unit:	G
Additional Code 1:	Not reported
Additional Code 2:	Not reported
Additional Code 3:	Not reported
Additional Code 4:	Not reported
Additional Code 5:	Not reported

HWTS:

Name:	SANCO PIPELINE
Address:	213 CRISTICH LANE
Address 2:	Not reported
City,State,Zip:	CAMPBELL, CA 95008
EPA ID:	CAC001237208
Inactive Date:	10/25/2000
Create Date:	10/09/1996
Last Act Date:	Not reported
Mailing Name:	Not reported
Mailing Address:	213 CRISTICH LANE
Mailing Address 2:	Not reported
Mailing City,State,Zip:	CAMPBELL, CA 950080000
Owner Name:	CORPORATION
Owner Address:	213 CRISTICH LANE
Owner Address 2:	Not reported
Owner City,State,Zip:	CAMPBELL, CA 950080000
Owner Phone:	Not reported
Owner Fax:	Not reported
Contact Name:	DON DREXEL
Contact Address:	213 CRISTICH LANE
Contact Address 2:	Not reported
City,State,Zip:	CAMPBELL, CA 950080000
Contact Phone:	Not reported
Contact Fax:	Not reported
Facility Status:	Inactive
Facility Type:	TEMPORARY
Category:	STATE
Latitude:	37.278112
Longitude:	-121.944272

C33 SSW < 1/8 0.039 mi. 207 ft. | **SANCO PIPELINE**
213 CRISTICH LN
CAMPBELL, CA 95008
Site 21 of 35 in cluster C | **LUST, HIST LUST, Cortese, CUPA Listings, CERS** | **S105032637, N/A**

Relative: Higher
Actual: 210 ft.

LUST:

Name:	SANCO PIPELINE
Address:	213 CRISTICH LN
City,State,Zip:	CAMPBELL, CA 95008
Lead Agency:	SANTA CLARA COUNTY LOP
Case Type:	LUST Cleanup Site
Geo Track:	http://geotracker.waterboards.ca.gov/profile_report.asp?global_id=T0608502383
Global Id:	T0608502383
Latitude:	37.278346
Longitude:	-121.944578
Status:	Completed - Case Closed
Status Date:	01/08/2002
Case Worker:	DEH
RB Case Number:	Not reported
Local Agency:	SANTA CLARA COUNTY LOP
File Location:	All Files are on GeoTracker or in the Local Agency Database
Local Case Number:	Not reported
Potential Media Affect:	Soil
Potential Contaminants of Concern:	Diesel
EPA Region:	9
Coordinate Source:	Google Geocode
Cuf Case:	NO
Quantity Released Gallons:	Not reported
Begin Date:	03/16/1999
Leak Reported Date:	04/08/1999
How Discovered:	Not reported
How Discovered Description:	Not reported
Discharge Source:	Not reported
Discharge Cause:	Not reported
Stop Method:	Not reported
Stop Description:	Not reported
No Further Action Date:	01/08/2002
CA Water Watershed Name:	Santa Clara - Guadalupe River (205.40)
Dwr Groundwater Subbasin Name:	Santa Clara Valley - Santa Clara (2-009.02)
Disadvantaged Community:	Not reported
CA Enviroscreen 3 Score:	16-20%
CA Enviroscreen 4 Score:	25-30%
Military DOD Site:	No
Facility Project Subtype:	Not reported
RWQCB Region:	SAN FRANCISCO BAY RWQCB (REGION 2)
Site History:	Not reported

LUST:

Global Id:	T0608502383
Contact Type:	Local Agency Caseworker - Primary Caseworker
Contact Name:	DEH CASEWORKER
Organization Name:	SANTA CLARA COUNTY LOP
Address:	1555 Berger Drive, Suite 300
City:	SAN JOSE
Email:	smp@deh.sccgov.org
Phone Number:	4089183400
Global Id:	T0608502383
Contact Type:	Regional Board Caseworker

SANCO PIPELINE (Continued) **S105032637**

Contact Name: Regional Water Board
Organization Name: SAN FRANCISCO BAY RWQCB (REGION 2)
Address: 1515 CLAY ST SUITE 1400
City: OAKLAND
Email: Not reported
Phone Number: Not reported

LUST:

Global Id: T0608502383
Action Type: ENFORCEMENT
Date: 01/08/2002
Action: Closure/No Further Action Letter

Global Id: T0608502383
Action Type: Other
Date: 04/08/1999
Action: Leak Reported

Global Id: T0608502383
Action Type: ENFORCEMENT
Date: 08/24/2001
Action: Staff Letter - #21516

Global Id: T0608502383
Action Type: RESPONSE
Date: 10/29/1990
Action: Unauthorized Release Form

Global Id: T0608502383
Action Type: RESPONSE
Date: 03/29/1999
Action: Other Report / Document

Global Id: T0608502383
Action Type: RESPONSE
Date: 09/18/1998
Action: Other Report / Document

Global Id: T0608502383
Action Type: RESPONSE
Date: 08/24/2001
Action: Correspondence

Global Id: T0608502383
Action Type: RESPONSE
Date: 10/31/2001
Action: Tank Removal Report / UST Sampling Report

Global Id: T0608502383
Action Type: RESPONSE
Date: 04/19/1999
Action: Correspondence

Global Id: T0608502383
Action Type: RESPONSE
Date: 09/28/2001
Action: Soil and Water Investigation Workplan

SANCO PIPELINE (Continued) **S105032637**

LUST:

Global Id:	T0608502383
Status:	Open - Case Begin Date
Status Date:	03/16/1999
Global Id:	T0608502383
Status:	Open - Site Assessment
Status Date:	03/16/1999
Global Id:	T0608502383
Status:	Completed - Case Closed
Status Date:	01/08/2002

LUST REG 2:

Region:	2
Facility Id:	Not reported
Facility Status:	Case Closed
Case Number:	07S1W35L06f
How Discovered:	Not reported
Leak Cause:	Not reported
Leak Source:	Not reported
Date Leak Confirmed:	Not reported
Oversight Program:	LUST
Prelim. Site Assesment Wokplan Submitted:	Not reported
Preliminary Site Assesment Began:	3/16/1999
Pollution Characterization Began:	Not reported
Pollution Remediation Plan Submitted:	Not reported
Date Remediation Action Underway:	Not reported
Date Post Remedial Action Monitoring Began:	Not reported

LUST SANTA CLARA:

Name:	SANCO PIPELINE
Address:	213 CRISTICH LN
City,State,Zip:	CAMPBELL, CA
Region:	SANTA CLARA
SCVWD ID:	07S1W35L06F
Date Closed:	01/08/2002
EDR Link ID:	07S1W35L06F

HIST LUST SANTA CLARA:

Name:	Sanco Pipeline
Address:	213 Cristich Ln
City:	Campbell
Region:	SANTA CLARA
Region Code:	2
SCVWD ID:	07S1W35L06
Oversite Agency:	SCVWD
Date Listed:	1999-04-14 00:00:00
Closed Date:	2002-01-08 00:00:00

CORTESE:

Name:	SANCO PIPELINE
Address:	213 CRISTICH LN
City,State,Zip:	CAMPBELL, CA 95008

SANCO PIPELINE (Continued) **S105032637**

Region:	CORTESE
Envirostor Id:	Not reported
Global ID:	T0608502383
Site/Facility Type:	LUST CLEANUP SITE
Cleanup Status:	COMPLETED - CASE CLOSED
Status Date:	Not reported
Site Code:	Not reported
Latitude:	Not reported
Longitude:	Not reported
Owner:	Not reported
Enf Type:	Not reported
Swat R:	Not reported
Flag:	active
Order No:	Not reported
Waste Discharge System No:	Not reported
Effective Date:	Not reported
Region 2:	Not reported
WID Id:	Not reported
Solid Waste Id No:	Not reported
Waste Management Uit Name:	Not reported
File Name:	Active Open

CUPA SANTA CLARA:

Name:	SANCO PIPELINES INC
Address:	213 CRISTICH LN
City,State,Zip:	CAMPBELL, CA 95008
Region:	SANTA CLARA
Telephone:	4083772793
UDF Email:	Not reported
PE#:	2205
Program Description:	GENERATES 100 KG YR TO <5 TONS/YR
Program Identifier:	DEH PERMIT-HAZ WASTE GENERATOR PROGRAM
Latitude:	37.277693
Longitude:	-121.944826
Record ID:	PR0313766
Facility ID:	FA0200238

CERS:

Name:	SANCO PIPELINE
Address:	213 CRISTICH LN
City,State,Zip:	CAMPBELL, CA 95008
Site ID:	682573
CERS ID:	T0608502383
CERS Description:	Leaking Underground Storage Tank Cleanup Site

Affiliation:

Affiliation Type Desc:	Local Agency Caseworker
Entity Name:	DEH CASEWORKER - SANTA CLARA COUNTY LOP
Entity Title:	Not reported
Affiliation Address:	1555 Berger Drive, Suite 300
Affiliation City:	SAN JOSE
Affiliation State:	CA
Affiliation Country:	Not reported
Affiliation Zip:	Not reported
Affiliation Phone:	4089183400,
Affiliation Type Desc:	Regional Board Caseworker

SANCO PIPELINE (Continued) **S105032637**

Entity Name:	Regional Water Board - SAN FRANCISCO BAY RWQCB (REGION 2)
Entity Title:	Not reported
Affiliation Address:	1515 CLAY ST SUITE 1400
Affiliation City:	OAKLAND
Affiliation State:	CA
Affiliation Country:	Not reported
Affiliation Zip:	Not reported
Affiliation Phone:	,

C34
SSW
< 1/8
0.039 mi.
207 ft.

SANCO PIPELINES, INC. **HIST UST** **U001600896**
213 CRISTICH LN **N/A**
CAMPBELL, CA 95008

Site 22 of 35 in cluster C

Relative:
Higher

Actual:
210 ft.

HIST UST:

Name:	SANCO PIPELINES, INC.
Address:	213 CRISTICH LN
City,State,Zip:	CAMPBELL, CA 95008
File Number:	Not reported
URL:	Not reported
Region:	STATE
Facility ID:	00000003453
Facility Type:	Other
Other Type:	CONTRACTOR
Contact Name:	DAVID R. SCHRADER
Telephone:	4083772793
Owner Name:	SANCO PIPELINES, INC.
Owner Address:	213 CRITICH LANE
Owner City,St,Zip:	CAMPBELL, CA 95008
Total Tanks:	0002
Tank Num:	001
Container Num:	001
Year Installed:	1979
Tank Capacity:	00004000
Tank Used for:	PRODUCT
Type of Fuel:	REGULAR
Container Construction Thickness:	Not reported
Leak Detection:	Stock Inventor
Tank Num:	002
Container Num:	002
Year Installed:	1979
Tank Capacity:	00004000
Tank Used for:	PRODUCT
Type of Fuel:	DIESEL
Container Construction Thickness:	Not reported
Leak Detection:	Stock Inventor

C35 SSW < 1/8 0.039 mi. 207 ft. | **SANCO PIPELINES, INC.**
213 CRISTICH LN
CAMPBELL, CA 95008

SWEEPS UST **S101624866**
CA FID UST **N/A**

Site 23 of 35 in cluster C

Relative: Higher

Actual: 210 ft.

SWEEPS UST:

Name:	SANCO PIPELINES, INC.
Address:	213 CRISTICH LN
City:	CAMPBELL
Status:	Active
Comp Number:	3453
Number:	9
Board Of Equalization:	44-026280
Referral Date:	07-01-85
Action Date:	Not reported
Created Date:	02-29-88
Owner Tank Id:	1
SWRCB Tank Id:	43-008-003453-000001
Tank Status:	A
Capacity:	4000
Active Date:	07-01-85
Tank Use:	M.V. FUEL
STG:	P
Content:	LEADED
Number Of Tanks:	2

Name:	SANCO PIPELINES, INC.
Address:	213 CRISTICH LN
City:	CAMPBELL
Status:	Active
Comp Number:	3453
Number:	9
Board Of Equalization:	44-026280
Referral Date:	07-01-85
Action Date:	Not reported
Created Date:	02-29-88
Owner Tank Id:	2
SWRCB Tank Id:	43-008-003453-000002
Tank Status:	A
Capacity:	4000
Active Date:	07-01-85
Tank Use:	M.V. FUEL
STG:	P
Content:	DIESEL
Number Of Tanks:	Not reported

CA FID UST:

Facility ID:	43012233
Regulated By:	UTNKA
Regulated ID:	00003453
Cortese Code:	Not reported
SIC Code:	Not reported
Facility Phone:	4083772793
Mail To:	Not reported
Mailing Address:	213 CRISTICH LN
Mailing Address 2:	Not reported
Mailing City,St,Zip:	CAMPBELL 95008
Contact:	Not reported

SANCO PIPELINES, INC. (Continued) **S101624866**

Contact Phone: Not reported
DUNs Number: Not reported
NPDES Number: Not reported
EPA ID: Not reported
Comments: Not reported
Status: Active

C36 SSW < 1/8 0.042 mi. 222 ft. **IMAGES EUROPEAN AUTO REFINISHING** **FINDS** **1005775157**
216 CHRISTICH LN **CUPA Listings** **N/A**
CAMPBELL, CA 95008 **EMI**

Site 24 of 35 in cluster C

Relative: Higher

Actual: 212 ft.

FINDS:
Registry ID: 110002411051

Click Here for FRS Facility Detail Report:

Environmental Interest/Information System:
THE EMISSION INVENTORY SYSTEM (EIS) MAINTAINS AN INVENTORY OF LARGE STATIONARY SOURCES AND VOLUNTARILY-REPORTED SMALLER SOURCES OF AIR POINT POLLUTANT EMITTERS. IT CONTAINS INFORMATION ABOUT FACILITY SITES AND THEIR PHYSICAL LOCATION, EMISSIONS UNITS, EMISSIONS PROCESSES, RELEASE POINTS, CONTROL APPROACHES, AND REGULATIONS. FACILITY INVENTORY DATA ARE KEPT SEPARATE FROM THE EMISSIONS DATA AND HAVE STABLE IDENTIFIERS TO IMPROVE CONTINUITY FROM YEAR TO YEAR AND TO HELP IDENTIFY DUPLICATE OR MISSING FACILITIES
The Resource Conservation and Recovery Act Information System (RCRAInfo) is EPA's comprehensive information system in support of the Resource Conservation and Recovery Act (RCRA) of 1976 and the Hazardous and Solid Waste Amendments (HSWA) of 1984. It tracks many types of information about generators, transporters, treaters, storers, and disposers of hazardous waste.

Click this hyperlink while viewing on your computer to access additional FINDS: detail in the EDR Site Report.

CUPA SANTA CLARA:
Name: AUTHENTIC FINISHING
Address: 216 CRISTICH LN STE C
City,State,Zip: CAMPBELL, CA 95008
Region: SANTA CLARA
Telephone: 4082264304
UDF Email: Not reported
PE#: 2205
Program Description: GENERATES 100 KG YR TO <5 TONS/YR
Program Identifier: DEH PERMIT-HAZ WASTE GENERATOR PROGRAM
Latitude: 37.277589
Longitude: -121.944506
Record ID: PR0376164
Facility ID: FA0257301

EMI:
Name: IMAGES AUTO BODY
Address: 216 CRISTICH LANE
City,State,Zip: CAMPBELL, CA 95008
Year: 1993
County Code: 43

IMAGES EUROPEAN AUTO REFINISHING (Continued) **1005775157**

Air Basin:	SF
Facility ID:	8077
Air District Name:	BA
SIC Code:	7532
Air District Name:	BAY AREA AQMD
Community Health Air Pollution Info System:	Not reported
Consolidated Emission Reporting Rule:	Not reported
Total Organic Hydrocarbon Gases Tons/Yr:	0
Reactive Organic Gases Tons/Yr:	0
Carbon Monoxide Emissions Tons/Yr:	0
NOX - Oxides of Nitrogen Tons/Yr:	0
SOX - Oxides of Sulphur Tons/Yr:	0
Particulate Matter Tons/Yr:	0
Part. Matter 10 Micrometers and Smllr Tons/Yr:	0

Name:	IMAGES AUTO BODY
Address:	216 CRISTICH LANE
City,State,Zip:	CAMPBELL, CA 95008
Year:	1996
County Code:	43
Air Basin:	SF
Facility ID:	8077
Air District Name:	BA
SIC Code:	7532
Air District Name:	BAY AREA AQMD
Community Health Air Pollution Info System:	Not reported
Consolidated Emission Reporting Rule:	Not reported
Total Organic Hydrocarbon Gases Tons/Yr:	0
Reactive Organic Gases Tons/Yr:	0
Carbon Monoxide Emissions Tons/Yr:	0
NOX - Oxides of Nitrogen Tons/Yr:	0
SOX - Oxides of Sulphur Tons/Yr:	0
Particulate Matter Tons/Yr:	0
Part. Matter 10 Micrometers and Smllr Tons/Yr:	0

Name:	IMAGES AUTO BODY
Address:	216 CRISTICH LANE
City,State,Zip:	CAMPBELL, CA 95008
Year:	1997
County Code:	43
Air Basin:	SF
Facility ID:	8077
Air District Name:	BA
SIC Code:	7532
Air District Name:	BAY AREA AQMD
Community Health Air Pollution Info System:	Not reported
Consolidated Emission Reporting Rule:	Not reported
Total Organic Hydrocarbon Gases Tons/Yr:	0
Reactive Organic Gases Tons/Yr:	0
Carbon Monoxide Emissions Tons/Yr:	0
NOX - Oxides of Nitrogen Tons/Yr:	0
SOX - Oxides of Sulphur Tons/Yr:	0
Particulate Matter Tons/Yr:	0
Part. Matter 10 Micrometers and Smllr Tons/Yr:	0

Name:	IMAGES AUTO BODY
Address:	216 CRISTICH LANE

IMAGES EUROPEAN AUTO REFINISHING (Continued) **1005775157**

City,State,Zip:	CAMPBELL, CA 95008
Year:	1998
County Code:	43
Air Basin:	SF
Facility ID:	8077
Air District Name:	BA
SIC Code:	7532
Air District Name:	BAY AREA AQMD
Community Health Air Pollution Info System:	Not reported
Consolidated Emission Reporting Rule:	Not reported
Total Organic Hydrocarbon Gases Tons/Yr:	0
Reactive Organic Gases Tons/Yr:	0
Carbon Monoxide Emissions Tons/Yr:	0
NOX - Oxides of Nitrogen Tons/Yr:	0
SOX - Oxides of Sulphur Tons/Yr:	0
Particulate Matter Tons/Yr:	0
Part. Matter 10 Micrometers and Smllr Tons/Yr:	0

Name:	IMAGES EUROPEAN AUTO REFINISHING
Address:	216 CRISTICH LN STE B
City,State,Zip:	CAMPBELL, CA 95008
Year:	2021
County Code:	43
Air Basin:	SF
Facility ID:	8077
Air District Name:	BA
SIC Code:	7532
Air District Name:	BAY AREA AQMD
Community Health Air Pollution Info System:	Not reported
Consolidated Emission Reporting Rule:	Not reported
Total Organic Hydrocarbon Gases Tons/Yr:	1.10820003
Reactive Organic Gases Tons/Yr:	1.0947908096
Carbon Monoxide Emissions Tons/Yr:	Not reported
NOX - Oxides of Nitrogen Tons/Yr:	Not reported
SOX - Oxides of Sulphur Tons/Yr:	Not reported
Particulate Matter Tons/Yr:	Not reported
Part. Matter 10 Micrometers and Smllr Tons/Yr:	Not reported

C37 **IMAGES AUTO BODY** **CERS HAZ WASTE** **S112345936**
SSW **216 CRISTICH LN B** **CUPA Listings** **N/A**
< 1/8 **CAMPBELL, CA 95008** **CERS**
0.042 mi.
222 ft. **Site 25 of 35 in cluster C**

Relative:
Higher

Actual:
212 ft.

CERS HAZ WASTE:

Name:	IMAGES AUTO BODY
Address:	216 CRISTICH LN B
City,State,Zip:	CAMPBELL, CA 95008
Site ID:	123964
CERS ID:	10349392
CERS Description:	Hazardous Waste Generator

CUPA SANTA CLARA:

Name:	IMAGES AUTO BODY
Address:	216 CRISTICH LN B
City,State,Zip:	CAMPBELL, CA 95008
Region:	SANTA CLARA

IMAGES AUTO BODY (Continued) **S112345936**

Telephone: 4083711493
UDF Email: Not reported
PE#: 2202
Program Description: GENERATES < 100 KG/YR
Program Identifier: DEH PERMIT-HAZ WASTE GENERATOR PROGRAM
Latitude: 37.277589
Longitude: -121.944506
Record ID: PR0330687
Facility ID: FA0230624

CERS:
Name: IMAGES AUTO BODY
Address: 216 CRISTICH LN B
City,State,Zip: CAMPBELL, CA 95008
Site ID: 123964
CERS ID: 10349392
CERS Description: Chemical Storage Facilities

Evaluation:
Eval General Type: Other/Unknown
Eval Date: 02-23-2016
Violations Found: No
Eval Type: Other, not routine, done by local agency
Eval Notes: 216 Cristich Lane, Campbell, Images Auto Body to assess Hazardous Waste Generator Classification. Images Auto Body, < 100 Kg per month. The permit will be adjusted to reflect this as a 2202. The Hazardous Waste Inventory, Waste Solvent, is not in the CERS Inventory Submittal. Please include the hazardous waste as part of the haz mat inventory. The 5 gallon container in the gun cleaning unit is not waste as the container feed line is fixed between generation and collection stages. The 35 gallon container is marked correctly with an ccumulation start date in 2012. About 15 gallons are now within the container. Both of these containers are scheduled to be picked up within the next several weeks. The 5 gallon containers that are empty of solvent are being re-purposed as liquid condensation collection containers. Once theses solvent containers are empty and free of flammable vapors, and the labels are removed or obscured, they may be used for the purposes [Truncated]
Eval Division: Santa Clara County Environmental Health
Eval Program: HW
Eval Source: CERS,

Eval General Type: Other/Unknown
Eval Date: 07-18-2013
Violations Found: No
Eval Type: Other, not routine, done by local agency
Eval Notes: ON SITE TO REVIEW OUTSTANDING PERMIT FEES WITH BUSINESS OWNER/REPRESENTATIVE REVIEWED BILLING AND PAYMENT ON SITE FILE WITH DES SMOLDT, FRONT OFFICE. REVIEWED ON-LINE PAYMENT OPTION AND FILE WITH DES SMOLDT. MORE THAN $4K OUTSTANDING. DAVID AGREED TO MAKE FULL PAYMENT ON LINE BY THE END OF THE WORK DAY, MONDAY JULY 22, 2013. I STATED THAT I WILL RETURN AT A LATER DATE, WITHIN THE NEXT TWO WEEKS TO CONDUCT A REGULAR INSPECTION. DAVID STATED THE BEST TIME TO COME IS BETWEEN 9 AND NOON, MONDAY THROUGH THURSDAY. THIS IS A DUPLICATE RECORD, THE FIRST WAS CLOSED WITHOUT THE ABILITY TO SAVE. AD
Eval Division: Santa Clara County Environmental Health
Eval Program: HW

IMAGES AUTO BODY (Continued) **S112345936**

Eval Source: CERS,

Eval General Type: Compliance Evaluation Inspection
Eval Date: 04-19-2017
Violations Found: No
Eval Type: Routine done by local agency
Eval Notes: Occupancy ID: 6376
Eval Division: Santa Clara County Fire Department
Eval Program: HMRRP
Eval Source: CERS,

Eval General Type: Compliance Evaluation Inspection
Eval Date: 06-06-2019
Violations Found: No
Eval Type: Routine done by local agency
Eval Notes: Occupancy ID: 6376
Eval Division: Santa Clara County Fire Department
Eval Program: HMRRP
Eval Source: CERS,

Eval General Type: Compliance Evaluation Inspection
Eval Date: 06-30-2015
Violations Found: No
Eval Type: Routine done by local agency
Eval Notes: Occupancy ID: 6376
Eval Division: Santa Clara County Fire Department
Eval Program: HMRRP
Eval Source: CERS,

Eval General Type: Compliance Evaluation Inspection
Eval Date: 04-24-2018
Violations Found: No
Eval Type: Routine done by local agency
Eval Notes: Occupancy ID: 6376
Eval Division: Santa Clara County Fire Department
Eval Program: HMRRP
Eval Source: CERS,

Eval General Type: Compliance Evaluation Inspection
Eval Date: 05-31-2016
Violations Found: No
Eval Type: Routine done by local agency
Eval Notes: Ocupancy ID: 6376
Eval Division: Santa Clara County Fire Department
Eval Program: HMRRP
Eval Source: CERS,

Affiliation:
Affiliation Type Desc: Operator
Entity Name: David Ferguson
Entity Title: Not reported
Affiliation Address: Not reported
Affiliation City: Not reported
Affiliation State: Not reported
Affiliation Country: Not reported
Affiliation Zip: Not reported
Affiliation Phone: (408) 371-1493,

IMAGES AUTO BODY (Continued) **S112345936**

Affiliation Type Desc:	Property Owner
Entity Name:	Earl Tanner
Entity Title:	Not reported
Affiliation Address:	P.O. Box 3966
Affiliation City:	Truckee
Affiliation State:	CA
Affiliation Country:	United States
Affiliation Zip:	96160
Affiliation Phone:	(408) 981-2133,

Affiliation Type Desc:	Environmental Contact
Entity Name:	David Ferguson
Entity Title:	Not reported
Affiliation Address:	216 CRISTICH LN B
Affiliation City:	CAMPBELL
Affiliation State:	CA
Affiliation Country:	Not reported
Affiliation Zip:	95008
Affiliation Phone:	,

Affiliation Type Desc:	Facility Mailing Address
Entity Name:	Mailing Address
Entity Title:	Not reported
Affiliation Address:	216 Cristich Lane
Affiliation City:	Campbell
Affiliation State:	CA
Affiliation Country:	Not reported
Affiliation Zip:	95008
Affiliation Phone:	,

Affiliation Type Desc:	Identification Signer
Entity Name:	Desi Rubino
Entity Title:	Office Manager
Affiliation Address:	Not reported
Affiliation City:	Not reported
Affiliation State:	Not reported
Affiliation Country:	Not reported
Affiliation Zip:	Not reported
Affiliation Phone:	,

Affiliation Type Desc:	Legal Owner
Entity Name:	David Ferguson
Entity Title:	Not reported
Affiliation Address:	216 Cristich Lane
Affiliation City:	Campbell
Affiliation State:	CA
Affiliation Country:	United States
Affiliation Zip:	95008
Affiliation Phone:	(408) 371-1493,

Affiliation Type Desc:	CUPA District
Entity Name:	Santa Clara County Environmental Health
Entity Title:	Not reported
Affiliation Address:	1555 Berger Drive, Suite 300
Affiliation City:	San Jose
Affiliation State:	CA
Affiliation Country:	Not reported

IMAGES AUTO BODY (Continued) **S112345936**

Affiliation Zip:	95112-2716
Affiliation Phone:	(408) 918-3400,
Affiliation Type Desc:	Document Preparer
Entity Name:	Desi Rubino
Entity Title:	Not reported
Affiliation Address:	Not reported
Affiliation City:	Not reported
Affiliation State:	Not reported
Affiliation Country:	Not reported
Affiliation Zip:	Not reported
Affiliation Phone:	,
Affiliation Type Desc:	Parent Corporation
Entity Name:	IMAGES AUTO BODY
Entity Title:	Not reported
Affiliation Address:	Not reported
Affiliation City:	Not reported
Affiliation State:	Not reported
Affiliation Country:	Not reported
Affiliation Zip:	Not reported
Affiliation Phone:	,

C38 **HARMON GARAGE** **RCRA NonGen / NLR** **1024855229**
SSW **216 CRISTICH LN** **CAL000417595**
< 1/8 **CAMPBELL, CA 95008**
0.042 mi.
222 ft. **Site 26 of 35 in cluster C**

Relative:
Higher

Actual:
212 ft.

RCRA Listings:

Date Form Received by Agency:	20160531
Handler Name:	Harmon Garage
Handler Address:	216 CRISTICH LN
Handler City,State,Zip:	CAMPBELL, CA 95008
EPA ID:	CAL000417595
Contact Name:	STUART KERN
Contact Address:	216 CRISTICH LN
Contact City,State,Zip:	CAMPBELL, CA 95008
Contact Telephone:	408-371-1122
Contact Fax:	408-371-3969
Contact Email:	HARMONSGARAGE@YAHOO.COM
Contact Title:	Not reported
EPA Region:	09
Land Type:	Not reported
Federal Waste Generator Description:	Not a generator, verified
Non-Notifier:	Not reported
Biennial Report Cycle:	Not reported
Accessibility:	Not reported
Active Site Indicator:	Handler Activities
State District Owner:	Not reported
State District:	Not reported
Mailing Address:	216 CRISTICH LN
Mailing City,State,Zip:	CAMPBELL, CA 95008
Owner Name:	Stuart Kern
Owner Type:	Other
Operator Name:	Stuart Kern
Operator Type:	Other

HARMON GARAGE (Continued) **1024855229**

Short-Term Generator Activity:	No
Importer Activity:	No
Mixed Waste Generator:	No
Transporter Activity:	No
Transfer Facility Activity:	No
Recycler Activity with Storage:	No
Small Quantity On-Site Burner Exemption:	No
Smelting Melting and Refining Furnace Exemption:	No
Underground Injection Control:	No
Off-Site Waste Receipt:	No
Universal Waste Indicator:	Yes
Universal Waste Destination Facility:	Yes
Federal Universal Waste:	No
Active Site State-Reg Handler:	---
Federal Facility Indicator:	Not reported
Hazardous Secondary Material Indicator:	N
Sub-Part K Indicator:	Not reported
2018 GPRA Permit Baseline:	Not on the Baseline
2018 GPRA Renewals Baseline:	Not on the Baseline
202 GPRA Corrective Action Baseline:	No
Subject to Corrective Action Universe:	No
Non-TSDFs Where RCRA CA has Been Imposed Universe:	No
Corrective Action Priority Ranking:	No NCAPS ranking
Environmental Control Indicator:	No
Institutional Control Indicator:	No
Human Exposure Controls Indicator:	N/A
Groundwater Controls Indicator:	N/A
Significant Non-Complier Universe:	No
Unaddressed Significant Non-Complier Universe:	No
Addressed Significant Non-Complier Universe:	No
Significant Non-Complier With a Compliance Schedule Universe:	No
Financial Assurance Required:	Not reported
Handler Date of Last Change:	20180906
Recognized Trader-Importer:	No
Recognized Trader-Exporter:	No
Importer of Spent Lead Acid Batteries:	No
Exporter of Spent Lead Acid Batteries:	No
Recycler Activity Without Storage:	No
Manifest Broker:	No
Sub-Part P Indicator:	No

Handler - Owner Operator:

Owner/Operator Indicator:	Operator
Owner/Operator Name: STUART KERN	
Legal Status:	Other
Date Became Current:	Not reported
Date Ended Current:	Not reported
Owner/Operator Address:	216 CRISTICH LN
Owner/Operator City,State,Zip:	CAMPBELL, CA 95008
Owner/Operator Telephone:	408-371-1122
Owner/Operator Telephone Ext:	Not reported
Owner/Operator Fax:	Not reported
Owner/Operator Email:	Not reported

Owner/Operator Indicator:	Owner
Owner/Operator Name: STUART KERN	

HARMON GARAGE (Continued) **1024855229**

Legal Status: Other
Date Became Current: Not reported
Date Ended Current: Not reported
Owner/Operator Address: 14860 ACTON DR
Owner/Operator City,State,Zip: SAN JOSE, CA 95124
Owner/Operator Telephone: 408-489-0281
Owner/Operator Telephone Ext: Not reported
Owner/Operator Fax: Not reported
Owner/Operator Email: Not reported

Historic Generators:
Receive Date: 20160531
Handler Name: HARMON GARAGE
Federal Waste Generator Description: Not a generator, verified
State District Owner: Not reported
Large Quantity Handler of Universal Waste: No
Recognized Trader Importer: No
Recognized Trader Exporter: No
Spent Lead Acid Battery Importer: No
Spent Lead Acid Battery Exporter: No
Current Record: Yes
Non Storage Recycler Activity: Not reported
Electronic Manifest Broker: Not reported

List of NAICS Codes and Descriptions:
NAICS Code: 811111
NAICS Description: GENERAL AUTOMOTIVE REPAIR

Facility Has Received Notices of Violations:
Violations: No Violations Found

Evaluation Action Summary:
Evaluations: No Evaluations Found

C39 **HARMON GARAGE** **CUPA Listings** **S113141308**
SSW **216 CRISTICH LN** **HAZNET** **N/A**
< 1/8 **CAMPBELL, CA 95008** **HWTS**
0.042 mi.
222 ft. **Site 27 of 35 in cluster C**

Relative: Higher
Actual: 212 ft.

CUPA SANTA CLARA:
Name: HARMON GARAGE
Address: 216 CRISTICH LN
City,State,Zip: CAMPBELL, CA 95008
Region: SANTA CLARA
Telephone: 4083711122
UDF Email: Not reported
PE#: 2205
Program Description: GENERATES 100 KG YR TO <5 TONS/YR
Program Identifier: DEH PERMIT-HAZ WASTE GENERATOR PROGRAM
Latitude: 37.277589
Longitude: -121.944506
Record ID: PR0313767
Facility ID: FA0200243

HARMON GARAGE (Continued) **S113141308**

HAZNET:

Name:	HARMON GARAGE
Address:	216 CRISTICH LN
Address 2:	Not reported
City,State,Zip:	CAMPBELL, CA 950085422
Contact:	LORI KERN
Telephone:	4083711122
Mailing Name:	Not reported
Mailing Address:	216 CRISTICH LN
Year:	2012
Gepaid:	CAL000303771
TSD EPA ID:	NVT330010000
CA Waste Code:	181 - Other inorganic solid waste
Disposal Method:	H132 - Landfill Or Surface Impoundment That Will Be Closed As Landfill(To Include On-Site Treatment And/Or Stabilization)
Tons:	0.0375
Year:	2010
Gepaid:	CAL000303771
TSD EPA ID:	NVD982358483
CA Waste Code:	223 - Unspecified oil-containing waste
Disposal Method:	H039 - Other Recovery Of Reclamation For Reuse Including Acid Regeneration, Organics Recovery Ect
Tons:	0.14595
Year:	2007
Gepaid:	CAL000303771
TSD EPA ID:	CAT080013352
CA Waste Code:	223 - Unspecified oil-containing waste
Disposal Method:	H039 - Other Recovery Of Reclamation For Reuse Including Acid Regeneration, Organics Recovery Ect
Tons:	0.22935

Additional Info:

Year:	2012
Gen EPA ID:	CAL000303771
Shipment Date:	20121204
Creation Date:	2/14/2013 22:15:16
Receipt Date:	20121217
Manifest ID:	003518207SKS
Trans EPA ID:	TXR000081205
Trans Name:	SAFETY-KLEEN SYSTEMS INC
Trans 2 EPA ID:	Not reported
Trans 2 Name:	Not reported
TSDF EPA ID:	NVT330010000
Trans Name:	US ECOLOGY NEVADA
TSDF Alt EPA ID:	Not reported
TSDF Alt Name:	Not reported
Waste Code Description:	181 - Other inorganic solid waste Organics
RCRA Code:	Not reported
Meth Code:	H132 - Landfill Or Surface Impoundment That Will Be Closed As Landfill(To Include On-Site Treatment And/Or Stabilization)
Quantity Tons:	0.0375

HARMON GARAGE (Continued) **S113141308**

Waste Quantity:	75
Quantity Unit:	P
Additional Code 1:	Not reported
Additional Code 2:	Not reported
Additional Code 3:	Not reported
Additional Code 4:	Not reported
Additional Code 5:	Not reported

Additional Info:

Year:	2010
Gen EPA ID:	CAL000303771
Shipment Date:	20100816
Creation Date:	10/8/2010 18:30:48
Receipt Date:	20100824
Manifest ID:	007267006JJK
Trans EPA ID:	CAL000317320
Trans Name:	UNI WASTE
Trans 2 EPA ID:	Not reported
Trans 2 Name:	Not reported
TSDF EPA ID:	NVD982358483
Trans Name:	CLEARWATER ENVIRONMENTAL
TSDF Alt EPA ID:	Not reported
TSDF Alt Name:	Not reported
Waste Code Description:	223 - Unspecified oil-containing waste
RCRA Code:	Not reported
Meth Code:	H039 - Other Recovery Of Reclamation For Reuse Including Acid Regeneration, Organics Recovery Ect
Quantity Tons:	0.14595
Waste Quantity:	35
Quantity Unit:	G
Additional Code 1:	Not reported
Additional Code 2:	Not reported
Additional Code 3:	Not reported
Additional Code 4:	Not reported
Additional Code 5:	Not reported

Additional Info:

Year:	2007
Gen EPA ID:	CAL000303771
Shipment Date:	20070626
Creation Date:	11/5/2007 18:30:14
Receipt Date:	20070716
Manifest ID:	002955367JJK
Trans EPA ID:	CAD028277036
Trans Name:	ASBURY ENVIRONMENTAL SERVICES
Trans 2 EPA ID:	Not reported
Trans 2 Name:	Not reported
TSDF EPA ID:	CAT080013352
Trans Name:	DEMENNO / KERDOON
TSDF Alt EPA ID:	Not reported
TSDF Alt Name:	Not reported
Waste Code Description:	223 - Unspecified oil-containing waste
RCRA Code:	Not reported
Meth Code:	H039 - Other Recovery Of Reclamation For Reuse Including Acid

HARMON GARAGE (Continued) **S113141308**

	Regeneration, Organics Recovery Ect
Quantity Tons:	0.22935
Waste Quantity:	55
Quantity Unit:	G
Additional Code 1:	Not reported
Additional Code 2:	Not reported
Additional Code 3:	Not reported
Additional Code 4:	Not reported
Additional Code 5:	Not reported

HWTS:

Name:	HARMON GARAGE
Address:	216 CRISTICH LN
Address 2:	Not reported
City,State,Zip:	CAMPBELL, CA 95008
EPA ID:	CAL000303771
Inactive Date:	06/30/2015
Create Date:	02/23/2006
Last Act Date:	Not reported
Mailing Name:	Not reported
Mailing Address:	216 CRISTICH LN
Mailing Address 2:	Not reported
Mailing City,State,Zip:	CAMPBELL, CA 950085422
Owner Name:	STUART & LORI KERN
Owner Address:	14860 ACTON DR
Owner Address 2:	Not reported
Owner City,State,Zip:	SAN JOSE, CA 951244350
Owner Phone:	Not reported
Owner Fax:	Not reported
Contact Name:	LORI KERN
Contact Address:	216 CRISTICH LN
Contact Address 2:	Not reported
City,State,Zip:	CAMPBELL, CA 950085422
Contact Phone:	Not reported
Contact Fax:	Not reported
Facility Status:	Inactive
Facility Type:	PERMANENT
Category:	STATE
Latitude:	37.278007
Longitude:	-121.94434

NAICS:

EPA ID:	CAL000303771
Create Date:	2006-02-23 13:26:17.150
NAICS Code:	99999
NAICS Description:	Not Otherwise Specified
Issued EPA ID Date:	2006-02-23 13:26:17.09000
Inactive Date:	2015-06-30 00:00:00
Facility Name:	HARMON GARAGE
Facility Address:	216 CRISTICH LN
Facility Address 2:	Not reported
Facility City:	CAMPBELL
Facility County:	Not reported
Facility State:	CA
Facility Zip:	950085422

HARMON GARAGE (Continued) **S113141308**

Name:	HARMON GARAGE
Address:	216 CRISTICH LN
Address 2:	Not reported
City,State,Zip:	CAMPBELL, CA 95008
EPA ID:	CAL000417595
Inactive Date:	Not reported
Create Date:	05/31/2016
Last Act Date:	Not reported
Mailing Name:	Not reported
Mailing Address:	216 CRISTICH LN
Mailing Address 2:	Not reported
Mailing City,State,Zip:	CAMPBELL, CA 95008
Owner Name:	STUART KERN
Owner Address:	14860 ACTON DR
Owner Address 2:	Not reported
Owner City,State,Zip:	SAN JOSE, CA 95124
Owner Phone:	Not reported
Owner Fax:	Not reported
Contact Name:	STUART KERN
Contact Address:	216 CRISTICH LN
Contact Address 2:	Not reported
City,State,Zip:	CAMPBELL, CA 95008
Contact Phone:	Not reported
Contact Fax:	Not reported
Facility Status:	Active
Facility Type:	PERMANENT
Category:	STATE
Latitude:	-90
Longitude:	180

NAICS:

EPA ID:	CAL000417595
Create Date:	2016-05-31 13:34:21.060
NAICS Code:	811111
NAICS Description:	General Automotive Repair
Issued EPA ID Date:	2016-05-31 13:34:21.03000
Inactive Date:	Not reported
Facility Name:	HARMON GARAGE
Facility Address:	216 CRISTICH LN
Facility Address 2:	Not reported
Facility City:	CAMPBELL
Facility County:	Not reported
Facility State:	CA
Facility Zip:	95008

C40 **AUTHENTIC FINISHING** **CERS HAZ WASTE** **S112345382**
SSW **216 CRISTICH LN C** **N/A**
< 1/8 **CAMPBELL, CA 95008**
0.042 mi.
222 ft. **Site 28 of 35 in cluster C**

Relative:
Higher

Actual:
212 ft.

CERS HAZ WASTE:

Name:	AUTHENTIC FINISHING
Address:	216 CRISTICH LN C
City,State,Zip:	CAMPBELL, CA 95008
Site ID:	95974
CERS ID:	10349395

AUTHENTIC FINISHING (Continued) **S112345382**

CERS Description: Hazardous Waste Generator

Violations:

Site ID: 95974
Site Name: AUTHENTIC FINISHING
Violation Date: 07-20-2016
Citation: 22 CCR 12 66262.11 - California Code of Regulations, Title 22, Chapter 12, Section(s) 66262.11
Violation Description: Failure to determine if wastes generated are hazardous waste by using generator knowledge or applying testing method.
Violation Notes: Returned to compliance on 07/25/2016. 1. Observed the following solid absorptive materials contaminated with paints in the dumpster: 1 saturated paint roller and paper paint filters 2. Paint booth filters and dust from vacuuming paint booth filters are currently disposed of in trash. 3. Rags observed around shop in step can, drying on concrete, and rags that will be used for staining Determine if each waste above is a hazardous waste, describe the contaminants of each and the reason for its determination, and explain how each material will be managed.
Violation Division: Santa Clara County Environmental Health
Violation Program: HW
Violation Source: CERS,

Site ID: 95974
Site Name: AUTHENTIC FINISHING
Violation Date: 07-20-2016
Citation: 40 CFR 1 265.32 - U.S. Code of Federal Regulations, Title 40, Chapter 1, Section(s) 265.32
Violation Description: Failure of the facility to maintain the following emergency equipment or equivalents: 1) An internal communications or alarm system; 2) A device, such as a telephone (immediately available at the scene of Operations/ Maintenance) or a hand-held two-way radio, capable of summoning emergency assistance from local police departments, fire departments, or State or local emergency response teams; 3) Portable fire extinguishers, fire control equipment, spill control equipment, and decontamination equipment; and 4) Water at adequate volume and pressure to supply water hose streams, or foam producing equipment, or automatic sprinklers, or water spray systems.
Violation Notes: Returned to compliance on 07/25/2016. Facility does not have absorbent to clean up spills of solvent. Keep absorbent on-site at all times to clean up acetone spills when they occur.
Violation Division: Santa Clara County Environmental Health
Violation Program: HW
Violation Source: CERS,

Evaluation:

Eval General Type: Compliance Evaluation Inspection
Eval Date: 12-03-2019
Violations Found: No
Eval Type: Routine done by local agency
Eval Notes: Occupany ID: 13378
Eval Division: Santa Clara County Fire Department
Eval Program: HMRRP
Eval Source: CERS,

Eval General Type: Compliance Evaluation Inspection
Eval Date: 07-20-2016

AUTHENTIC FINISHING (Continued) **S112345382**

Violations Found: Yes
Eval Type: Routine done by local agency
Eval Notes: Facility does wood finishing. Varnish is mixed with catalyst as needed to avoid left over waste, most stains are applied with reusable sponges, and Mr. Ortega states that some special color stains are applied with rags that are managed as hazardous waste. The last shipment for this waste stream was in 2009, no stained rags were observed at the time of inspection, and facility does not currently have a container for this waste. Painting is done in a spray booth and filters are vacuumed and reused. Mr. Ortega was advised that dust from spray booth and spray booth filters themselves may qualify as hazardous waste when disposed. Guns are cleaned with acetone and all acetone waste is collected in 1x55 gallon container in the mixing room, at the point of generation, that is picked up annually as hazardous waste. Inspection included walk-through of staining area, mixing room, facility perimeter, inspection of dumpster, and review of pickup manifests for waste acetone and waste [Truncated]
Eval Division: Santa Clara County Environmental Health
Eval Program: HW
Eval Source: CERS,

Affiliation:
Affiliation Type Desc: CUPA District
Entity Name: Santa Clara County Environmental Health
Entity Title: Not reported
Affiliation Address: 1555 Berger Drive, Suite 300
Affiliation City: San Jose
Affiliation State: CA
Affiliation Country: Not reported
Affiliation Zip: 95112-2716
Affiliation Phone: (408) 918-3400,

Affiliation Type Desc: Parent Corporation
Entity Name: AUTHENTIC FINISHING
Entity Title: Not reported
Affiliation Address: Not reported
Affiliation City: Not reported
Affiliation State: Not reported
Affiliation Country: Not reported
Affiliation Zip: Not reported
Affiliation Phone: ,

Affiliation Type Desc: Legal Owner
Entity Name: ORTEGA, RICK
Entity Title: Not reported
Affiliation Address: 216 CRISTICH LN C
Affiliation City: CAMPBELL
Affiliation State: CA
Affiliation Country: United States
Affiliation Zip: 95008
Affiliation Phone: (408) 226-4304,

Affiliation Type Desc: Facility Mailing Address
Entity Name: Mailing Address
Entity Title: Not reported
Affiliation Address: 216 CRISTICH LN C
Affiliation City: CAMPBELL

AUTHENTIC FINISHING (Continued) **S112345382**

Affiliation State:	CA
Affiliation Country:	Not reported
Affiliation Zip:	95008
Affiliation Phone:	,

C41 SSW < 1/8 0.042 mi. 222 ft. **HARMONS GARAGE 216 CRISTICH LN CAMPBELL, CA 95008** **CERS HAZ WASTE CUPA Listings CERS** **S100863707 N/A**

Site 29 of 35 in cluster C

Relative: Higher

Actual: 212 ft.

CERS HAZ WASTE:

Name:	HARMONS GARAGE
Address:	216 CRISTICH LN
City,State,Zip:	CAMPBELL, CA 95008
Site ID:	35529
CERS ID:	10349389
CERS Description:	Hazardous Waste Generator

CUPA SANTA CLARA:

Name:	HARMONS GARAGE
Address:	216 CRISTICH LN
City,State,Zip:	CAMPBELL, CA 95008
Region:	SANTA CLARA
Telephone:	4083711122
UDF Email:	Not reported
PE#:	2205
Program Description:	GENERATES 100 KG YR TO <5 TONS/YR
Program Identifier:	DEH PERMIT-HAZ WASTE GENERATOR PROGRAM
Latitude:	37.277589
Longitude:	-121.944506
Record ID:	PR0379904
Facility ID:	FA0259282

CERS:

Name:	HARMONS GARAGE
Address:	216 CRISTICH LN
City,State,Zip:	CAMPBELL, CA 95008
Site ID:	35529
CERS ID:	10349389
CERS Description:	Chemical Storage Facilities

Violations:

Site ID:	35529
Site Name:	HARMONS GARAGE
Violation Date:	05-23-2016
Citation:	22 CCR 12 66262.12 - California Code of Regulations, Title 22, Chapter 12, Section(s) 66262.12
Violation Description:	Failure to obtain and/or maintain an Active EPA ID.
Violation Notes:	Returned to compliance on 06/10/2016. Per the Hazardous Waste Tracking System, EPA ID# CAL000043911 is inactive. Provided facility with DTSC form 1358 to reactivate EPA ID#.
Violation Division:	Santa Clara County Environmental Health
Violation Program:	HW
Violation Source:	CERS,

HARMONS GARAGE (Continued) **S100863707**

Site ID: 35529
Site Name: HARMONS GARAGE
Violation Date: 05-23-2016
Citation: 22 CCR 12 66262.40(c) - California Code of Regulations, Title 22, Chapter 12, Section(s) 66262.40(c)
Violation Description: Failure to determine if the waste generated is a hazardous waste and to maintain analysis results for three years.
Violation Notes: Returned to compliance on 06/10/2016. Observed various auto paints in a flammables locker in the outside work area. Per Mr. Kern these paints have not been used in many years. Make a waste determination for the paint. If deemed to be a waste, then manage accordingly and arrange for the immediate disposal of the paint.
Violation Division: Santa Clara County Environmental Health
Violation Program: HW
Violation Source: CERS,

Site ID: 35529
Site Name: HARMONS GARAGE
Violation Date: 05-23-2016
Citation: 22 CCR 12 66262.34(f) - California Code of Regulations, Title 22, Chapter 12, Section(s) 66262.34(f)
Violation Description: Failure to properly label hazardous waste accumulation containers with the following requirements: "Hazardous Waste", name and address of the generator, physical and chemical characteristics of the Hazardous Waste, and starting accumulation date.
Violation Notes: Returned to compliance on 06/10/2016. 1 x 175 gallon used oil tank was missing complete hazardous waste markings 1 x 80 gallon used coolant tank was missing complete hazardous waste markings
Violation Division: Santa Clara County Environmental Health
Violation Program: HW
Violation Source: CERS,

Evaluation:
Eval General Type: Compliance Evaluation Inspection
Eval Date: 05-23-2016
Violations Found: Yes
Eval Type: Routine done by local agency
Eval Notes: On site to conduct a routine hazardous waste inspection. Facility is an auto repair shop with 2 service bays and an outdoor work area. Observed the following wastes on site: 1 x 150 gallon used oil tank 1 x 75 gallon used coolant tank 1 x 15 gallon used oil roller 1 x 55 gallon drum of used oil filters Fire extinguishers have had annual maintenance Spill control is available on site Battery cores are managed by Interstate Waste brake fluid is added to used coolant Waste transmission fluid is added to used oil Rags are managed by Aramark Employees have had hazardous waste management training Container areas are inspected weekly. Tanks are inspected daily. Emergency information is posted on site Parts washer is empty and not used Disposal receipts for used oil, used coolant, and used filters were reviewed on site.
Eval Division: Santa Clara County Environmental Health
Eval Program: HW
Eval Source: CERS,

Eval General Type: Compliance Evaluation Inspection
Eval Date: 08-17-2015
Violations Found: No
Eval Type: Routine done by local agency

HARMONS GARAGE (Continued) **S100863707**

Eval Notes: Occupancy ID: 4535
Eval Division: Santa Clara County Fire Department
Eval Program: HMRRP
Eval Source: CERS,

Eval General Type: Compliance Evaluation Inspection
Eval Date: 06-03-2016
Violations Found: No
Eval Type: Routine done by local agency
Eval Notes: Ocupancy ID: 4535
Eval Division: Santa Clara County Fire Department
Eval Program: HMRRP
Eval Source: CERS,

Eval General Type: Compliance Evaluation Inspection
Eval Date: 06-17-2014
Violations Found: No
Eval Type: Routine done by local agency
Eval Notes: Occupancy ID: 4535
Eval Division: Santa Clara County Fire Department
Eval Program: HMRRP
Eval Source: CERS,

Affiliation:
Affiliation Type Desc: CUPA District
Entity Name: Santa Clara County Environmental Health
Entity Title: Not reported
Affiliation Address: 1555 Berger Drive, Suite 300
Affiliation City: San Jose
Affiliation State: CA
Affiliation Country: Not reported
Affiliation Zip: 95112-2716
Affiliation Phone: (408) 918-3400,

Affiliation Type Desc: Facility Mailing Address
Entity Name: Mailing Address
Entity Title: Not reported
Affiliation Address: 216 CRISTICH LN
Affiliation City: CAMPBELL
Affiliation State: CA
Affiliation Country: Not reported
Affiliation Zip: 95008
Affiliation Phone: ,

Affiliation Type Desc: Parent Corporation
Entity Name: HARMONS GARAGE
Entity Title: Not reported
Affiliation Address: Not reported
Affiliation City: Not reported
Affiliation State: Not reported
Affiliation Country: Not reported
Affiliation Zip: Not reported
Affiliation Phone: ,

Affiliation Type Desc: Legal Owner
Entity Name: KERN, STUART
Entity Title: Not reported

HARMONS GARAGE (Continued) **S100863707**

Affiliation Address:	216 CRISTICH LN
Affiliation City:	CAMPBELL
Affiliation State:	CA
Affiliation Country:	United States
Affiliation Zip:	95008
Affiliation Phone:	(408) 371-1122,

C42 **IMAGES AUTO BODY** **RCRA NonGen / NLR** **1024875400**
SSW **216 CRISTICH LN** **CAL912475697**
< 1/8 **CAMPBELL, CA 95008**
0.042 mi.
222 ft. **Site 30 of 35 in cluster C**

Relative:
Higher

Actual:
212 ft.

RCRA Listings:

Date Form Received by Agency:	19910904
Handler Name:	Images Auto Body
Handler Address:	216 CRISTICH LN
Handler City,State,Zip:	CAMPBELL, CA 95008-0000
EPA ID:	CAL912475697
Contact Name:	DAVID FERGUSON
Contact Address:	216 CRISTICH LN
Contact City,State,Zip:	CAMPBELL, CA 95008
Contact Telephone:	408-371-1493
Contact Fax:	408-371-6205
Contact Email:	IMAGESAUTOBODY@SBCGLOBAL.NET
Contact Title:	Not reported
EPA Region:	09
Land Type:	Not reported
Federal Waste Generator Description:	Not a generator, verified
Non-Notifier:	Not reported
Biennial Report Cycle:	Not reported
Accessibility:	Not reported
Active Site Indicator:	Handler Activities
State District Owner:	Not reported
State District:	Not reported
Mailing Address:	216 CRISTICH LN
Mailing City,State,Zip:	CAMPBELL, CA 95008-0000
Owner Name:	David B Ferguson
Owner Type:	Other
Operator Name:	David Ferguson
Operator Type:	Other
Short-Term Generator Activity:	No
Importer Activity:	No
Mixed Waste Generator:	No
Transporter Activity:	No
Transfer Facility Activity:	No
Recycler Activity with Storage:	No
Small Quantity On-Site Burner Exemption:	No
Smelting Melting and Refining Furnace Exemption:	No
Underground Injection Control:	No
Off-Site Waste Receipt:	No
Universal Waste Indicator:	Yes
Universal Waste Destination Facility:	Yes
Federal Universal Waste:	No
Active Site State-Reg Handler:	---
Federal Facility Indicator:	Not reported
Hazardous Secondary Material Indicator:	N

IMAGES AUTO BODY (Continued) **1024875400**

Sub-Part K Indicator:	Not reported
2018 GPRA Permit Baseline:	Not on the Baseline
2018 GPRA Renewals Baseline:	Not on the Baseline
202 GPRA Corrective Action Baseline:	No
Subject to Corrective Action Universe:	No
Non-TSDFs Where RCRA CA has Been Imposed Universe:	No
Corrective Action Priority Ranking:	No NCAPS ranking
Environmental Control Indicator:	No
Institutional Control Indicator:	No
Human Exposure Controls Indicator:	N/A
Groundwater Controls Indicator:	N/A
Significant Non-Complier Universe:	No
Unaddressed Significant Non-Complier Universe:	No
Addressed Significant Non-Complier Universe:	No
Significant Non-Complier With a Compliance Schedule Universe:	No
Financial Assurance Required:	Not reported
Handler Date of Last Change:	20180907
Recognized Trader-Importer:	No
Recognized Trader-Exporter:	No
Importer of Spent Lead Acid Batteries:	No
Exporter of Spent Lead Acid Batteries:	No
Recycler Activity Without Storage:	No
Manifest Broker:	No
Sub-Part P Indicator:	No

Handler - Owner Operator:

Owner/Operator Indicator:	Operator
Owner/Operator Name: DAVID FERGUSON	
Legal Status:	Other
Date Became Current:	Not reported
Date Ended Current:	Not reported
Owner/Operator Address:	216 CRISTICH LN
Owner/Operator City,State,Zip:	CAMPBELL, CA 95008
Owner/Operator Telephone:	408-371-1493
Owner/Operator Telephone Ext:	Not reported
Owner/Operator Fax:	Not reported
Owner/Operator Email:	Not reported

Owner/Operator Indicator:	Owner
Owner/Operator Name: DAVID B FERGUSON	
Legal Status:	Other
Date Became Current:	Not reported
Date Ended Current:	Not reported
Owner/Operator Address:	951 FOOTHILL DR
Owner/Operator City,State,Zip:	SAN JOSE, CA 95123-0000
Owner/Operator Telephone:	408-371-1493
Owner/Operator Telephone Ext:	Not reported
Owner/Operator Fax:	Not reported
Owner/Operator Email:	Not reported

Historic Generators:

Receive Date:	19910904
Handler Name: IMAGES AUTO BODY	
Federal Waste Generator Description:	Not a generator, verified
State District Owner:	Not reported

IMAGES AUTO BODY (Continued) **1024875400**

Large Quantity Handler of Universal Waste:	No
Recognized Trader Importer:	No
Recognized Trader Exporter:	No
Spent Lead Acid Battery Importer:	No
Spent Lead Acid Battery Exporter:	No
Current Record:	Yes
Non Storage Recycler Activity:	Not reported
Electronic Manifest Broker:	Not reported

List of NAICS Codes and Descriptions:

NAICS Code:	811121
NAICS Description:	AUTOMOTIVE BODY, PAINT, AND INTERIOR REPAIR AND MAINTENANCE

Facility Has Received Notices of Violations:

Violations:	No Violations Found

Evaluation Action Summary:

Evaluations:	No Evaluations Found

C43 **AUTHENTIC FINISHING** **RCRA NonGen / NLR** **1024809740**
SSW **216 CRISTICH LN BLDG C** **CAL000286279**
< 1/8 **CAMPBELL, CA 95008**
0.042 mi.
222 ft. **Site 31 of 35 in cluster C**

Relative:
Higher

Actual:
212 ft.

RCRA Listings:

Date Form Received by Agency:	20040908
Handler Name:	Authentic Finishing
Handler Address:	216 CRISTICH LN BLDG C
Handler City,State,Zip:	CAMPBELL, CA 95008
EPA ID:	CAL000286279
Contact Name:	RICK ORTEGA/OWNER
Contact Address:	216 CRISTICH LN BLDG C
Contact City,State,Zip:	CAMPBELL, CA 95008
Contact Telephone:	408-371-5113
Contact Fax:	408-371-8661
Contact Email:	RICK-ORTEGA@SBCGLOBAL.NET
Contact Title:	Not reported
EPA Region:	09
Land Type:	Not reported
Federal Waste Generator Description:	Not a generator, verified
Non-Notifier:	Not reported
Biennial Report Cycle:	Not reported
Accessibility:	Not reported
Active Site Indicator:	Handler Activities
State District Owner:	Not reported
State District:	Not reported
Mailing Address:	216 CRISTICH LN BLDG C
Mailing City,State,Zip:	CAMPBELL, CA 95008-0000
Owner Name:	Authentic Finishing
Owner Type:	Other
Operator Name:	Rick Ortega/Owner
Operator Type:	Other
Short-Term Generator Activity:	No
Importer Activity:	No

AUTHENTIC FINISHING (Continued) **1024809740**

Mixed Waste Generator:	No
Transporter Activity:	No
Transfer Facility Activity:	No
Recycler Activity with Storage:	No
Small Quantity On-Site Burner Exemption:	No
Smelting Melting and Refining Furnace Exemption:	No
Underground Injection Control:	No
Off-Site Waste Receipt:	No
Universal Waste Indicator:	Yes
Universal Waste Destination Facility:	Yes
Federal Universal Waste:	No
Active Site State-Reg Handler:	---
Federal Facility Indicator:	Not reported
Hazardous Secondary Material Indicator:	N
Sub-Part K Indicator:	Not reported
2018 GPRA Permit Baseline:	Not on the Baseline
2018 GPRA Renewals Baseline:	Not on the Baseline
202 GPRA Corrective Action Baseline:	No
Subject to Corrective Action Universe:	No
Non-TSDFs Where RCRA CA has Been Imposed Universe:	No
Corrective Action Priority Ranking:	No NCAPS ranking
Environmental Control Indicator:	No
Institutional Control Indicator:	No
Human Exposure Controls Indicator:	N/A
Groundwater Controls Indicator:	N/A
Significant Non-Complier Universe:	No
Unaddressed Significant Non-Complier Universe:	No
Addressed Significant Non-Complier Universe:	No
Significant Non-Complier With a Compliance Schedule Universe:	No
Financial Assurance Required:	Not reported
Handler Date of Last Change:	20180905
Recognized Trader-Importer:	No
Recognized Trader-Exporter:	No
Importer of Spent Lead Acid Batteries:	No
Exporter of Spent Lead Acid Batteries:	No
Recycler Activity Without Storage:	No
Manifest Broker:	No
Sub-Part P Indicator:	No

Handler - Owner Operator:

Owner/Operator Indicator:	Operator
Owner/Operator Name: RICK ORTEGA/OWNER	
Legal Status:	Other
Date Became Current:	Not reported
Date Ended Current:	Not reported
Owner/Operator Address:	216 CRISTICH LN BLDG C
Owner/Operator City,State,Zip:	CAMPBELL, CA 95008
Owner/Operator Telephone:	408-371-5113
Owner/Operator Telephone Ext:	Not reported
Owner/Operator Fax:	Not reported
Owner/Operator Email:	Not reported

Owner/Operator Indicator:	Owner
Owner/Operator Name: AUTHENTIC FINISHING	
Legal Status:	Other
Date Became Current:	Not reported

AUTHENTIC FINISHING (Continued) **1024809740**

Date Ended Current: Not reported
Owner/Operator Address: 216 CRISTICH LN BLDG C
Owner/Operator City,State,Zip: CAMPBELL, CA 95008-0000
Owner/Operator Telephone: 408-371-5113
Owner/Operator Telephone Ext: Not reported
Owner/Operator Fax: Not reported
Owner/Operator Email: Not reported

Historic Generators:
Receive Date: 20040908
Handler Name: AUTHENTIC FINISHING
Federal Waste Generator Description: Not a generator, verified
State District Owner: Not reported
Large Quantity Handler of Universal Waste: No
Recognized Trader Importer: No
Recognized Trader Exporter: No
Spent Lead Acid Battery Importer: No
Spent Lead Acid Battery Exporter: No
Current Record: Yes
Non Storage Recycler Activity: Not reported
Electronic Manifest Broker: Not reported

List of NAICS Codes and Descriptions:
NAICS Code: 811111
NAICS Description: GENERAL AUTOMOTIVE REPAIR

Facility Has Received Notices of Violations:
Violations: No Violations Found

Evaluation Action Summary:
Evaluations: No Evaluations Found

D44 **CAMPBELL GRAPHICS INC** **CUPA Listings** **S121468392**
SE **545 WESTCHESTER DR** **N/A**
< 1/8 **CAMPBELL, CA 95008**
0.044 mi.
234 ft. **Site 1 of 12 in cluster D**

Relative:
Higher

Actual:
211 ft.

CUPA SANTA CLARA:
Name: CAMPBELL GRAPHICS INC
Address: 545 WESTCHESTER DR
City,State,Zip: CAMPBELL, CA 95008
Region: SANTA CLARA
Telephone: 4083716411
UDF Email: Not reported
PE#: 2205
Program Description: GENERATES 100 KG YR TO <5 TONS/YR
Program Identifier: DEH PERMIT-HAZ WASTE GENERATOR PROGRAM
Latitude: 37.279014
Longitude: -121.939717
Record ID: PR0317752
Facility ID: FA0200435

C45 SSW < 1/8 0.045 mi. 240 ft. | **TANNER CONSTRUCTION INC**
214 CRISTICH LANE
CAMPBELL, CA 95008 | **HIST UST** | **S117638972**
N/A

Site 32 of 35 in cluster C

Relative: Higher
Actual: 212 ft.

HIST UST:

Name:	TANNER CONSTRUCTION INC
Address:	214 CRISTICH LANE
City,State,Zip:	CAMPBELL, CA 95008
File Number:	00020969
URL:	https://documents.geotracker.waterboards.ca.gov/ustpdfs/pdf/00020969.pdf
Region:	Not reported
Facility ID:	Not reported
Facility Type:	Not reported
Other Type:	Not reported
Contact Name:	Not reported
Telephone:	Not reported
Owner Name:	Not reported
Owner Address:	Not reported
Owner City,St,Zip:	Not reported
Total Tanks:	Not reported
Tank Num:	Not reported
Container Num:	Not reported
Year Installed:	Not reported
Tank Capacity:	Not reported
Tank Used for:	Not reported
Type of Fuel:	Not reported
Container Construction Thickness:	Not reported
Leak Detection:	Not reported

Click here for Geo Tracker PDF:

C46 SSW < 1/8 0.045 mi. 240 ft. | **TANNER CONSTRUCTION, INC.**
214 CRISTICH LN
CAMPBELL, CA 95008 | **SWEEPS UST**
CA FID UST | **S101624874**
N/A

Site 33 of 35 in cluster C

Relative: Higher
Actual: 212 ft.

SWEEPS UST:

Name:	TANNER CONSTRUCTION, INC.
Address:	214 CRISTICH LN
City:	CAMPBELL
Status:	Not reported
Comp Number:	7128
Number:	Not reported
Board Of Equalization:	Not reported
Referral Date:	Not reported
Action Date:	Not reported
Created Date:	Not reported
Owner Tank Id:	Not reported
SWRCB Tank Id:	43-008-007128-000001
Tank Status:	Not reported
Capacity:	1
Active Date:	Not reported
Tank Use:	M.V. FUEL
STG:	PRODUCT
Content:	REG UNLEADED
Number Of Tanks:	1

TANNER CONSTRUCTION, INC. (Continued) **S101624874**

CA FID UST:

Facility ID:	43001422
Regulated By:	UTNKA
Regulated ID:	00007128
Cortese Code:	Not reported
SIC Code:	Not reported
Facility Phone:	4083778434
Mail To:	Not reported
Mailing Address:	P O BOX
Mailing Address 2:	Not reported
Mailing City,St,Zip:	CAMPBELL 95008
Contact:	Not reported
Contact Phone:	Not reported
DUNs Number:	Not reported
NPDES Number:	Not reported
EPA ID:	Not reported
Comments:	Not reported
Status:	Active

C47 SSW < 1/8 0.045 mi. 240 ft. **TANNER CONSTRUCTION 214 CRISTICH LN CAMPBELL, CA 95008** **LUST HIST UST HIST CORTESE CERS** **U001600908 N/A**

Site 34 of 35 in cluster C

Relative: Higher

Actual: 212 ft.

LUST:

Name:	TANNER CONSTRUCTION
Address:	214 CRISTICH LN
City,State,Zip:	CAMPBELL, CA 95008
Lead Agency:	SANTA CLARA COUNTY LOP
Case Type:	LUST Cleanup Site
Geo Track:	http://geotracker.waterboards.ca.gov/profile_report.asp?global_id=T0608501408
Global Id:	T0608501408
Latitude:	37.2780245180609
Longitude:	-121.943549314156
Status:	Completed - Case Closed
Status Date:	02/10/1997
Case Worker:	DEH
RB Case Number:	Not reported
Local Agency:	SANTA CLARA COUNTY LOP
File Location:	All Files are on GeoTracker or in the Local Agency Database
Local Case Number:	Not reported
Potential Media Affect:	Aquifer used for drinking water supply
Potential Contaminants of Concern:	Gasoline
EPA Region:	9
Coordinate Source:	Google Map Move
Cuf Case:	NO
Quantity Released Gallons:	Not reported
Begin Date:	03/24/1986
Leak Reported Date:	03/24/1986
How Discovered:	Not reported
How Discovered Description:	Not reported
Discharge Source:	Not reported
Discharge Cause:	Not reported
Stop Method:	Not reported
Stop Description:	Not reported
No Further Action Date:	02/10/1997

TANNER CONSTRUCTION (Continued) **U001600908**

CA Water Watershed Name:	Santa Clara - Guadalupe River (205.40)
Dwr Groundwater Subbasin Name:	Santa Clara Valley - Santa Clara (2-009.02)
Disadvantaged Community:	Not reported
CA Enviroscreen 3 Score:	16-20%
CA Enviroscreen 4 Score:	25-30%
Military DOD Site:	No
Facility Project Subtype:	Not reported
RWQCB Region:	SAN FRANCISCO BAY RWQCB (REGION 2)
Site History:	Not reported

LUST:

Global Id:	T0608501408
Contact Type:	Local Agency Caseworker - Primary Caseworker
Contact Name:	DEH CASEWORKER
Organization Name:	SANTA CLARA COUNTY LOP
Address:	1555 Berger Drive, Suite 300
City:	SAN JOSE
Email:	smp@deh.sccgov.org
Phone Number:	4089183400

Global Id:	T0608501408
Contact Type:	Regional Board Caseworker
Contact Name:	Regional Water Board
Organization Name:	SAN FRANCISCO BAY RWQCB (REGION 2)
Address:	1515 CLAY ST SUITE 1400
City:	OAKLAND
Email:	Not reported
Phone Number:	Not reported

LUST:

Global Id:	T0608501408
Action Type:	Other
Date:	03/24/1986
Action:	Leak Reported

Global Id:	T0608501408
Action Type:	ENFORCEMENT
Date:	11/20/1995
Action:	Staff Letter - #21509

Global Id:	T0608501408
Action Type:	RESPONSE
Date:	02/10/1997
Action:	Other Report / Document

Global Id:	T0608501408
Action Type:	ENFORCEMENT
Date:	02/10/1997
Action:	Closure/No Further Action Letter

Global Id:	T0608501408
Action Type:	ENFORCEMENT
Date:	04/28/1995
Action:	* Historical Enforcement - #39456

Global Id:	T0608501408
Action Type:	RESPONSE

TANNER CONSTRUCTION (Continued) **U001600908**

Date: 04/30/1996
Action: Monitoring Report - Quarterly

Global Id: T0608501408
Action Type: REMEDIATION
Date: 03/21/1986
Action: Excavation

Global Id: T0608501408
Action Type: REMEDIATION
Date: 03/21/1986
Action: Other (Use Description Field)

LUST:
Global Id: T0608501408
Status: Open - Case Begin Date
Status Date: 03/24/1986

Global Id: T0608501408
Status: Open - Site Assessment
Status Date: 10/10/1988

Global Id: T0608501408
Status: Open - Site Assessment
Status Date: 06/20/1991

Global Id: T0608501408
Status: Completed - Case Closed
Status Date: 02/10/1997

LUST SANTA CLARA:
Name: TANNER CONSTRUCTION
Address: 214 CRISTICH LN
City,State,Zip: CAMPBELL, CA
Region: SANTA CLARA
SCVWD ID: 07S1W35L01F
Date Closed: 02/10/1997
EDR Link ID: 07S1W35L01F

HIST UST:
Name: TANNER CONSTRUCTION, INC.
Address: 214 CRISTICH LN
City,State,Zip: CAMPBELL, CA 95008
File Number: Not reported
URL: Not reported
Region: STATE
Facility ID: 00000007128
Facility Type: Other
Other Type: CONTRACTOR
Contact Name: EARL C. TANNER, JR.
Telephone: 4083778434
Owner Name: TANNER CONSTRUCTION, INC.
Owner Address: 214 CRISTICH LANE
Owner City,St,Zip: CAMPBELL, CA 95008
Total Tanks: 0001

TANNER CONSTRUCTION (Continued) **U001600908**

Tank Num:	001
Container Num:	377
Year Installed:	Not reported
Tank Capacity:	00000000
Tank Used for:	PRODUCT
Type of Fuel:	UNLEADED
Container Construction Thickness:	Not reported
Leak Detection:	None

HIST CORTESE:

edr_fname:	TANNER CONSTRUCTION
edr_fadd1:	214 CRISTICH
City,State,Zip:	CAMPBELL, CA 95008
Region:	CORTESE
Facility County Code:	43
Reg By:	LTNKA
Reg Id:	43-1436

CERS:

Name:	TANNER CONSTRUCTION
Address:	214 CRISTICH LN
City,State,Zip:	CAMPBELL, CA 95008
Site ID:	688995
CERS ID:	T0608501408
CERS Description:	Leaking Underground Storage Tank Cleanup Site

Affiliation:

Affiliation Type Desc:	Local Agency Caseworker
Entity Name:	DEH CASEWORKER - SANTA CLARA COUNTY LOP
Entity Title:	Not reported
Affiliation Address:	1555 Berger Drive, Suite 300
Affiliation City:	SAN JOSE
Affiliation State:	CA
Affiliation Country:	Not reported
Affiliation Zip:	Not reported
Affiliation Phone:	4089183400,

Affiliation Type Desc:	Regional Board Caseworker
Entity Name:	Regional Water Board - SAN FRANCISCO BAY RWQCB (REGION 2)
Entity Title:	Not reported
Affiliation Address:	1515 CLAY ST SUITE 1400
Affiliation City:	OAKLAND
Affiliation State:	CA
Affiliation Country:	Not reported
Affiliation Zip:	Not reported
Affiliation Phone:	,

C48 SSW < 1/8 0.045 mi. 240 ft. | **TANNER CONSTRUCTION 214 CRISTICH LN CAMPBELL, CA 95008** | **LUST HIST LUST Cortese** | **S105032983 N/A**

Site 35 of 35 in cluster C

Relative: Higher

Actual: 212 ft.

LUST REG 2:

Region:	2
Facility Id:	Not reported
Facility Status:	Case Closed
Case Number:	07S1W35L01f
How Discovered:	Not reported
Leak Cause:	Not reported
Leak Source:	Not reported
Date Leak Confirmed:	Not reported
Oversight Program:	LUST
Prelim. Site Assesment Wokplan Submitted:	Not reported
Preliminary Site Assesment Began:	10/10/1988
Pollution Characterization Began:	6/20/1991
Pollution Remediation Plan Submitted:	Not reported
Date Remediation Action Underway:	Not reported
Date Post Remedial Action Monitoring Began:	Not reported

HIST LUST SANTA CLARA:

Name:	Tanner Construction
Address:	214 Cristich Ln
City:	Campbell
Region:	SANTA CLARA
Region Code:	2
SCVWD ID:	07S1W35L01
Oversite Agency:	SCVWD
Date Listed:	1987-01-01 00:00:00
Closed Date:	1997-02-10 00:00:00

CORTESE:

Name:	TANNER CONSTRUCTION
Address:	214 CRISTICH LN
City,State,Zip:	CAMPBELL, CA 95008
Region:	CORTESE
Envirostor Id:	Not reported
Global ID:	T0608501408
Site/Facility Type:	LUST CLEANUP SITE
Cleanup Status:	COMPLETED - CASE CLOSED
Status Date:	Not reported
Site Code:	Not reported
Latitude:	Not reported
Longitude:	Not reported
Owner:	Not reported
Enf Type:	Not reported
Swat R:	Not reported
Flag:	active
Order No:	Not reported
Waste Discharge System No:	Not reported
Effective Date:	Not reported
Region 2:	Not reported
WID Id:	Not reported
Solid Waste Id No:	Not reported
Waste Management Uit Name:	Not reported

TANNER CONSTRUCTION (Continued) **S105032983**

File Name: Active Open

D49 **CAMPBELL GRAPHICS** **PFAS ECHO** **1027337393**
ESE **N/A**
< 1/8 **CAMPBELL, CA**
0.051 mi.
268 ft. **Site 2 of 12 in cluster D**

Relative:
Higher

Actual:
210 ft.

PFAS ECHO:

Name:	CAMPBELL GRAPHICS
Address:	Not reported
City,State,Zip:	CAMPBELL, CA
Latitude:	37.27934
Longitude:	-121.93985
Count:	1
County:	SANTA CLARA
Status:	Unknown
Region:	09
Industry:	Printing
ECHO Facility Report:	https://echo.epa.gov/detailed-facility-report?fid=110013820507
Facility Percent Minority:	45.338
Facility Derived Tribes:	-
Facility Population:	7560.33
EPA Programs:	-
Federal Facility:	No
Federal Agency:	-
Facility FIPS Code:	06085
Facility Indian Country Flag:	N
Facility Collection Method:	ADDRESS MATCHING-HOUSE NUMBER
Facility Derived HUC:	18050003
Facility Derived WBD:	180500030303
Facility Derived CD113:	18
Facility Derived CB2010:	060855026043002
Facility Major Flag:	-
Facility Active Flag:	-
Facility Inspection Count:	0
Facility Date Last Inspection:	-
Facility Days Last Inspection:	-
Facility Informal Count:	0
Facility Date Last Informal Action:	-
Facility Formal Action Count:	0
Facility Date Last Formal Action:	-
Facility Total Penalties:	0
Facility Penalty Count:	-
Facility Date Last Penalty:	-
Facility Last Penalty AMT:	-
Facility QTRS With NC:	-
Facility Programs With SNC:	0
Facility Compliance Status:	-
Facility SNC Flag:	N
AIR Flag:	N
NPDES Flag:	N
SDWIS Flag:	N
RCRA Flag:	N
TRI Flag:	N
GHG Flag:	N
AIR IDS:	-
CAA Permit Types:	-

CAMPBELL GRAPHICS (Continued) **1027337393**

CAA NAICS:	-
CAA SICS:	-
NPDES IDS:	-
CWA Permit Types:	-
CWA NAICS:	-
CWA SICS:	-
RCRA IDS:	-
RCRA Permit Types:	-
RCRA NAICS:	-
SDWA IDS:	-
SDWA System Types:	-
SDWA Compliance Status:	-
SDWA SNC Flag:	N
TRI IDS:	-
TRI Releases Transfers:	-
TRI On Site Releases:	-
TRI Off Site Transfers:	-
TRI Reporter:	-
Facility IMP Water Flag:	-
EJSCREEN Flag US:	N
EJSCREEN Report:	https://ejscreen.epa.gov/mapper/mobile/EJSCREEN_mobile.aspx?geometry=%7B%22x%22:-121.93985,%22y%22:37.27934,%22spatialReference%22:%7B%22wkid%22:4326%7D%7D&unit=9035&areatype=&areaid=&basemap=streets&distance=1

D50 **ROSS ENGINEERING CORPORATION** **RCRA NonGen / NLR** **1024787479**
ESE **540 WESTCHESTER DR** **CAL000033482**
< 1/8 **CAMPBELL, CA 95008**
0.062 mi.
326 ft. **Site 3 of 12 in cluster D**

Relative:
Higher

Actual:
210 ft.

RCRA Listings:

Date Form Received by Agency:	19900516
Handler Name:	Ross Engineering Corporation
Handler Address:	540 WESTCHESTER DR
Handler City,State,Zip:	CAMPBELL, CA 95008-5012
EPA ID:	CAL000033482
Contact Name:	JOHN ROSS VP
Contact Address:	540 WESTCHESTER DR
Contact City,State,Zip:	CAMPBELL, CA 95008
Contact Telephone:	408-377-4621
Contact Fax:	000-000-0000
Contact Email:	JULIE@ROSSENGINEERINGCORP.COM
Contact Title:	Not reported
EPA Region:	09
Land Type:	Not reported
Federal Waste Generator Description:	Not a generator, verified
Non-Notifier:	Not reported
Biennial Report Cycle:	Not reported
Accessibility:	Not reported
Active Site Indicator:	Handler Activities
State District Owner:	Not reported
State District:	Not reported
Mailing Address:	540 WESTCHESTER DR
Mailing City,State,Zip:	CAMPBELL, CA 95008-0000
Owner Name:	Ross Hugh C
Owner Type:	Other
Operator Name:	John Ross Vp
Operator Type:	Other

ROSS ENGINEERING CORPORATION (Continued) **1024787479**

Short-Term Generator Activity:	No
Importer Activity:	No
Mixed Waste Generator:	No
Transporter Activity:	No
Transfer Facility Activity:	No
Recycler Activity with Storage:	No
Small Quantity On-Site Burner Exemption:	No
Smelting Melting and Refining Furnace Exemption:	No
Underground Injection Control:	No
Off-Site Waste Receipt:	No
Universal Waste Indicator:	Yes
Universal Waste Destination Facility:	Yes
Federal Universal Waste:	No
Active Site State-Reg Handler:	---
Federal Facility Indicator:	Not reported
Hazardous Secondary Material Indicator:	N
Sub-Part K Indicator:	Not reported
2018 GPRA Permit Baseline:	Not on the Baseline
2018 GPRA Renewals Baseline:	Not on the Baseline
202 GPRA Corrective Action Baseline:	No
Subject to Corrective Action Universe:	No
Non-TSDFs Where RCRA CA has Been Imposed Universe:	No
Corrective Action Priority Ranking:	No NCAPS ranking
Environmental Control Indicator:	No
Institutional Control Indicator:	No
Human Exposure Controls Indicator:	N/A
Groundwater Controls Indicator:	N/A
Significant Non-Complier Universe:	No
Unaddressed Significant Non-Complier Universe:	No
Addressed Significant Non-Complier Universe:	No
Significant Non-Complier With a Compliance Schedule Universe:	No
Financial Assurance Required:	Not reported
Handler Date of Last Change:	20180905
Recognized Trader-Importer:	No
Recognized Trader-Exporter:	No
Importer of Spent Lead Acid Batteries:	No
Exporter of Spent Lead Acid Batteries:	No
Recycler Activity Without Storage:	No
Manifest Broker:	No
Sub-Part P Indicator:	No

Handler - Owner Operator:

Owner/Operator Indicator:	Operator
Owner/Operator Name: JOHN ROSS VP	
Legal Status:	Other
Date Became Current:	Not reported
Date Ended Current:	Not reported
Owner/Operator Address:	540 WESTCHESTER DR
Owner/Operator City,State,Zip:	CAMPBELL, CA 95008
Owner/Operator Telephone:	408-377-4621
Owner/Operator Telephone Ext:	Not reported
Owner/Operator Fax:	Not reported
Owner/Operator Email:	Not reported

Owner/Operator Indicator:	Owner
Owner/Operator Name: ROSS HUGH C	

ROSS ENGINEERING CORPORATION (Continued) **1024787479**

Legal Status:	Other
Date Became Current:	Not reported
Date Ended Current:	Not reported
Owner/Operator Address:	540 WESTCHESTER DR
Owner/Operator City,State,Zip:	CAMPBELL, CA 95008-0000
Owner/Operator Telephone:	408-377-4621
Owner/Operator Telephone Ext:	Not reported
Owner/Operator Fax:	Not reported
Owner/Operator Email:	Not reported

Historic Generators:

Receive Date:	19900516
Handler Name:	ROSS ENGINEERING CORPORATION
Federal Waste Generator Description:	Not a generator, verified
State District Owner:	Not reported
Large Quantity Handler of Universal Waste:	No
Recognized Trader Importer:	No
Recognized Trader Exporter:	No
Spent Lead Acid Battery Importer:	No
Spent Lead Acid Battery Exporter:	No
Current Record:	Yes
Non Storage Recycler Activity:	Not reported
Electronic Manifest Broker:	Not reported

List of NAICS Codes and Descriptions:

NAICS Code:	335313
NAICS Description:	SWITCHGEAR AND SWITCHBOARD APPARATUS MANUFACTURING

Facility Has Received Notices of Violations:

Violations:	No Violations Found

Evaluation Action Summary:

Evaluations:	No Evaluations Found

D51 **PACIFIC SURFACING** **LUST** **1000250660**
ESE **520 W CHESTER DR** **HIST LUST** **N/A**
< 1/8 **CAMPBELL, CA 95008** **SWEEPS UST**
0.063 mi. **CA FID UST**
335 ft. **Site 4 of 12 in cluster D** **Cortese**
HIST CORTESE
Relative: **CERS**
Higher
Actual:
209 ft.

LUST:

Name:	PACIFIC SURFACING
Address:	520 W CHESTER DR
City,State,Zip:	CAMPBELL, CA 95008
Lead Agency:	SANTA CLARA COUNTY LOP
Case Type:	LUST Cleanup Site
Geo Track:	http://geotracker.waterboards.ca.gov/profile_report.asp?global_id=T0608500415
Global Id:	T0608500415
Latitude:	37.279258
Longitude:	-121.938762
Status:	Completed - Case Closed
Status Date:	11/29/1995
Case Worker:	DEH

PACIFIC SURFACING (Continued) **1000250660**

RB Case Number:	Not reported
Local Agency:	SANTA CLARA COUNTY LOP
File Location:	All Files are on GeoTracker or in the Local Agency Database
Local Case Number:	Not reported
Potential Media Affect:	Soil
Potential Contaminants of Concern:	Diesel
EPA Region:	9
Coordinate Source:	* Digitized From APN (Acessor Parcel Maps)
Cuf Case:	NO
Quantity Released Gallons:	Not reported
Begin Date:	01/01/1991
Leak Reported Date:	01/01/1991
How Discovered:	Not reported
How Discovered Description:	Not reported
Discharge Source:	Not reported
Discharge Cause:	Not reported
Stop Method:	Not reported
Stop Description:	Not reported
No Further Action Date:	11/29/1995
CA Water Watershed Name:	Santa Clara - Guadalupe River (205.40)
Dwr Groundwater Subbasin Name:	Santa Clara Valley - Santa Clara (2-009.02)
Disadvantaged Community:	Not reported
CA Enviroscreen 3 Score:	16-20%
CA Enviroscreen 4 Score:	25-30%
Military DOD Site:	No
Facility Project Subtype:	Not reported
RWQCB Region:	SAN FRANCISCO BAY RWQCB (REGION 2)
Site History:	Not reported

LUST:

Global Id:	T0608500415
Contact Type:	Local Agency Caseworker - Primary Caseworker
Contact Name:	DEH CASEWORKER
Organization Name:	SANTA CLARA COUNTY LOP
Address:	1555 Berger Drive, Suite 300
City:	SAN JOSE
Email:	smp@deh.sccgov.org
Phone Number:	4089183400

Global Id:	T0608500415
Contact Type:	Regional Board Caseworker
Contact Name:	Regional Water Board
Organization Name:	SAN FRANCISCO BAY RWQCB (REGION 2)
Address:	1515 CLAY ST SUITE 1400
City:	OAKLAND
Email:	Not reported
Phone Number:	Not reported

LUST:

Global Id:	T0608500415
Action Type:	Other
Date:	01/01/1991
Action:	Leak Reported

Global Id:	T0608500415
Action Type:	RESPONSE
Date:	12/15/1992

PACIFIC SURFACING (Continued) **1000250660**

Action: Other Report / Document

Global Id: T0608500415
Action Type: ENFORCEMENT
Date: 11/29/1995
Action: Closure/No Further Action Letter

LUST:
Global Id: T0608500415
Status: Open - Case Begin Date
Status Date: 01/01/1991

Global Id: T0608500415
Status: Completed - Case Closed
Status Date: 11/29/1995

LUST REG 2:
Region: 2
Facility Id: Not reported
Facility Status: Case Closed
Case Number: 07S1W35K01f
How Discovered: Not reported
Leak Cause: Not reported
Leak Source: Not reported
Date Leak Confirmed: Not reported
Oversight Program: LUST
Prelim. Site Assesment Wokplan Submitted: Not reported
Preliminary Site Assesment Began: Not reported
Pollution Characterization Began: Not reported
Pollution Remediation Plan Submitted: Not reported
Date Remediation Action Underway: Not reported
Date Post Remedial Action Monitoring Began: Not reported

LUST SANTA CLARA:
Name: PACIFIC SURFACING
Address: 520 W CHESTER DR
City,State,Zip: CAMPBELL, CA
Region: SANTA CLARA
SCVWD ID: 07S1W35K01F
Date Closed: 11/29/1995
EDR Link ID: 07S1W35K01F

HIST LUST SANTA CLARA:
Name: Pacific Surfacing
Address: 520 W chester Dr
City: Campbell
Region: SANTA CLARA
Region Code: 2
SCVWD ID: 07S1W35K01
Oversite Agency: SCVWD
Date Listed: 1992-11-12 00:00:00
Closed Date: 1995-11-29 00:00:00

PACIFIC SURFACING (Continued) **1000250660**

SWEEPS UST:

Name:	PACIFIC SURFACING INC
Address:	520 WESTCHESTER DR
City:	CAMPBELL
Status:	Not reported
Comp Number:	51083
Number:	Not reported
Board Of Equalization:	Not reported
Referral Date:	Not reported
Action Date:	Not reported
Created Date:	Not reported
Owner Tank Id:	Not reported
SWRCB Tank Id:	43-008-051083-000001
Tank Status:	Not reported
Capacity:	500
Active Date:	Not reported
Tank Use:	OIL
STG:	WASTE
Content:	WASTE OIL
Number Of Tanks:	4

Name:	PACIFIC SURFACING INC
Address:	520 WESTCHESTER DR
City:	CAMPBELL
Status:	Not reported
Comp Number:	51083
Number:	Not reported
Board Of Equalization:	Not reported
Referral Date:	Not reported
Action Date:	Not reported
Created Date:	Not reported
Owner Tank Id:	Not reported
SWRCB Tank Id:	43-008-051083-000002
Tank Status:	Not reported
Capacity:	2000
Active Date:	Not reported
Tank Use:	M.V. FUEL
STG:	PRODUCT
Content:	REG UNLEADED
Number Of Tanks:	Not reported

Name:	PACIFIC SURFACING INC
Address:	520 WESTCHESTER DR
City:	CAMPBELL
Status:	Not reported
Comp Number:	51083
Number:	Not reported
Board Of Equalization:	Not reported
Referral Date:	Not reported
Action Date:	Not reported
Created Date:	Not reported
Owner Tank Id:	Not reported
SWRCB Tank Id:	43-008-051083-000003
Tank Status:	Not reported
Capacity:	4000
Active Date:	Not reported
Tank Use:	M.V. FUEL

PACIFIC SURFACING (Continued) **1000250660**

STG:	PRODUCT
Content:	LEADED
Number Of Tanks:	Not reported

Name:	PACIFIC SURFACING INC
Address:	520 WESTCHESTER DR
City:	CAMPBELL
Status:	Not reported
Comp Number:	51083
Number:	Not reported
Board Of Equalization:	Not reported
Referral Date:	Not reported
Action Date:	Not reported
Created Date:	Not reported
Owner Tank Id:	Not reported
SWRCB Tank Id:	43-008-051083-000004
Tank Status:	Not reported
Capacity:	4000
Active Date:	Not reported
Tank Use:	M.V. FUEL
STG:	PRODUCT
Content:	DIESEL
Number Of Tanks:	Not reported

CA FID UST:

Facility ID:	43004871
Regulated By:	UTNKA
Regulated ID:	Not reported
Cortese Code:	Not reported
SIC Code:	Not reported
Facility Phone:	4083773238
Mail To:	Not reported
Mailing Address:	520 WESTCHESTER DR
Mailing Address 2:	Not reported
Mailing City,St,Zip:	CAMPBELL 95008
Contact:	Not reported
Contact Phone:	Not reported
DUNs Number:	Not reported
NPDES Number:	Not reported
EPA ID:	Not reported
Comments:	Not reported
Status:	Active

CORTESE:

Name:	PACIFIC SURFACING
Address:	520 W CHESTER DR
City,State,Zip:	CAMPBELL, CA 95008
Region:	CORTESE
Envirostor Id:	Not reported
Global ID:	T0608500415
Site/Facility Type:	LUST CLEANUP SITE
Cleanup Status:	COMPLETED - CASE CLOSED
Status Date:	Not reported
Site Code:	Not reported
Latitude:	Not reported
Longitude:	Not reported

PACIFIC SURFACING (Continued) **1000250660**

Owner:	Not reported
Enf Type:	Not reported
Swat R:	Not reported
Flag:	active
Order No:	Not reported
Waste Discharge System No:	Not reported
Effective Date:	Not reported
Region 2:	Not reported
WID Id:	Not reported
Solid Waste Id No:	Not reported
Waste Management Uit Name:	Not reported
File Name:	Active Open

HIST CORTESE:

edr_fname:	PACIFIC SURFACING
edr_fadd1:	520 WESTCHESTER
City,State,Zip:	CAMPBELL, CA 95008
Region:	CORTESE
Facility County Code:	43
Reg By:	LTNKA
Reg Id:	43-0360

CERS:

Name:	PACIFIC SURFACING
Address:	520 W CHESTER DR
City,State,Zip:	CAMPBELL, CA 95008
Site ID:	674441
CERS ID:	T0608500415
CERS Description:	Leaking Underground Storage Tank Cleanup Site

Affiliation:

Affiliation Type Desc:	Regional Board Caseworker
Entity Name:	Regional Water Board - SAN FRANCISCO BAY RWQCB (REGION 2)
Entity Title:	Not reported
Affiliation Address:	1515 CLAY ST SUITE 1400
Affiliation City:	OAKLAND
Affiliation State:	CA
Affiliation Country:	Not reported
Affiliation Zip:	Not reported
Affiliation Phone:	,

Affiliation Type Desc:	Local Agency Caseworker
Entity Name:	DEH CASEWORKER - SANTA CLARA COUNTY LOP
Entity Title:	Not reported
Affiliation Address:	1555 Berger Drive, Suite 300
Affiliation City:	SAN JOSE
Affiliation State:	CA
Affiliation Country:	Not reported
Affiliation Zip:	Not reported
Affiliation Phone:	4089183400,

E52 SSW < 1/8 0.069 mi. 365 ft. | **NORMAN B HOUGE INC** | **CUPA Listings** | **S121471651** | **N/A**
200 CRISTICH LN
CAMPBELL, CA 95008

Site 1 of 9 in cluster E

Relative: Higher

Actual: 212 ft.

CUPA SANTA CLARA:

Name:	NORMAN B HOUGE INC
Address:	200 CRISTICH LN
City,State,Zip:	CAMPBELL, CA 95008
Region:	SANTA CLARA
Telephone:	Not reported
UDF Email:	Not reported
PE#:	2201
Program Description:	GENERATES WASTE OIL ONLY
Program Identifier:	DEH PERMIT-HAZ WASTE GENERATOR PROGRAM
Latitude:	37.277402
Longitude:	-121.944665
Record ID:	PR0371110
Facility ID:	FA0250570

E53 SSW < 1/8 0.069 mi. 365 ft. | **CHARTER PLUMBING** | **LUST** | **S100280526** | **N/A**
200 CRISTICH LN | **HIST LUST**
CAMPBELL, CA 95008 | **CERS HAZ WASTE**
CHMIRS
Cortese
CUPA Listings
HIST CORTESE
HAZNET
CERS
HWTS

Site 2 of 9 in cluster E

Relative: Higher

Actual: 212 ft.

LUST:

Name:	CHARTER PLUMBING
Address:	200 CRISTICH LANE
City,State,Zip:	CAMPBELL, CA 95008
Lead Agency:	SANTA CLARA COUNTY LOP
Case Type:	LUST Cleanup Site
Geo Track:	http://geotracker.waterboards.ca.gov/profile_report.asp?global_id=T0608500324
Global Id:	T0608500324
Latitude:	37.2779929346871
Longitude:	-121.944153802586
Status:	Completed - Case Closed
Status Date:	10/25/2007
Case Worker:	Not reported
RB Case Number:	Not reported
Local Agency:	Not reported
File Location:	All Files are on GeoTracker or in the Local Agency Database
Local Case Number:	07S1W35L03f
Potential Media Affect:	Aquifer used for drinking water supply
Potential Contaminants of Concern:	Gasoline
EPA Region:	9
Coordinate Source:	Google Map Move
Cuf Case:	NO
Quantity Released Gallons:	0
Begin Date:	02/04/1987
Leak Reported Date:	02/04/1987
How Discovered:	Not reported
How Discovered Description:	Not reported
Discharge Source:	Not reported

CHARTER PLUMBING (Continued) **S100280526**

Discharge Cause:	Not reported
Stop Method:	Not reported
Stop Description:	Not reported
No Further Action Date:	10/25/2007
CA Water Watershed Name:	Santa Clara - Guadalupe River (205.40)
Dwr Groundwater Subbasin Name:	Santa Clara Valley - Santa Clara (2-009.02)
Disadvantaged Community:	Not reported
CA Enviroscreen 3 Score:	16-20%
CA Enviroscreen 4 Score:	25-30%
Military DOD Site:	No
Facility Project Subtype:	Not reported
RWQCB Region:	SAN FRANCISCO BAY RWQCB (REGION 2)
Site History:	Not reported

LUST:

Global Id:	T0608500324
Contact Type:	Regional Board Caseworker
Contact Name:	Regional Water Board
Organization Name:	SAN FRANCISCO BAY RWQCB (REGION 2)
Address:	1515 CLAY ST SUITE 1400
City:	OAKLAND
Email:	Not reported
Phone Number:	Not reported

LUST:

Global Id:	T0608500324
Action Type:	RESPONSE
Date:	11/14/2005
Action:	Preliminary Site Assessment Workplan
Global Id:	T0608500324
Action Type:	ENFORCEMENT
Date:	09/14/2005
Action:	Warning Letter - #504190
Global Id:	T0608500324
Action Type:	ENFORCEMENT
Date:	10/25/2007
Action:	Closure/No Further Action Letter - #705201
Global Id:	T0608500324
Action Type:	ENFORCEMENT
Date:	10/25/2007
Action:	Closure/No Further Action Letter
Global Id:	T0608500324
Action Type:	Other
Date:	02/04/1987
Action:	Leak Reported
Global Id:	T0608500324
Action Type:	RESPONSE
Date:	04/28/2003
Action:	Preliminary Site Assessment Report
Global Id:	T0608500324
Action Type:	RESPONSE

CHARTER PLUMBING (Continued) **S100280526**

Date: 02/06/1987
Action: Tank Removal Report / UST Sampling Report

Global Id: T0608500324
Action Type: RESPONSE
Date: 02/04/1987
Action: Unauthorized Release Form

Global Id: T0608500324
Action Type: RESPONSE
Date: 03/29/2007
Action: Soil and Water Investigation Report

Global Id: T0608500324
Action Type: RESPONSE
Date: 01/21/1999
Action: Correspondence

Global Id: T0608500324
Action Type: ENFORCEMENT
Date: 08/23/2000
Action: Warning Letter - #21515

Global Id: T0608500324
Action Type: ENFORCEMENT
Date: 05/27/1999
Action: Staff Letter - #21513

Global Id: T0608500324
Action Type: RESPONSE
Date: 01/24/2007
Action: Soil and Water Investigation Workplan

Global Id: T0608500324
Action Type: RESPONSE
Date: 12/27/2002
Action: Verbal Communication

Global Id: T0608500324
Action Type: RESPONSE
Date: 07/13/1987
Action: Other Report / Document

Global Id: T0608500324
Action Type: RESPONSE
Date: 08/07/2007
Action: Correspondence

Global Id: T0608500324
Action Type: RESPONSE
Date: 05/19/1987
Action: Other Report / Document

Global Id: T0608500324
Action Type: RESPONSE
Date: 05/19/1987
Action: Monitoring Report - Quarterly

CHARTER PLUMBING (Continued) **S100280526**

Global Id: T0608500324
Action Type: RESPONSE
Date: 10/17/2007
Action: Other Report / Document

Global Id: T0608500324
Action Type: RESPONSE
Date: 12/13/2002
Action: Proposed Plan

Global Id: T0608500324
Action Type: RESPONSE
Date: 03/29/2007
Action: Preliminary Site Assessment Report

Global Id: T0608500324
Action Type: RESPONSE
Date: 12/30/1986
Action: Other Report / Document

Global Id: T0608500324
Action Type: ENFORCEMENT
Date: 01/22/2003
Action: Staff Letter - #40717

Global Id: T0608500324
Action Type: RESPONSE
Date: 06/28/1999
Action: Soil and Water Investigation Workplan

LUST:
Global Id: T0608500324
Status: Open - Case Begin Date
Status Date: 02/04/1987

Global Id: T0608500324
Status: Open - Site Assessment
Status Date: 02/04/1987

Global Id: T0608500324
Status: Completed - Case Closed
Status Date: 10/25/2007

LUST REG 2:
Region: 2
Facility Id: Not reported
Facility Status: Preliminary site assessment underway
Case Number: 07S1W35L03f
How Discovered: Not reported
Leak Cause: Not reported
Leak Source: Not reported
Date Leak Confirmed: Not reported
Oversight Program: LUST
Prelim. Site Assesment Wokplan Submitted: Not reported
Preliminary Site Assesment Began: 2/4/1987

CHARTER PLUMBING (Continued) **S100280526**

Pollution Characterization Began: Not reported
Pollution Remediation Plan Submitted: Not reported
Date Remediation Action Underway: Not reported
Date Post Remedial Action Monitoring Began: Not reported

LUST SANTA CLARA:
Name: CHARTER PLUMBING
Address: 200 CRISTICH LN
City,State,Zip: CAMPBELL, CA
Region: SANTA CLARA
SCVWD ID: 07S1W35L03F
Date Closed: 10/25/2007
EDR Link ID: 07S1W35L03F

HIST LUST SANTA CLARA:
Name: Charter Plumbing
Address: 200 Cristich Ln
City: Campbell
Region: SANTA CLARA
Region Code: 2
SCVWD ID: 07S1W35L03
Oversite Agency: SCCDEH
Date Listed: 1988-01-01 00:00:00
Closed Date: Not reported

CERS HAZ WASTE:
Name: BLUE SPRUCE LANDSCAPE
Address: 200 CRISTICH LN
City,State,Zip: CAMPBELL, CA 95008
Site ID: 99232
CERS ID: 10348663
CERS Description: Hazardous Waste Generator

CHMIRS:
Name: Not reported
Address: 200 CRISTICH LANE
City,State,Zip: CAMPBELL, CA 95008-5412
OES Incident Number: 990061
OES notification: Not reported
OES Date: Not reported
OES Time: Not reported
Date Completed: 30-OCT-88
Property Use: 963
Agency Id Number: 43005
Agency Incident Number: 88-1689
Time Notified: 1253
Time Completed: 1458
Surrounding Area: 600
Estimated Temperature: 65
Property Management: P
More Than Two Substances Involved?: N
Resp Agncy Personel # Of Decontaminated: 3
Responding Agency Personel # Of Injuries: Not reported
Responding Agency Personel # Of Fatalities: Not reported
Others Number Of Decontaminated: Not reported

CHARTER PLUMBING (Continued) **S100280526**

Others Number Of Injuries:	Not reported
Others Number Of Fatalities:	Not reported
Vehicle Make/year:	Not reported
Vehicle License Number:	Not reported
Vehicle State:	Not reported
Vehicle Id Number:	Not reported
CA DOT PUC/ICC Number:	Not reported
Company Name:	Not reported
Reporting Officer Name/ID:	P.W. GANTT
Report Date:	01-NOV-88
Facility Telephone:	408 866-2189
Waterway Involved:	Not reported
Waterway:	Not reported
Spill Site:	Not reported
Cleanup By:	Not reported
Containment:	Not reported
What Happened:	Not reported
Type:	Not reported
Measure:	Not reported
Other:	Not reported
Date/Time:	Not reported
Year:	88-92
Agency:	Not reported
Incident Date:	30-OCT-88
Admin Agency:	Not reported
Amount:	Not reported
Contained:	Not reported
Site Type:	Not reported
E Date:	14-FEB-89
Substance:	Not reported
Unknown:	Not reported
Substance #2:	Not reported
Substance #3:	Not reported
Evacuations:	Not reported
Number of Injuries:	Not reported
Number of Fatalities:	Not reported
#1 Pipeline:	Not reported
#2 Pipeline:	Not reported
#3 Pipeline:	Not reported
#1 Vessel >= 300 Tons:	Not reported
#2 Vessel >= 300 Tons:	Not reported
#3 Vessel >= 300 Tons:	Not reported
Evacs:	Not reported
Injuries:	Not reported
Fatals:	Not reported
Comments:	Y
Description:	Not reported

CORTESE:

Name:	CHARTER PLUMBING
Address:	200 CRISTICH LANE
City,State,Zip:	CAMPBELL, CA 95008
Region:	CORTESE
Envirostor Id:	Not reported
Global ID:	T0608500324
Site/Facility Type:	LUST CLEANUP SITE
Cleanup Status:	COMPLETED - CASE CLOSED

CHARTER PLUMBING (Continued) **S100280526**

Status Date:	Not reported
Site Code:	Not reported
Latitude:	Not reported
Longitude:	Not reported
Owner:	Not reported
Enf Type:	Not reported
Swat R:	Not reported
Flag:	active
Order No:	Not reported
Waste Discharge System No:	Not reported
Effective Date:	Not reported
Region 2:	Not reported
WID Id:	Not reported
Solid Waste Id No:	Not reported
Waste Management Uit Name:	Not reported
File Name:	Active Open

CUPA SANTA CLARA:

Name:	BLUE SPRUCE LANDSCAPE
Address:	200 CRISTICH LN
City,State,Zip:	CAMPBELL, CA 95008
Region:	SANTA CLARA
Telephone:	5555555555
UDF Email:	Not reported
PE#:	2205
Program Description:	GENERATES 100 KG YR TO <5 TONS/YR
Program Identifier:	DEH PERMIT-HAZ WASTE GENERATOR PROGRAM
Latitude:	37.277402
Longitude:	-121.944665
Record ID:	PR0413603
Facility ID:	FA0262948

HIST CORTESE:

edr_fname:	CHARTER PLUMBING
edr_fadd1:	200 CRISTICH
City,State,Zip:	CAMPBELL, CA 95008
Region:	CORTESE
Facility County Code:	43
Reg By:	LTNKA
Reg Id:	43-0267

HAZNET:

Name:	BLUE SPRUCE LANDSCAPE
Address:	200 CRISTICH LN
Address 2:	Not reported
City,State,Zip:	CAMPBELL, CA 950085417
Contact:	KEN COLEMAN
Telephone:	4085598800
Mailing Name:	Not reported
Mailing Address:	200 CRISTICH LN
Year:	2016
Gepaid:	CAL000340389
TSD EPA ID:	CAD059494310
CA Waste Code:	331 - Off-specification, aged or surplus organics
Disposal Method:	H141 - Storage, Bulking, And/Or Transfer Off Site--No

CHARTER PLUMBING (Continued) **S100280526**

	Treatment/Reovery (H010-H129) Or (H131-H135)
Tons:	0.5445
Year:	2011
Gepaid:	CAL000340389
TSD EPA ID:	CAD059494310
CA Waste Code:	331 - Off-specification, aged or surplus organics
Disposal Method:	H141 - Storage, Bulking, And/Or Transfer Off Site--No Treatment/Reovery (H010-H129) Or (H131-H135)
Tons:	0.0375

Additional Info:

Year:	2011
Gen EPA ID:	CAL000340389
Shipment Date:	20111110
Creation Date:	7/19/2012 22:00:21
Receipt Date:	20111122
Manifest ID:	001449714GBF
Trans EPA ID:	CAD088838222
Trans Name:	BAYSIDE OIL II INC
Trans 2 EPA ID:	MAD039322250
Trans 2 Name:	CLEAN HARBORS ENVIRONMENTAL SVC
TSDF EPA ID:	CAD059494310
Trans Name:	CLEAN HARBORS SAN JOSE LLC
TSDF Alt EPA ID:	Not reported
TSDF Alt Name:	Not reported
Waste Code Description:	331 - Off-specification, aged, or surplus organics
RCRA Code:	Not reported
Meth Code:	H141 - Storage, Bulking, And/Or Transfer Off Site--No Treatment/Reovery (H010-H129) Or (H131-H135)
Quantity Tons:	0.0375
Waste Quantity:	75
Quantity Unit:	P
Additional Code 1:	Not reported
Additional Code 2:	Not reported
Additional Code 3:	Not reported
Additional Code 4:	Not reported
Additional Code 5:	Not reported

CERS:

Name:	BLUE SPRUCE LANDSCAPE
Address:	200 CRISTICH LN
City,State,Zip:	CAMPBELL, CA 95008
Site ID:	99232
CERS ID:	10348663
CERS Description:	Chemical Storage Facilities

Violations:

Site ID:	99232
Site Name:	BLUE SPRUCE LANDSCAPE
Violation Date:	08-02-2016
Citation:	22 CCR 12 66262.11 - California Code of Regulations, Title 22, Chapter 12, Section(s) 66262.11
Violation Description:	Failure to determine if wastes generated are hazardous waste by using generator knowledge or applying testing method.

CHARTER PLUMBING (Continued) **S100280526**

Violation Notes: Returned to compliance on 09/21/2016. Determine if the following containers hold hazardous waste and manage them accordingly: 2x10 gallon white containers by waste storage area 1x5 gallon bucket at the back right corner of waste storage area 1x1 gallon paint container next to waste thinner 1x5 gallon container of oily rags by shop (determine if these will be commercially laundered or disposed of as hazardous waste) Facility also disposes of oily paper towels to trash. If facility will continue this practice, determine if these towels are hazardous waste.
Violation Division: Santa Clara County Environmental Health
Violation Program: HW
Violation Source: CERS,

Site ID: 99232
Site Name: BLUE SPRUCE LANDSCAPE
Violation Date: 08-02-2016
Citation: 40 CFR 1 265.174 - U.S. Code of Federal Regulations, Title 40, Chapter 1, Section(s) 265.174
Violation Description: Failure to inspect hazardous waste storage areas at least weekly and look for leaking and deteriorating containers.
Violation Notes: Returned to compliance on 09/21/2016. Mr. Frieden stated that waste containers are not currently being inspected weekly.
Violation Division: Santa Clara County Environmental Health
Violation Program: HW
Violation Source: CERS,

Site ID: 99232
Site Name: BLUE SPRUCE LANDSCAPE
Violation Date: 08-02-2016
Citation: HSC 6.5 Multiple - California Health and Safety Code, Chapter 6.5, Section(s) Multiple
Violation Description: Hazardous Waste Generator Program - Abandonment/Illegal Disposal/Unauthorized Treatment - General
Violation Notes: Returned to compliance on 09/21/2016. Observed oil quart containers in trash that still had free-flowing amounts of oil inside.
Violation Division: Santa Clara County Environmental Health
Violation Program: HW
Violation Source: CERS,

Site ID: 99232
Site Name: BLUE SPRUCE LANDSCAPE
Violation Date: 08-02-2016
Citation: 22 CCR 12 66262.34(d) - California Code of Regulations, Title 22, Chapter 12, Section(s) 66262.34(d)
Violation Description: Failure to send hazardous waste offsite for treatment, storage, or disposal within 180 days (or 270 days if waste is transported over 200 miles) for a generator who generates less than 1000 kilogram per month if all of the following conditions are met: (1) The quantity of hazardous waste accumulated onsite never exceeds 6,000 kilograms. (2) The generator complies with the requirements of 40 Code of Federal Regulations section 262.34(d), (e) and (f). (3) The generator does not hold acutely hazardous waste or extremely hazardous waste in an amount greater than one kilogram for more than 90 days.
Violation Notes: Returned to compliance on 09/21/2016. Facility currently has the following wastes which have been accumulating for longer than 180 days: 1 half full 55 gallon container of antifreeze (last picked up on 12/28/16) 1x300 gallon used oil tank with 23 inches of oil inside

CHARTER PLUMBING (Continued) **S100280526**

	(last picked up on 12/28/16) 1x100 gallon used fuel tank with 21 inches of liquid inside (not picked up in the last 3 yeras) 2x4 gallon containers of waste thinner (no disposals for waste thinner in the last 3 years)
Violation Division:	Santa Clara County Environmental Health
Violation Program:	HW
Violation Source:	CERS,
Site ID:	99232
Site Name:	BLUE SPRUCE LANDSCAPE
Violation Date:	08-02-2016
Citation:	HSC 6.5 25250.22 - California Health and Safety Code, Chapter 6.5, Section(s) 25250.22
Violation Description:	Failure to properly manage used oil and/or fuel filters in accordance with the requirements.
Violation Notes:	Returned to compliance on 09/21/2016. 1x55 gallon container of used oil filters was half full and was last picked up on 6/13/13.
Violation Division:	Santa Clara County Environmental Health
Violation Program:	HW
Violation Source:	CERS,
Site ID:	99232
Site Name:	BLUE SPRUCE LANDSCAPE
Violation Date:	08-02-2016
Citation:	40 CFR 1 265.173 - U.S. Code of Federal Regulations, Title 40, Chapter 1, Section(s) 265.173
Violation Description:	Failure to meet the following container management requirements: (a) A container holding hazardous waste must always be closed during storage, except when it is necessary to add or remove waste. (b) A container holding hazardous waste must not be opened, handled, or stored in a manner which may rupture the container or cause it to leak.
Violation Notes:	Returned to compliance on 09/21/2016. Observed 1x55 gallon container of antifreeze open at the time of inspection
Violation Division:	Santa Clara County Environmental Health
Violation Program:	HW
Violation Source:	CERS,
Site ID:	99232
Site Name:	BLUE SPRUCE LANDSCAPE
Violation Date:	08-02-2016
Citation:	40 CFR 1 265.201(c)(5) - U.S. Code of Federal Regulations, Title 40, Chapter 1, Section(s) 265.201(c)(5)
Violation Description:	Failure to inspect hazardous waste tanks for the following, when present: 4) The construction materials of the tank at least weekly to detect corrosion or leaking of fixtures or seams. 5) The construction materials of, and the area immediately surrounding, discharge confinement structures (e.g., dikes) at least weekly to detect erosion or obvious signs of leakage (e.g., wet spots or dead vegetation).
Violation Notes:	Returned to compliance on 09/21/2016. Mr. Frieden stated that waste containers are not currently being inspected weekly.
Violation Division:	Santa Clara County Environmental Health
Violation Program:	HW
Violation Source:	CERS,
Site ID:	99232
Site Name:	BLUE SPRUCE LANDSCAPE

CHARTER PLUMBING (Continued) **S100280526**

Violation Date: 08-02-2016
Citation: 40 CFR 1 262.34(d)(5)(iii) - U.S. Code of Federal Regulations, Title 40, Chapter 1, Section(s) 262.34(d)(5)(iii)
Violation Description: Failure to ensure that all employees are thoroughly familiar with proper waste handling and emergency procedures, relevant to their responsibilities during normal facility operations and emergencies.
Violation Notes: Returned to compliance on 01/26/2017. Nature and number of violations indicated that facility employees are not adequately trained in hazardous waste management. Mr. Frieden was given information on free county training courses af the time of inspection.
Violation Division: Santa Clara County Environmental Health
Violation Program: HW
Violation Source: CERS,

Site ID: 99232
Site Name: BLUE SPRUCE LANDSCAPE
Violation Date: 08-02-2016
Citation: 40 CFR 1 265.33 - U.S. Code of Federal Regulations, Title 40, Chapter 1, Section(s) 265.33
Violation Description: Failure to test and maintain as necessary all facility communications or alarm systems, fire protection equipment, spill control equipment, and decontamination equipment to assure its proper operation in time of emergency.
Violation Notes: Returned to compliance on 09/21/2016. Observed an emergency shower and eyewash station that is not regularly tested. Begin testing this station regularly to ensure that it functions.
Violation Division: Santa Clara County Environmental Health
Violation Program: HW
Violation Source: CERS,

Site ID: 99232
Site Name: BLUE SPRUCE LANDSCAPE
Violation Date: 08-02-2016
Citation: 40 CFR 1 265.31 - U.S. Code of Federal Regulations, Title 40, Chapter 1, Section(s) 265.31
Violation Description: Failure to maintain and operate the facility to minimize the possibility of a fire, explosion, or any unplanned sudden or non-sudden release of hazardous waste or hazardous waste constituents to air, soil, or surface water which could threaten human health or the environment.
Violation Notes: Returned to compliance on 01/26/2017. Observed oily absorbent on the ground next to waste oil tank, in the grate below this tank, and on the floor of work bays. Clean up all oily absorbent after used.
Violation Division: Santa Clara County Environmental Health
Violation Program: HW
Violation Source: CERS,

Evaluation:
Eval General Type: Compliance Evaluation Inspection
Eval Date: 01-19-2021
Violations Found: No
Eval Type: Routine done by local agency
Eval Notes: Occupany ID: 4533
Eval Division: Santa Clara County Fire Department
Eval Program: HMRRP
Eval Source: CERS,

CHARTER PLUMBING (Continued) **S100280526**

Eval General Type: Compliance Evaluation Inspection
Eval Date: 01-25-2017
Violations Found: No
Eval Type: Routine done by local agency
Eval Notes: Occupancy ID: 4533
Eval Division: Santa Clara County Fire Department
Eval Program: HMRRP
Eval Source: CERS,

Eval General Type: Compliance Evaluation Inspection
Eval Date: 01-13-2015
Violations Found: No
Eval Type: Routine done by local agency
Eval Notes: Occupancy ID: 4533
Eval Division: Santa Clara County Fire Department
Eval Program: HMRRP
Eval Source: CERS,

Eval General Type: Compliance Evaluation Inspection
Eval Date: 01-24-2019
Violations Found: No
Eval Type: Routine done by local agency
Eval Notes: Occupany ID: 4533
Eval Division: Santa Clara County Fire Department
Eval Program: HMRRP
Eval Source: CERS,

Eval General Type: Compliance Evaluation Inspection
Eval Date: 01-31-2022
Violations Found: No
Eval Type: Routine done by local agency
Eval Notes: Occupany ID: 4533
Eval Division: Santa Clara County Fire Department
Eval Program: HMRRP
Eval Source: CERS,

Eval General Type: Compliance Evaluation Inspection
Eval Date: 02-13-2020
Violations Found: No
Eval Type: Routine done by local agency
Eval Notes: Occupany ID: 4533
Eval Division: Santa Clara County Fire Department
Eval Program: HMRRP
Eval Source: CERS,

Eval General Type: Compliance Evaluation Inspection
Eval Date: 08-02-2016
Violations Found: Yes
Eval Type: Routine done by local agency
Eval Notes: Facility offers landscaping services and does small amounts of painting. Facility generates waste paint thinner, used oil, used antifreeze, oily absorbent and paper towels, waste gasoline, non-empty aerosol cans, and used oil filters. Brake jobs are not done on-site, facility does not have a parts washer, and fluorescent light tubes are disposed of as universal waste. Inspection included walk through of materials storage areas, outside lot, work bays, waste storage area, and inspections of trashcans. Receipts for waste oil, antifreeze, and

CHARTER PLUMBING (Continued) **S100280526**

oil filter pickups since 2013 and receipts for battery core exchanges were reviewed at the time of inspection. Facility does have some oily rags in a 5 gallon container on-site but currently is using disposable paper towels for a majority of work. Facility was advised that rags may be commercially laundered and reused or they may be managed as hazardous waste. The following violations were corrected at the time of [Truncated]

Eval Division: Santa Clara County Environmental Health
Eval Program: HW
Eval Source: CERS,

Eval General Type: Compliance Evaluation Inspection
Eval Date: 01-23-2018
Violations Found: No
Eval Type: Routine done by local agency
Eval Notes: Occupancy ID: 4533
Eval Division: Santa Clara County Fire Department
Eval Program: HMRRP
Eval Source: CERS,

Eval General Type: Compliance Evaluation Inspection
Eval Date: 01-31-2014
Violations Found: No
Eval Type: Routine done by local agency
Eval Notes: Occupancy ID: 4533
Eval Division: Santa Clara County Fire Department
Eval Program: HMRRP
Eval Source: CERS,

Eval General Type: Compliance Evaluation Inspection
Eval Date: 02-05-2016
Violations Found: No
Eval Type: Routine done by local agency
Eval Notes: Occupancy ID: 4533
Eval Division: Santa Clara County Fire Department
Eval Program: HMRRP
Eval Source: CERS,

Coordinates:
Site ID: 99232
Facility Name: BLUE SPRUCE LANDSCAPE
Env Int Type Code: HWG
Program ID: 10348663
Coord Name: Not reported
Ref Point Type Desc: Center of a facility or station.,
Latitude: 37.277730
Longitude: -121.943940

Affiliation:
Affiliation Type Desc: CUPA District
Entity Name: Santa Clara County Environmental Health
Entity Title: Not reported
Affiliation Address: 1555 Berger Drive, Suite 300
Affiliation City: San Jose
Affiliation State: CA
Affiliation Country: Not reported

CHARTER PLUMBING (Continued) **S100280526**

Affiliation Zip:	95112-2716
Affiliation Phone:	(408) 918-3400,
Affiliation Type Desc:	Operator
Entity Name:	Blue Spruce Landscape and Construction
Entity Title:	Not reported
Affiliation Address:	Not reported
Affiliation City:	Not reported
Affiliation State:	Not reported
Affiliation Country:	Not reported
Affiliation Zip:	Not reported
Affiliation Phone:	(408) 559-8800,
Affiliation Type Desc:	Facility Mailing Address
Entity Name:	Mailing Address
Entity Title:	Not reported
Affiliation Address:	200 CRISTICH LN
Affiliation City:	CAMPBELL
Affiliation State:	CA
Affiliation Country:	Not reported
Affiliation Zip:	95008
Affiliation Phone:	,
Affiliation Type Desc:	Parent Corporation
Entity Name:	BLUE SPRUCE LANDSCAPE
Entity Title:	Not reported
Affiliation Address:	Not reported
Affiliation City:	Not reported
Affiliation State:	Not reported
Affiliation Country:	Not reported
Affiliation Zip:	Not reported
Affiliation Phone:	,
Affiliation Type Desc:	Legal Owner
Entity Name:	BLUE SPRUCE LANDSCAPE
Entity Title:	Not reported
Affiliation Address:	200 CRISTICH LN
Affiliation City:	CAMPBELL
Affiliation State:	CA
Affiliation Country:	United States
Affiliation Zip:	95008
Affiliation Phone:	(408) 559-8800,
Affiliation Type Desc:	Environmental Contact
Entity Name:	John Frieden
Entity Title:	Not reported
Affiliation Address:	200 Cristich Lane
Affiliation City:	Campbell
Affiliation State:	CA
Affiliation Country:	Not reported
Affiliation Zip:	95008
Affiliation Phone:	,
Affiliation Type Desc:	Identification Signer
Entity Name:	John Frieden
Entity Title:	PM
Affiliation Address:	Not reported

CHARTER PLUMBING (Continued) **S100280526**

Affiliation City:	Not reported
Affiliation State:	Not reported
Affiliation Country:	Not reported
Affiliation Zip:	Not reported
Affiliation Phone:	,

Name:	CHARTER PLUMBING
Address:	200 CRISTICH LANE
City,State,Zip:	CAMPBELL, CA 95008
Site ID:	643193
CERS ID:	T0608500324
CERS Description:	Leaking Underground Storage Tank Cleanup Site

Affiliation:

Affiliation Type Desc:	Regional Board Caseworker
Entity Name:	Regional Water Board - SAN FRANCISCO BAY RWQCB (REGION 2)
Entity Title:	Not reported
Affiliation Address:	1515 CLAY ST SUITE 1400
Affiliation City:	OAKLAND
Affiliation State:	CA
Affiliation Country:	Not reported
Affiliation Zip:	Not reported
Affiliation Phone:	,

HWTS:

Name:	BLUE SPRUCE LANDSCAPE & CONSTRUCTION INC
Address:	200 CRISTICH LN
Address 2:	Not reported
City,State,Zip:	CAMPBELL, CA 95008
EPA ID:	CAL000340389
Inactive Date:	Not reported
Create Date:	02/04/2009
Last Act Date:	Not reported
Mailing Name:	Not reported
Mailing Address:	200 CRISTICH LN
Mailing Address 2:	Not reported
Mailing City,State,Zip:	CAMPBELL, CA 950085417
Owner Name:	RONALD J SINGLEY
Owner Address:	200 CRISTICH LN
Owner Address 2:	Not reported
Owner City,State,Zip:	CAMPBELL, CA 950085417
Owner Phone:	Not reported
Owner Fax:	Not reported
Contact Name:	BRYAN DUDLEY
Contact Address:	200 CRISTISH LANE
Contact Address 2:	Not reported
City,State,Zip:	CAMPBELL, CA 95008
Contact Phone:	Not reported
Contact Fax:	Not reported
Facility Status:	Active
Facility Type:	PERMANENT
Category:	STATE
Latitude:	37.277584
Longitude:	-121.944542

CHARTER PLUMBING (Continued) **S100280526**

NAICS:

EPA ID:	CAL000340389
Create Date:	2009-02-04 15:57:01.480
NAICS Code:	56291
NAICS Description:	Remediation Services
Issued EPA ID Date:	2009-02-04 15:57:01.45000
Inactive Date:	Not reported
Facility Name:	BLUE SPRUCE LANDSCAPE & CONSTRUCTION INC
Facility Address:	200 CRISTICH LN
Facility Address 2:	Not reported
Facility City:	CAMPBELL
Facility County:	Not reported
Facility State:	CA
Facility Zip:	950085417

E54 **BLUE SPRUCE LANDSCAPE & CONSTRUCTION INC** **RCRA NonGen / NLR** **1024822396**
SSW **200 CRISTICH LN** **CAL000340389**
< 1/8 **CAMPBELL, CA 95008**
0.069 mi.
365 ft. **Site 3 of 9 in cluster E**

Relative:
Higher

Actual:
212 ft.

RCRA Listings:

Date Form Received by Agency:	20090204
Handler Name:	Blue Spruce Landscape & Construction Inc
Handler Address:	200 CRISTICH LN
Handler City,State,Zip:	CAMPBELL, CA 95008-5417
EPA ID:	CAL000340389
Contact Name:	JOHN FRIEDEN
Contact Address:	200 CRISTICH LN
Contact City,State,Zip:	CAMPBELL, CA 95008-5417
Contact Telephone:	408-559-8800
Contact Fax:	408-558-7994
Contact Email:	JFRIEDEN@BLUESPRUCELANDSCAPE.COM
Contact Title:	Not reported
EPA Region:	09
Land Type:	Not reported
Federal Waste Generator Description:	Not a generator, verified
Non-Notifier:	Not reported
Biennial Report Cycle:	Not reported
Accessibility:	Not reported
Active Site Indicator:	Handler Activities
State District Owner:	Not reported
State District:	Not reported
Mailing Address:	200 CRISTICH LN
Mailing City,State,Zip:	CAMPBELL, CA 95008-5417
Owner Name:	Ronald J Singley
Owner Type:	Other
Operator Name:	John Frieden
Operator Type:	Other
Short-Term Generator Activity:	No
Importer Activity:	No
Mixed Waste Generator:	No
Transporter Activity:	No
Transfer Facility Activity:	No
Recycler Activity with Storage:	No
Small Quantity On-Site Burner Exemption:	No

BLUE SPRUCE LANDSCAPE & CONSTRUCTION INC (Continued) **1024822396**

Smelting Melting and Refining Furnace Exemption:	No
Underground Injection Control:	No
Off-Site Waste Receipt:	No
Universal Waste Indicator:	Yes
Universal Waste Destination Facility:	Yes
Federal Universal Waste:	No
Active Site State-Reg Handler:	---
Federal Facility Indicator:	Not reported
Hazardous Secondary Material Indicator:	N
Sub-Part K Indicator:	Not reported
2018 GPRA Permit Baseline:	Not on the Baseline
2018 GPRA Renewals Baseline:	Not on the Baseline
202 GPRA Corrective Action Baseline:	No
Subject to Corrective Action Universe:	No
Non-TSDFs Where RCRA CA has Been Imposed Universe:	No
Corrective Action Priority Ranking:	No NCAPS ranking
Environmental Control Indicator:	No
Institutional Control Indicator:	No
Human Exposure Controls Indicator:	N/A
Groundwater Controls Indicator:	N/A
Significant Non-Complier Universe:	No
Unaddressed Significant Non-Complier Universe:	No
Addressed Significant Non-Complier Universe:	No
Significant Non-Complier With a Compliance Schedule Universe:	No
Financial Assurance Required:	Not reported
Handler Date of Last Change:	20180905
Recognized Trader-Importer:	No
Recognized Trader-Exporter:	No
Importer of Spent Lead Acid Batteries:	No
Exporter of Spent Lead Acid Batteries:	No
Recycler Activity Without Storage:	No
Manifest Broker:	No
Sub-Part P Indicator:	No

Handler - Owner Operator:

Owner/Operator Indicator:	Owner
Owner/Operator Name: RONALD J SINGLEY	
Legal Status:	Other
Date Became Current:	Not reported
Date Ended Current:	Not reported
Owner/Operator Address:	200 CRISTICH LN
Owner/Operator City,State,Zip:	CAMPBELL, CA 95008-5417
Owner/Operator Telephone:	408-559-8800
Owner/Operator Telephone Ext:	Not reported
Owner/Operator Fax:	Not reported
Owner/Operator Email:	Not reported

Owner/Operator Indicator:	Operator
Owner/Operator Name: JOHN FRIEDEN	
Legal Status:	Other
Date Became Current:	Not reported
Date Ended Current:	Not reported
Owner/Operator Address:	200 CRISTICH LN
Owner/Operator City,State,Zip:	CAMPBELL, CA 95008-5417
Owner/Operator Telephone:	408-559-8800
Owner/Operator Telephone Ext:	Not reported

BLUE SPRUCE LANDSCAPE & CONSTRUCTION INC (Continued) **1024822396**

Owner/Operator Fax: Not reported
Owner/Operator Email: Not reported

Historic Generators:
Receive Date: 20090204
Handler Name: BLUE SPRUCE LANDSCAPE & CONSTRUCTION INC
Federal Waste Generator Description: Not a generator, verified
State District Owner: Not reported
Large Quantity Handler of Universal Waste: No
Recognized Trader Importer: No
Recognized Trader Exporter: No
Spent Lead Acid Battery Importer: No
Spent Lead Acid Battery Exporter: No
Current Record: Yes
Non Storage Recycler Activity: Not reported
Electronic Manifest Broker: Not reported

List of NAICS Codes and Descriptions:
NAICS Code: 56291
NAICS Description: REMEDIATION SERVICES

Facility Has Received Notices of Violations:
Violations: No Violations Found

Evaluation Action Summary:
Evaluations: No Evaluations Found

E55 SSW < 1/8 0.069 mi. 365 ft. | **N B HOUGE INC** | **RCRA NonGen / NLR** | **1000118223**
200 CRISTICH LN | **FINDS** | **CAD982357154**
CAMPBELL, CA 95008 | **ECHO**
HAZNET
Site 4 of 9 in cluster E | **HWTS**

Relative: Higher
Actual: 212 ft.

RCRA Listings:
Date Form Received by Agency: 19871027
Handler Name: N B Houge Inc
Handler Address: CRISTICH LN
Handler City,State,Zip: CAMPBELL, CA 95008
EPA ID: CAD982357154
Contact Name: ENVIRONMENTAL MANAGER
Contact Address: 200 CRISTICH LN
Contact City,State,Zip: CAMPBELL, CA 95008
Contact Telephone: 408-377-0727
Contact Fax: Not reported
Contact Email: Not reported
Contact Title: Not reported
EPA Region: 09
Land Type: Not reported
Federal Waste Generator Description: Not a generator, verified
Non-Notifier: Not reported
Biennial Report Cycle: Not reported
Accessibility: Not reported
Active Site Indicator: Handler Activities
State District Owner: Ca
State District: 2

N B HOUGE INC (Continued) **1000118223**

Mailing Address:	CRISTICH LN
Mailing City,State,Zip:	CAMPBELL, CA 95008
Owner Name:	Norman & Virginia Houge
Owner Type:	Private
Operator Name:	Not Required
Operator Type:	Private
Short-Term Generator Activity:	No
Importer Activity:	No
Mixed Waste Generator:	No
Transporter Activity:	Yes
Transfer Facility Activity:	No
Recycler Activity with Storage:	No
Small Quantity On-Site Burner Exemption:	No
Smelting Melting and Refining Furnace Exemption:	No
Underground Injection Control:	No
Off-Site Waste Receipt:	No
Universal Waste Indicator:	No
Universal Waste Destination Facility:	No
Federal Universal Waste:	No
Active Site State-Reg Handler:	---
Federal Facility Indicator:	Not reported
Hazardous Secondary Material Indicator:	NN
Sub-Part K Indicator:	Not reported
2018 GPRA Permit Baseline:	Not on the Baseline
2018 GPRA Renewals Baseline:	Not on the Baseline
202 GPRA Corrective Action Baseline:	No
Subject to Corrective Action Universe:	No
Non-TSDFs Where RCRA CA has Been Imposed Universe:	No
Corrective Action Priority Ranking:	No NCAPS ranking
Environmental Control Indicator:	No
Institutional Control Indicator:	No
Human Exposure Controls Indicator:	N/A
Groundwater Controls Indicator:	N/A
Significant Non-Complier Universe:	No
Unaddressed Significant Non-Complier Universe:	No
Addressed Significant Non-Complier Universe:	No
Significant Non-Complier With a Compliance Schedule Universe:	No
Financial Assurance Required:	Not reported
Handler Date of Last Change:	20000915
Recognized Trader-Importer:	No
Recognized Trader-Exporter:	No
Importer of Spent Lead Acid Batteries:	No
Exporter of Spent Lead Acid Batteries:	No
Recycler Activity Without Storage:	Not reported
Manifest Broker:	Not reported
Sub-Part P Indicator:	No

Handler - Owner Operator:

Owner/Operator Indicator:	Owner
Owner/Operator Name: NORMAN & VIRGINIA HOUGE	
Legal Status:	Private
Date Became Current:	Not reported
Date Ended Current:	Not reported
Owner/Operator Address:	NOT REQUIRED
Owner/Operator City,State,Zip:	NOT REQUIRED, ME 99999
Owner/Operator Telephone:	415-555-1212

N B HOUGE INC (Continued) **1000118223**

Owner/Operator Telephone Ext: Not reported
Owner/Operator Fax: Not reported
Owner/Operator Email: Not reported

Owner/Operator Indicator: Operator
Owner/Operator Name: NOT REQUIRED
Legal Status: Private
Date Became Current: Not reported
Date Ended Current: Not reported
Owner/Operator Address: NOT REQUIRED
Owner/Operator City,State,Zip: NOT REQUIRED, ME 99999
Owner/Operator Telephone: 415-555-1212
Owner/Operator Telephone Ext: Not reported
Owner/Operator Fax: Not reported
Owner/Operator Email: Not reported

Historic Generators:
Receive Date: 19871027
Handler Name: N B HOUGE INC
Federal Waste Generator Description: Not a generator, verified
State District Owner: Ca
Large Quantity Handler of Universal Waste: No
Recognized Trader Importer: No
Recognized Trader Exporter: No
Spent Lead Acid Battery Importer: No
Spent Lead Acid Battery Exporter: No
Current Record: Yes
Non Storage Recycler Activity: Not reported
Electronic Manifest Broker: Not reported

List of NAICS Codes and Descriptions:
NAICS Codes: No NAICS Codes Found

Facility Has Received Notices of Violations:
Violations: No Violations Found

Evaluation Action Summary:
Evaluations: No Evaluations Found

FINDS:
Registry ID: 110002800513

Click Here for FRS Facility Detail Report:

Environmental Interest/Information System:
The Resource Conservation and Recovery Act Information System (RCRAInfo) is EPA's comprehensive information system in support of the Resource Conservation and Recovery Act (RCRA) of 1976 and the Hazardous and Solid Waste Amendments (HSWA) of 1984. It tracks many types of information about generators, transporters, treaters, storers, and disposers of hazardous waste.

Click this hyperlink while viewing on your computer to access additional FINDS: detail in the EDR Site Report.

N B HOUGE INC (Continued) **1000118223**

ECHO:

Envid:	1000118223
Registry ID:	110002800513
DFR URL:	http://echo.epa.gov/detailed-facility-report?fid=110002800513
Name:	N B HOUGE INC
Address:	200 CRISTICH LN
City,State,Zip:	CAMPBELL, CA 95008

HAZNET:

Name:	200 CRISTICH CAMP NORMAN B HOUGE INC
Address:	200 CRISTICH LN
Address 2:	Not reported
City,State,Zip:	CAMPBELL, CA 950080000
Contact:	DAVID HOUGE
Telephone:	4082108685
Mailing Name:	Not reported
Mailing Address:	780 UNION AVE
Year:	1997
Gepaid:	CAD982357154
TSD EPA ID:	CAL000048571
CA Waste Code:	221 - Waste oil and mixed oil
Disposal Method:	R01 - Recycler
Tons:	1.0868

Additional Info:

Year:	1997
Gen EPA ID:	CAD982357154
Shipment Date:	19970729
Creation Date:	12/4/1997 0:00:00
Receipt Date:	19970729
Manifest ID:	95880132
Trans EPA ID:	CAL000027759
Trans Name:	Not reported
Trans 2 EPA ID:	Not reported
Trans 2 Name:	Not reported
TSDF EPA ID:	CAL000048571
Trans Name:	Not reported
TSDF Alt EPA ID:	Not reported
TSDF Alt Name:	Not reported
Waste Code Description:	221 - Waste oil and mixed oil
RCRA Code:	Not reported
Meth Code:	R01 - Recycler
Quantity Tons:	1.0868
Waste Quantity:	286
Quantity Unit:	G
Additional Code 1:	Not reported
Additional Code 2:	Not reported
Additional Code 3:	Not reported
Additional Code 4:	Not reported
Additional Code 5:	Not reported

HWTS:

N B HOUGE INC (Continued) **1000118223**

Name:	200 CRISTICH CAMP NORMAN B HOUGE INC
Address:	200 CRISTICH LN
Address 2:	Not reported
City,State,Zip:	CAMPBELL, CA 95008
EPA ID:	CAD982357154
Inactive Date:	06/30/2008
Create Date:	06/17/1988
Last Act Date:	Not reported
Mailing Name:	Not reported
Mailing Address:	780 UNION AVE
Mailing Address 2:	Not reported
Mailing City,State,Zip:	CAMPBELL, CA 950085502
Owner Name:	NORMAN HOUGE
Owner Address:	780 UNION AVE
Owner Address 2:	Not reported
Owner City,State,Zip:	CAMPBELL, CA 950085502
Owner Phone:	Not reported
Owner Fax:	Not reported
Contact Name:	DAVID HOUGE
Contact Address:	780 UNION AVE
Contact Address 2:	Not reported
City,State,Zip:	CAMPBELL, CA 950085502
Contact Phone:	Not reported
Contact Fax:	Not reported
Facility Status:	Inactive
Facility Type:	PERMANENT
Category:	FEDERAL
Latitude:	37.277584
Longitude:	-121.944542

E56 **SHIRO'S COLLISION CENTER LLC** **RCRA NonGen / NLR** **1024834742**
SSW **175 CRISTICH LN** **CAL000375710**
< 1/8 **CAMPBELL, CA 95008**
0.071 mi.
374 ft. **Site 5 of 9 in cluster E**

Relative:
Higher

Actual:
211 ft.

RCRA Listings:

Date Form Received by Agency:	20120626
Handler Name:	Shiro'S Collision Center Llc
Handler Address:	175 CRISTICH LN
Handler City,State,Zip:	CAMPBELL, CA 95008
EPA ID:	CAL000375710
Contact Name:	DARRYL SHIOZAWA
Contact Address:	620 PARKHURST DR
Contact City,State,Zip:	CAMPBELL, CA 95008
Contact Telephone:	408-378-6956
Contact Fax:	408-963-6013
Contact Email:	DARRYL@SHIROSCC.COM
Contact Title:	Not reported
EPA Region:	09
Land Type:	Not reported
Federal Waste Generator Description:	Not a generator, verified
Non-Notifier:	Not reported
Biennial Report Cycle:	Not reported
Accessibility:	Not reported
Active Site Indicator:	Handler Activities
State District Owner:	Not reported
State District:	Not reported

SHIRO'S COLLISION CENTER LLC (Continued) **1024834742**

Mailing Address:	175 CRISTICH LN
Mailing City,State,Zip:	CAMPBELL, CA 95008-0000
Owner Name:	Shiro'S Collision Center Llc
Owner Type:	Other
Operator Name:	Darryl Shiozawa
Operator Type:	Other
Short-Term Generator Activity:	No
Importer Activity:	No
Mixed Waste Generator:	No
Transporter Activity:	No
Transfer Facility Activity:	No
Recycler Activity with Storage:	No
Small Quantity On-Site Burner Exemption:	No
Smelting Melting and Refining Furnace Exemption:	No
Underground Injection Control:	No
Off-Site Waste Receipt:	No
Universal Waste Indicator:	Yes
Universal Waste Destination Facility:	Yes
Federal Universal Waste:	No
Active Site State-Reg Handler:	---
Federal Facility Indicator:	Not reported
Hazardous Secondary Material Indicator:	N
Sub-Part K Indicator:	Not reported
2018 GPRA Permit Baseline:	Not on the Baseline
2018 GPRA Renewals Baseline:	Not on the Baseline
202 GPRA Corrective Action Baseline:	No
Subject to Corrective Action Universe:	No
Non-TSDFs Where RCRA CA has Been Imposed Universe:	No
Corrective Action Priority Ranking:	No NCAPS ranking
Environmental Control Indicator:	No
Institutional Control Indicator:	No
Human Exposure Controls Indicator:	N/A
Groundwater Controls Indicator:	N/A
Significant Non-Complier Universe:	No
Unaddressed Significant Non-Complier Universe:	No
Addressed Significant Non-Complier Universe:	No
Significant Non-Complier With a Compliance Schedule Universe:	No
Financial Assurance Required:	Not reported
Handler Date of Last Change:	20180906
Recognized Trader-Importer:	No
Recognized Trader-Exporter:	No
Importer of Spent Lead Acid Batteries:	No
Exporter of Spent Lead Acid Batteries:	No
Recycler Activity Without Storage:	No
Manifest Broker:	No
Sub-Part P Indicator:	No

Handler - Owner Operator:

Owner/Operator Indicator:	Owner
Owner/Operator Name:	SHIRO'S COLLISION CENTER LLC
Legal Status:	Other
Date Became Current:	Not reported
Date Ended Current:	Not reported
Owner/Operator Address:	175 CRISTICH LN
Owner/Operator City,State,Zip:	CAMPBELL, CA 95008-0000
Owner/Operator Telephone:	408-234-7519

SHIRO'S COLLISION CENTER LLC (Continued) **1024834742**

Owner/Operator Telephone Ext: Not reported
Owner/Operator Fax: Not reported
Owner/Operator Email: Not reported

Owner/Operator Indicator: Operator
Owner/Operator Name: DARRYL SHIOZAWA
Legal Status: Other
Date Became Current: Not reported
Date Ended Current: Not reported
Owner/Operator Address: 620 PARKHURST DR
Owner/Operator City,State,Zip: CAMPBELL, CA 95008
Owner/Operator Telephone: 408-378-6956
Owner/Operator Telephone Ext: Not reported
Owner/Operator Fax: Not reported
Owner/Operator Email: Not reported

Historic Generators:
Receive Date: 20120626
Handler Name: SHIRO'S COLLISION CENTER LLC
Federal Waste Generator Description: Not a generator, verified
State District Owner: Not reported
Large Quantity Handler of Universal Waste: No
Recognized Trader Importer: No
Recognized Trader Exporter: No
Spent Lead Acid Battery Importer: No
Spent Lead Acid Battery Exporter: No
Current Record: Yes
Non Storage Recycler Activity: Not reported
Electronic Manifest Broker: Not reported

List of NAICS Codes and Descriptions:
NAICS Code: 811121
NAICS Description: AUTOMOTIVE BODY, PAINT, AND INTERIOR REPAIR AND MAINTENANCE

Facility Has Received Notices of Violations:
Violations: No Violations Found

Evaluation Action Summary:
Evaluations: No Evaluations Found

E57 **MCREYNOLDS PAVING INC.** **SWEEPS UST** **S101624860**
SSW **175 CRISTICH LN** **CA FID UST** **N/A**
< 1/8 **CAMPBELL, CA 95008** **CUPA Listings**
0.071 mi.
374 ft. **Site 6 of 9 in cluster E**

Relative:
Higher

Actual:
211 ft.

SWEEPS UST:
Name: MCREYNOLDS PAVING INC.
Address: 175 CRISTICH LN
City: CAMPBELL
Status: Not reported
Comp Number: 49006
Number: Not reported
Board Of Equalization: Not reported
Referral Date: Not reported

MCREYNOLDS PAVING INC. (Continued) **S101624860**

Action Date:	Not reported
Created Date:	Not reported
Owner Tank Id:	Not reported
SWRCB Tank Id:	43-008-049006-000001
Tank Status:	Not reported
Capacity:	1000
Active Date:	Not reported
Tank Use:	M.V. FUEL
STG:	PRODUCT
Content:	REG UNLEADED
Number Of Tanks:	2

Name:	MCREYNOLDS PAVING INC.
Address:	175 CRISTICH LN
City:	CAMPBELL
Status:	Not reported
Comp Number:	49006
Number:	Not reported
Board Of Equalization:	Not reported
Referral Date:	Not reported
Action Date:	Not reported
Created Date:	Not reported
Owner Tank Id:	Not reported
SWRCB Tank Id:	43-008-049006-000002
Tank Status:	Not reported
Capacity:	1000
Active Date:	Not reported
Tank Use:	M.V. FUEL
STG:	PRODUCT
Content:	DIESEL
Number Of Tanks:	Not reported

CA FID UST:

Facility ID:	43002964
Regulated By:	UTNKA
Regulated ID:	00049006
Cortese Code:	Not reported
SIC Code:	Not reported
Facility Phone:	4083779570
Mail To:	Not reported
Mailing Address:	P O BOX
Mailing Address 2:	Not reported
Mailing City,St,Zip:	CAMPBELL 95008
Contact:	Not reported
Contact Phone:	Not reported
DUNs Number:	Not reported
NPDES Number:	Not reported
EPA ID:	Not reported
Comments:	Not reported
Status:	Active

CUPA SANTA CLARA:

Name:	SHIRO'S COLLISION CENTER
Address:	175 CRISTICH LN
City,State,Zip:	CAMPBELL, CA 95008
Region:	SANTA CLARA

MCREYNOLDS PAVING INC. (Continued) **S101624860**

Telephone:	4083786956
UDF Email:	Not reported
PE#:	2205
Program Description:	GENERATES 100 KG YR TO <5 TONS/YR
Program Identifier:	DEH PERMIT-HAZ WASTE GENERATOR PROGRAM
Latitude:	37.2770552
Longitude:	-121.9451443
Record ID:	PR0411901
Facility ID:	FA0271010

E58
SSW
< 1/8
0.071 mi.
374 ft.

SHIRO'S COLLISION CENTER
175 CRISTICH LANE
CAMPBELL, CA 95008

Site 7 of 9 in cluster E

HIST UST **U001600883**
EMI **N/A**
HAZNET
HWTS

Relative:
Higher

Actual:
211 ft.

HIST UST:

Name:	MCREYNOLDS PAVING INC.
Address:	175 CRISTICH LN
City,State,Zip:	CAMPBELL, CA 95008
File Number:	Not reported
URL:	Not reported
Region:	STATE
Facility ID:	00000049006
Facility Type:	Other
Other Type:	PAVING CONTRACTOR
Contact Name:	W.L. OR P.L. MCREYNOLDS
Telephone:	4083779570
Owner Name:	MCREYNOLDS PAVING INC.
Owner Address:	175 CRISTICH LN.
Owner City,St,Zip:	CAMPBELL, CA 95008
Total Tanks:	0002
Tank Num:	001
Container Num:	1
Year Installed:	1963
Tank Capacity:	00001000
Tank Used for:	PRODUCT
Type of Fuel:	UNLEADED
Container Construction Thickness:	Not reported
Leak Detection:	Stock Inventor
Tank Num:	002
Container Num:	2
Year Installed:	1963
Tank Capacity:	00001000
Tank Used for:	PRODUCT
Type of Fuel:	DIESEL
Container Construction Thickness:	Not reported
Leak Detection:	Stock Inventor

EMI:

Name:	SHIRO'S COLLISION CENTER
Address:	175 CRISTICH LANE
City,State,Zip:	CAMPBELL, CA 95008
Year:	2013
County Code:	43

SHIRO'S COLLISION CENTER (Continued) **U001600883**

Air Basin:	SF
Facility ID:	21531
Air District Name:	BA
SIC Code:	7532
Air District Name:	BAY AREA AQMD
Community Health Air Pollution Info System:	Not reported
Consolidated Emission Reporting Rule:	Not reported
Total Organic Hydrocarbon Gases Tons/Yr:	0.502
Reactive Organic Gases Tons/Yr:	0.395687
Carbon Monoxide Emissions Tons/Yr:	0.002
NOX - Oxides of Nitrogen Tons/Yr:	0.007
SOX - Oxides of Sulphur Tons/Yr:	0
Particulate Matter Tons/Yr:	0
Part. Matter 10 Micrometers and Smllr Tons/Yr:	0

Name:	SHIRO'S COLLISION CENTER
Address:	175 CRISTICH LANE
City,State,Zip:	CAMPBELL, CA 95008
Year:	2014
County Code:	43
Air Basin:	SF
Facility ID:	21531
Air District Name:	BA
SIC Code:	7532
Air District Name:	BAY AREA AQMD
Community Health Air Pollution Info System:	Not reported
Consolidated Emission Reporting Rule:	Not reported
Total Organic Hydrocarbon Gases Tons/Yr:	0.502023301
Reactive Organic Gases Tons/Yr:	0
Carbon Monoxide Emissions Tons/Yr:	0.001666666
NOX - Oxides of Nitrogen Tons/Yr:	0.006677666
SOX - Oxides of Sulphur Tons/Yr:	2.7059e-005
Particulate Matter Tons/Yr:	0.000142857
Part. Matter 10 Micrometers and Smllr Tons/Yr:	0.000142857

Name:	SHIRO'S COLLISION CENTER
Address:	175 CRISTICH LANE
City,State,Zip:	CAMPBELL, CA 95008
Year:	2015
County Code:	43
Air Basin:	SF
Facility ID:	21531
Air District Name:	BA
SIC Code:	7532
Air District Name:	BAY AREA AQMD
Community Health Air Pollution Info System:	Not reported
Consolidated Emission Reporting Rule:	Not reported
Total Organic Hydrocarbon Gases Tons/Yr:	0.502023304
Reactive Organic Gases Tons/Yr:	0.501932808
Carbon Monoxide Emissions Tons/Yr:	0.001666666
NOX - Oxides of Nitrogen Tons/Yr:	0.006677666
SOX - Oxides of Sulphur Tons/Yr:	2.7059e-005
Particulate Matter Tons/Yr:	0.000142857
Part. Matter 10 Micrometers and Smllr Tons/Yr:	0.000142857

HAZNET:

Name:	SHIRO'S COLLISION CENTER LLC

SHIRO'S COLLISION CENTER (Continued) **U001600883**

Address:	175 CRISTICH LN
Address 2:	Not reported
City,State,Zip:	CAMPBELL, CA 95008
Contact:	DARRYL SHIOZAWA
Telephone:	4083786956
Mailing Name:	Not reported
Mailing Address:	175 CRISTICH LN
Year:	2014
Gepaid:	CAL000375710
TSD EPA ID:	CAD008252405
CA Waste Code:	133 - Aqueous solution with total organic residues 10 percent or more
Disposal Method:	H061 - Fuel Blending Prior To Energy Recovery At Another Site
Tons:	0.1251
Year:	2013
Gepaid:	CAL000375710
TSD EPA ID:	CAD008252405
CA Waste Code:	214 - Unspecified solvent mixture
Disposal Method:	H020 - Solvents Recovery
Tons:	0.0936
Year:	2013
Gepaid:	CAL000375710
TSD EPA ID:	CAD008252405
CA Waste Code:	221 - Waste oil and mixed oil
Disposal Method:	H061 - Fuel Blending Prior To Energy Recovery At Another Site
Tons:	0.114

Additional Info:

Year:	2014
Gen EPA ID:	CAL000375710
Shipment Date:	20140611
Creation Date:	4/16/2015 22:14:42
Receipt Date:	20140613
Manifest ID:	013243220JJK
Trans EPA ID:	CAD008252405
Trans Name:	PACIFIC RESOURCE RECOVERY SERVICES
Trans 2 EPA ID:	Not reported
Trans 2 Name:	Not reported
TSDF EPA ID:	CAD008252405
Trans Name:	PACIFIC RESOURCE RECOVERY SERVICES
TSDF Alt EPA ID:	Not reported
TSDF Alt Name:	Not reported
Waste Code Description:	133 - Aqueous solution with 10% or more total organic residues
RCRA Code:	Not reported
Meth Code:	H061 - Fuel Blending Prior To Energy Recovery At Another Site
Quantity Tons:	0.1251
Waste Quantity:	30
Quantity Unit:	G
Additional Code 1:	Not reported
Additional Code 2:	Not reported
Additional Code 3:	Not reported
Additional Code 4:	Not reported
Additional Code 5:	Not reported

SHIRO'S COLLISION CENTER (Continued) **U001600883**

Additional Info:

Year:	2013
Gen EPA ID:	CAL000375710
Shipment Date:	20131001
Creation Date:	8/12/2014 15:10:42
Receipt Date:	20131016
Manifest ID:	008711382JJK
Trans EPA ID:	CAR000194837
Trans Name:	PACIFIC COAST LACQUER
Trans 2 EPA ID:	CAD008252405
Trans 2 Name:	PACIFIC RESOURCE RECOVERY
TSDF EPA ID:	CAD008252405
Trans Name:	PACIFIC RESOURCE RECOVERY
TSDF Alt EPA ID:	Not reported
TSDF Alt Name:	Not reported
Waste Code Description:	221 - Waste oil and mixed oil
RCRA Code:	Not reported
Meth Code:	H061 - Fuel Blending Prior To Energy Recovery At Another Site
Quantity Tons:	0.114
Waste Quantity:	30
Quantity Unit:	G
Additional Code 1:	Not reported
Additional Code 2:	Not reported
Additional Code 3:	Not reported
Additional Code 4:	Not reported
Additional Code 5:	Not reported
Shipment Date:	20130429
Creation Date:	10/8/2013 22:15:15
Receipt Date:	20130503
Manifest ID:	009831776JJK
Trans EPA ID:	CAR000194837
Trans Name:	PACIFIC COAST LACQUER
Trans 2 EPA ID:	Not reported
Trans 2 Name:	Not reported
TSDF EPA ID:	CAD008252405
Trans Name:	PACIFIC RESOURCE RECOVERY
TSDF Alt EPA ID:	Not reported
TSDF Alt Name:	Not reported
Waste Code Description:	214 - Unspecified solvent mixture
RCRA Code:	F005
Meth Code:	H020 - Solvents Recovery
Quantity Tons:	0.0936
Waste Quantity:	26
Quantity Unit:	G
Additional Code 1:	F003
Additional Code 2:	D001
Additional Code 3:	Not reported
Additional Code 4:	Not reported
Additional Code 5:	Not reported

HWTS:

Name:	SHIRO'S COLLISION CENTER LLC
Address:	175 CRISTICH LN
Address 2:	Not reported

SHIRO'S COLLISION CENTER (Continued) **U001600883**

City,State,Zip:	CAMPBELL, CA 95008
EPA ID:	CAL000375710
Inactive Date:	Not reported
Create Date:	06/26/2012
Last Act Date:	Not reported
Mailing Name:	Not reported
Mailing Address:	175 CRISTICH LN
Mailing Address 2:	Not reported
Mailing City,State,Zip:	CAMPBELL, CA 950080000
Owner Name:	SHIRO'S COLLISION CENTER LLC
Owner Address:	175 CRISTICH LN
Owner Address 2:	Not reported
Owner City,State,Zip:	CAMPBELL, CA 950080000
Owner Phone:	Not reported
Owner Fax:	Not reported
Contact Name:	DARRYL SHIOZAWA
Contact Address:	620 PARKHURST DR
Contact Address 2:	Not reported
City,State,Zip:	CAMPBELL, CA 95008
Contact Phone:	Not reported
Contact Fax:	Not reported
Facility Status:	Active
Facility Type:	PERMANENT
Category:	STATE
Latitude:	37.277074
Longitude:	-121.945216

NAICS:

EPA ID:	CAL000375710
Create Date:	2012-06-26 11:00:28.547
NAICS Code:	811121
NAICS Description:	Automotive Body, Paint, and Interior Repair and Maintenance
Issued EPA ID Date:	2012-06-26 11:00:28.51300
Inactive Date:	Not reported
Facility Name:	SHIRO'S COLLISION CENTER LLC
Facility Address:	175 CRISTICH LN
Facility Address 2:	Not reported
Facility City:	CAMPBELL
Facility County:	Not reported
Facility State:	CA
Facility Zip:	95008

E59 **SHIRO'S AUTO BODY** **CERS HAZ WASTE** **S121746871**
SSW **175 CRISTICH LN** **CERS** **N/A**
< 1/8 **CAMPBELL, CA 95008**
0.071 mi.
374 ft. **Site 8 of 9 in cluster E**

Relative:
Higher

Actual:
211 ft.

CERS HAZ WASTE:

Name:	SHIRO'S AUTO BODY
Address:	175 CRISTICH LN
City,State,Zip:	CAMPBELL, CA 95008
Site ID:	153245
CERS ID:	10347634
CERS Description:	Hazardous Waste Generator

SHIRO'S AUTO BODY (Continued) **S121746871**

CERS:

Name:	SHIRO'S AUTO BODY
Address:	175 CRISTICH LN
City,State,Zip:	CAMPBELL, CA 95008
Site ID:	153245
CERS ID:	10347634
CERS Description:	Chemical Storage Facilities

Violations:

Site ID:	153245
Site Name:	SHIRO'S AUTO BODY
Violation Date:	08-30-2022
Citation:	40 CFR 1 265.35 - U.S. Code of Federal Regulations, Title 40, Chapter 1, Section(s) 265.35
Violation Description:	Failure to maintain aisle space to allow the unobstructed movement of personnel, fire protection equipment, spill control equipment, and decontamination equipment to any area of facility operation in an emergency, unless aisle space is not needed for any of these purposes.
Violation Notes:	Returned to compliance on 11/07/2022. Unable to access a 55 gal steel drum of waste gasoline located in the back of the storage shed due to equipment blocking movement. Mr. Shiozawa was advised to remove equipment causing the obstruction
Violation Division:	Santa Clara County Environmental Health
Violation Program:	HW
Violation Source:	CERS,
Site ID:	153245
Site Name:	SHIRO'S AUTO BODY
Violation Date:	08-30-2022
Citation:	22 CCR 12 66262.11 - California Code of Regulations, Title 22, Chapter 12, Section(s) 66262.11
Violation Description:	Failure to determine if wastes generated are hazardous waste by using generator knowledge or applying testing method.
Violation Notes:	Returned to compliance on 11/07/2022. Observed a paint cup with a substantial amount of dried paint in a trash can located inside the shop. Ensure that all paint cups with a pourable amount of paint are deemed non-hazardous before disposing in trash cans, or otherwise manage as hazardous waste.
Violation Division:	Santa Clara County Environmental Health
Violation Program:	HW
Violation Source:	CERS,
Site ID:	153245
Site Name:	SHIRO'S AUTO BODY
Violation Date:	04-25-2016
Citation:	40 CFR 1 265.174 - U.S. Code of Federal Regulations, Title 40, Chapter 1, Section(s) 265.174
Violation Description:	Failure to inspect hazardous waste storage areas at least weekly.
Violation Notes:	Returned to compliance on 06/15/2016. Per, facility, hazardous waste container areas are inspected once a month. Begin inspection hazardous waste container areas weekly.
Violation Division:	Santa Clara County Environmental Health
Violation Program:	HW
Violation Source:	CERS,
Site ID:	153245
Site Name:	SHIRO'S AUTO BODY

SHIRO'S AUTO BODY (Continued) **S121746871**

Violation Date:	04-25-2016
Citation:	22 CCR 12 66262.34(d) - California Code of Regulations, Title 22, Chapter 12, Section(s) 66262.34(d)
Violation Description:	Failure to dispose of hazardous waste within 180 days (or 270 if waste is transported over 200 miles) for the generator who generates less than 1000 kilogram per month, but more than 100 kilograms per month.
Violation Notes:	Returned to compliance on 06/15/2016. Observed 1 x 30 gallon drum of used coolant with a start date of 6/11/14. Observed 1 x 30 gallon drum of used oil with a start date of 10/10/13 Observed 1 x 15 gallon drum of waterborne paint waste with a start date of 9/18/5 Observed 1 x 55 gallon drum of solvent paint waste with a start date of 9/27/15 As a small quantity generator your accumulation time limit is 180 days (6 months).
Violation Division:	Santa Clara County Environmental Health
Violation Program:	HW
Violation Source:	CERS,
Site ID:	153245
Site Name:	SHIRO'S AUTO BODY
Violation Date:	08-30-2022
Citation:	40 CFR 1 265.173 - U.S. Code of Federal Regulations, Title 40, Chapter 1, Section(s) 265.173
Violation Description:	Failure to meet the following container management requirements: (a) A container holding hazardous waste must always be closed during storage, except when it is necessary to add or remove waste. (b) A container holding hazardous waste must not be opened, handled, or stored in a manner which may rupture the container or cause it to leak.
Violation Notes:	Returned to compliance on 11/07/2022. Observed 2 x 30 gal metal containers of used oil located in the outside waste storage area which were open when no waste was actively being added or removed
Violation Division:	Santa Clara County Environmental Health
Violation Program:	HW
Violation Source:	CERS,
Site ID:	153245
Site Name:	SHIRO'S AUTO BODY
Violation Date:	08-30-2022
Citation:	22 CCR 12 66262.34(f) - California Code of Regulations, Title 22, Chapter 12, Section(s) 66262.34(f)
Violation Description:	Failure to properly label hazardous waste accumulation containers and portable tanks with the following requirements: "Hazardous Waste", name and address of the generator, physical and chemical characteristics of the Hazardous Waste, and starting accumulation date.
Violation Notes:	Returned to compliance on 11/07/2022. The following hazardous waste containers in the paint prep area of the shop had missing or incomplete markings: - 1 x 20 gal poly drum of water based paint and water - 1 x 30 gal metal drum of solvent - 1 x 30 gal trash can of paint cups and waste solids Additionally, the following hazardous waste containers in the outside storage shed had missing or incomplete markings: - 2 x 30 gal metal drums of used oil had incomplete/illegible labels - 1 x 30 gal metal drum of waste coolant had no markings or label
Violation Division:	Santa Clara County Environmental Health
Violation Program:	HW
Violation Source:	CERS,

SHIRO'S AUTO BODY (Continued) **S121746871**

Site ID: 153245
Site Name: SHIRO'S AUTO BODY
Violation Date: 04-25-2016
Citation: 22 CCR 12 66262.40(c) - California Code of Regulations, Title 22, Chapter 12, Section(s) 66262.40(c)
Violation Description: Failure to determine if the waste generated is a hazardous waste and to maintain analysis results for three years.
Violation Notes: Returned to compliance on 06/15/2016. Observed 1 x 55 gallon trash can containing used paint cups. Make a hazardous waste determination for the paint residue in the paint cups. If determined to be hazardous, begin managing as hazardous waste and accumulate paint cups in a properly labeled container. Paint waste is presumed hazardous because it is listed in California Code of Regulations, Appendix X.
Violation Division: Santa Clara County Environmental Health
Violation Program: HW
Violation Source: CERS,

Site ID: 153245
Site Name: SHIRO'S AUTO BODY
Violation Date: 08-30-2022
Citation: HSC 6.5 25160.2 - California Health and Safety Code, Chapter 6.5, Section(s) 25160.2
Violation Description: Failure of a generator of hazardous waste that meets the conditions to be transported on a consolidated manifest to comply with one or more of the required consolidated manifesting procedures and retain copies of receipts for three years.
Violation Notes: Returned to compliance on 11/07/2022. No consolidated manifests for used oil or coolant were available for review.
Violation Division: Santa Clara County Environmental Health
Violation Program: HW
Violation Source: CERS,

Evaluation:
Eval General Type: Compliance Evaluation Inspection
Eval Date: 05-22-2017
Violations Found: No
Eval Type: Routine done by local agency
Eval Notes: Occupancy ID: 4636
Eval Division: Santa Clara County Fire Department
Eval Program: HMRRP
Eval Source: CERS,

Eval General Type: Compliance Evaluation Inspection
Eval Date: 06-03-2019
Violations Found: No
Eval Type: Routine done by local agency
Eval Notes: Occupancy ID: 4636
Eval Division: Santa Clara County Fire Department
Eval Program: HMRRP
Eval Source: CERS,

Eval General Type: Compliance Evaluation Inspection
Eval Date: 04-05-2021
Violations Found: No
Eval Type: Routine done by local agency
Eval Notes: Occupany ID: 4636
Eval Division: Santa Clara County Fire Department

SHIRO'S AUTO BODY (Continued) **S121746871**

Eval Program: HMRRP
Eval Source: CERS,

Eval General Type: Compliance Evaluation Inspection
Eval Date: 04-25-2016
Violations Found: Yes
Eval Type: Routine done by local agency
Eval Notes: On site to conduct a routine hazardous waste inspection. Facility is an auto body shop with 2 service bays and an outdoor lot for vehicles and storage. Facility primarily does body work, and rarely, when vehicles have major front end damage, used oil, used coolant, and used oil filters are removed from vehicles. Observed the following wastes on site: 1 x 55 gallon drum of solvent paint waste 1 x 15 gallon drum of waterborne paint waste 2 x 30 gallon drums of used coolant (1 in use) 1 x 30 gallon drum of used oil 1 x 15 gallon used oil roller 1 x 3 gallon fluid evacuator 1 x 55 gallon drum of waste gasoline Fire extinguishers have had annual maintenance Mission Linen manages used rags Interstate manages battery cores Employees have had hazardous waste management training EPA ID# CAL000375710 is active Used oil filters are dropped off at O'Reilly Auto Parts Paint booth filters are replaced every 3 months by contractor. Disposal receipts for waterborne [Truncated]
Eval Division: Santa Clara County Environmental Health
Eval Program: HW
Eval Source: CERS,

Eval General Type: Compliance Evaluation Inspection
Eval Date: 06-19-2015
Violations Found: No
Eval Type: Routine done by local agency
Eval Notes: Occupancy ID: 4636
Eval Division: Santa Clara County Fire Department
Eval Program: HMRRP
Eval Source: CERS,

Eval General Type: Compliance Evaluation Inspection
Eval Date: 08-30-2022
Violations Found: Yes
Eval Type: Routine done by local agency
Eval Notes: On-site to conduct a hazardous waste generator routine inspection with Donald Copeland of HMCD. This inspection commenced on 08/25/2022 with the on-site inspection and concluded on 08/30/2022 with the issuance of this report. A walkthrough of the shop floor, outside yard and waste storage area was conducted with owner Darryl Shiozawa. The following hazardous wastes were observed accumulating in the paint preparation area during this inspection: - 1 x 20 gal poly drum of water-based paint and water mixture - 1 x 30 gal metal drum of solvent - 1 x 40 gal trash can of paint cups and other compatible waste solids The following hazardous wastes were observed in the hazardous waste storage shed located outside the shop: - 1 x 30 gal metal drum of used oil - 1 x 30 gal metal drum of - 1 x 30 gal metal drum of waste coolant - 1 x 55 gal metal drum of waste gasoline - 1 x 30 gal metal dolly of used oil ~ 6 car batteries NOTES: - State waste ID CAL000375710 [Truncated]
Eval Division: Santa Clara County Environmental Health
Eval Program: HW
Eval Source: CERS,

SHIRO'S AUTO BODY (Continued) **S121746871**

Eval General Type: Compliance Evaluation Inspection
Eval Date: 04-11-2016
Violations Found: No
Eval Type: Routine done by local agency
Eval Notes: Ocupancy ID: 4636
Eval Division: Santa Clara County Fire Department
Eval Program: HMRRP
Eval Source: CERS,

Eval General Type: Compliance Evaluation Inspection
Eval Date: 06-04-2014
Violations Found: No
Eval Type: Routine done by local agency
Eval Notes: Occupancy ID: 4636
Eval Division: Santa Clara County Fire Department
Eval Program: HMRRP
Eval Source: CERS,

Eval General Type: Compliance Evaluation Inspection
Eval Date: 06-15-2022
Violations Found: No
Eval Type: Routine done by local agency
Eval Notes: Occupany ID: 4636
Eval Division: Santa Clara County Fire Department
Eval Program: HMRRP
Eval Source: CERS,

Eval General Type: Compliance Evaluation Inspection
Eval Date: 04-11-2018
Violations Found: No
Eval Type: Routine done by local agency
Eval Notes: Occupancy ID: 4636
Eval Division: Santa Clara County Fire Department
Eval Program: HMRRP
Eval Source: CERS,

Coordinates:
Site ID: 153245
Facility Name: SHIRO'S AUTO BODY
Env Int Type Code: HWG
Program ID: 10347634
Coord Name: Not reported
Ref Point Type Desc: Center of a facility or station.,
Latitude: 37.277010
Longitude: -121.945240

Affiliation:
Affiliation Type Desc: Operator
Entity Name: Darryl Shiozawa
Entity Title: Not reported
Affiliation Address: Not reported
Affiliation City: Not reported
Affiliation State: Not reported
Affiliation Country: Not reported
Affiliation Zip: Not reported
Affiliation Phone: (408) 234-7519,

SHIRO'S AUTO BODY (Continued) **S121746871**

Affiliation Type Desc:	CUPA District
Entity Name:	Santa Clara County Environmental Health
Entity Title:	Not reported
Affiliation Address:	1555 Berger Drive, Suite 300
Affiliation City:	San Jose
Affiliation State:	CA
Affiliation Country:	Not reported
Affiliation Zip:	95112-2716
Affiliation Phone:	(408) 918-3400,

Affiliation Type Desc:	Legal Owner
Entity Name:	SHIOZAWA, DARRYL
Entity Title:	Not reported
Affiliation Address:	175 CRISTICH LN
Affiliation City:	CAMPBELL
Affiliation State:	CA
Affiliation Country:	United States
Affiliation Zip:	95008
Affiliation Phone:	(408) 378-6956,

Affiliation Type Desc:	Facility Mailing Address
Entity Name:	Mailing Address
Entity Title:	Not reported
Affiliation Address:	175 CRISTICH LN
Affiliation City:	CAMPBELL
Affiliation State:	CA
Affiliation Country:	Not reported
Affiliation Zip:	95008
Affiliation Phone:	,

Affiliation Type Desc:	Parent Corporation
Entity Name:	SHIRO'S AUTO BODY
Entity Title:	Not reported
Affiliation Address:	Not reported
Affiliation City:	Not reported
Affiliation State:	Not reported
Affiliation Country:	Not reported
Affiliation Zip:	Not reported
Affiliation Phone:	,

Affiliation Type Desc:	Environmental Contact
Entity Name:	Darryl Shiozawa
Entity Title:	Not reported
Affiliation Address:	175 Cristich Ln
Affiliation City:	Campbell
Affiliation State:	CA
Affiliation Country:	Not reported
Affiliation Zip:	95008
Affiliation Phone:	,

D60 SE < 1/8 0.092 mi. 488 ft. | **BAUER CONCRETE 615 MCGLINCEY LN CAMPBELL, CA 95008** | **LUST HIST LUST Cortese HIST CORTESE CERS** | **S103666958 N/A**

Site 5 of 12 in cluster D

Relative: Higher

Actual: 211 ft.

LUST:

Name:	BAUER CONCRETE
Address:	615 MCGLINCEY LN
City,State,Zip:	CAMPBELL, CA 95008
Lead Agency:	SANTA CLARA COUNTY LOP
Case Type:	LUST Cleanup Site
Geo Track:	http://geotracker.waterboards.ca.gov/profile_report.asp?global_id=T0608501835
Global Id:	T0608501835
Latitude:	37.27797
Longitude:	-121.939218
Status:	Completed - Case Closed
Status Date:	04/11/1997
Case Worker:	DEH
RB Case Number:	Not reported
Local Agency:	SANTA CLARA COUNTY LOP
File Location:	All Files are on GeoTracker or in the Local Agency Database
Local Case Number:	Not reported
Potential Media Affect:	Soil
Potential Contaminants of Concern:	Gasoline
EPA Region:	9
Coordinate Source:	* Digitized From APN (Acessor Parcel Maps)
Cuf Case:	YES
Quantity Released Gallons:	Not reported
Begin Date:	12/30/1993
Leak Reported Date:	01/03/1994
How Discovered:	Not reported
How Discovered Description:	Not reported
Discharge Source:	Not reported
Discharge Cause:	Not reported
Stop Method:	Not reported
Stop Description:	Not reported
No Further Action Date:	04/11/1997
CA Water Watershed Name:	Santa Clara - Guadalupe River (205.40)
Dwr Groundwater Subbasin Name:	Santa Clara Valley - Santa Clara (2-009.02)
Disadvantaged Community:	Not reported
CA Enviroscreen 3 Score:	21-25%
CA Enviroscreen 4 Score:	15-20%
Military DOD Site:	No
Facility Project Subtype:	Not reported
RWQCB Region:	SAN FRANCISCO BAY RWQCB (REGION 2)
Site History:	Not reported

LUST:

Global Id:	T0608501835
Contact Type:	Local Agency Caseworker - Primary Caseworker
Contact Name:	DEH CASEWORKER
Organization Name:	SANTA CLARA COUNTY LOP
Address:	1555 Berger Drive, Suite 300
City:	SAN JOSE
Email:	smp@deh.sccgov.org
Phone Number:	4089183400

Global Id:	T0608501835
Contact Type:	Regional Board Caseworker

BAUER CONCRETE (Continued) **S103666958**

Contact Name: Regional Water Board
Organization Name: SAN FRANCISCO BAY RWQCB (REGION 2)
Address: 1515 CLAY ST SUITE 1400
City: OAKLAND
Email: Not reported
Phone Number: Not reported

LUST:
Global Id: T0608501835
Action Type: Other
Date: 01/03/1994
Action: Leak Reported

Global Id: T0608501835
Action Type: ENFORCEMENT
Date: 04/13/1994
Action: Notice of Responsibility - #39455

Global Id: T0608501835
Action Type: RESPONSE
Date: 01/01/1997
Action: Other Report / Document

Global Id: T0608501835
Action Type: ENFORCEMENT
Date: 04/11/1997
Action: Closure/No Further Action Letter

LUST:
Global Id: T0608501835
Status: Open - Case Begin Date
Status Date: 12/30/1993

Global Id: T0608501835
Status: Open - Site Assessment
Status Date: 12/30/1993

Global Id: T0608501835
Status: Open - Site Assessment
Status Date: 08/02/1994

Global Id: T0608501835
Status: Completed - Case Closed
Status Date: 04/11/1997

LUST REG 2:
Region: 2
Facility Id: Not reported
Facility Status: Case Closed
Case Number: 07S1W35K02f
How Discovered: Not reported
Leak Cause: Not reported
Leak Source: Not reported
Date Leak Confirmed: Not reported
Oversight Program: LUST

BAUER CONCRETE (Continued) **S103666958**

Prelim. Site Assesment Wokplan Submitted: Not reported
Preliminary Site Assesment Began: 12/30/1993
Pollution Characterization Began: 8/2/1994
Pollution Remediation Plan Submitted: Not reported
Date Remediation Action Underway: Not reported
Date Post Remedial Action Monitoring Began: Not reported

LUST SANTA CLARA:
Name: BAUER CONCRETE
Address: 615 MCGLINCEY LN
City,State,Zip: CAMPBELL, CA
Region: SANTA CLARA
SCVWD ID: 07S1W35K02F
Date Closed: 04/11/1997
EDR Link ID: 07S1W35K02F

HIST LUST SANTA CLARA:
Name: Bauer Concrete
Address: 615 McGlincey Ln
City: Campbell
Region: SANTA CLARA
Region Code: 2
SCVWD ID: 07S1W35K02
Oversite Agency: SCVWD
Date Listed: 1994-04-08 00:00:00
Closed Date: 1997-04-11 00:00:00

CORTESE:
Name: BAUER CONCRETE
Address: 615 MCGLINCEY LN
City,State,Zip: CAMPBELL, CA 95008
Region: CORTESE
Envirostor Id: Not reported
Global ID: T0608501835
Site/Facility Type: LUST CLEANUP SITE
Cleanup Status: COMPLETED - CASE CLOSED
Status Date: Not reported
Site Code: Not reported
Latitude: Not reported
Longitude: Not reported
Owner: Not reported
Enf Type: Not reported
Swat R: Not reported
Flag: active
Order No: Not reported
Waste Discharge System No: Not reported
Effective Date: Not reported
Region 2: Not reported
WID Id: Not reported
Solid Waste Id No: Not reported
Waste Management Uit Name: Not reported
File Name: Active Open

HIST CORTESE:
edr_fname: BAUER CONCRETE

BAUER CONCRETE (Continued) **S103666958**

edr_fadd1:	615 MCGLINCEY
City,State,Zip:	CAMPBELL, CA
Region:	CORTESE
Facility County Code:	43
Reg By:	LTNKA
Reg Id:	43-1992

CERS:

Name:	BAUER CONCRETE
Address:	615 MCGLINCEY LN
City,State,Zip:	CAMPBELL, CA 95008
Site ID:	637114
CERS ID:	T0608501835
CERS Description:	Leaking Underground Storage Tank Cleanup Site

Affiliation:

Affiliation Type Desc:	Local Agency Caseworker
Entity Name:	DEH CASEWORKER - SANTA CLARA COUNTY LOP
Entity Title:	Not reported
Affiliation Address:	1555 Berger Drive, Suite 300
Affiliation City:	SAN JOSE
Affiliation State:	CA
Affiliation Country:	Not reported
Affiliation Zip:	Not reported
Affiliation Phone:	4089183400,

Affiliation Type Desc:	Regional Board Caseworker
Entity Name:	Regional Water Board - SAN FRANCISCO BAY RWQCB (REGION 2)
Entity Title:	Not reported
Affiliation Address:	1515 CLAY ST SUITE 1400
Affiliation City:	OAKLAND
Affiliation State:	CA
Affiliation Country:	Not reported
Affiliation Zip:	Not reported
Affiliation Phone:	,

D61 **DURO CONCRETE INC** **CUPA Listings** **S112345409**
SE **615 E MCGLINCY LN B** **N/A**
< 1/8 **CAMPBELL, CA 95008**
0.092 mi.
488 ft. **Site 6 of 12 in cluster D**

Relative:
Higher

Actual:
211 ft.

CUPA SANTA CLARA:

Name:	DURO CONCRETE INC
Address:	615 E MCGLINCY LN B
City,State,Zip:	CAMPBELL, CA 95008
Region:	SANTA CLARA
Telephone:	4083718220
UDF Email:	Not reported
PE#:	2201
Program Description:	GENERATES WASTE OIL ONLY
Program Identifier:	DEH PERMIT-HAZ WASTE GENERATOR PROGRAM
Latitude:	37.278307
Longitude:	-121.940032
Record ID:	PR0315497
Facility ID:	FA0200454

F62 SE < 1/8 0.095 mi. 502 ft. | **CAMBRIAN GO KARTS 599 E MCGLINCY LN A CAMPBELL, CA 95008** | **CERS HAZ WASTE CERS** | **S112345515 N/A**

Site 1 of 13 in cluster F

Relative: Higher

Actual: 212 ft.

CERS HAZ WASTE:

Name:	CAMBRIAN GO KARTS
Address:	599 E MCGLINCY LN A
City,State,Zip:	CAMPBELL, CA 95008
Site ID:	16031
CERS ID:	10354366
CERS Description:	Hazardous Waste Generator

CERS:

Name:	CAMBRIAN GO KARTS
Address:	599 E MCGLINCY LN A
City,State,Zip:	CAMPBELL, CA 95008
Site ID:	16031
CERS ID:	10354366
CERS Description:	Chemical Storage Facilities

Evaluation:

Eval General Type:	Other/Unknown
Eval Date:	03-12-2020
Violations Found:	No
Eval Type:	Other, not routine, done by local agency
Eval Notes:	On-site at 599 E McGLincy Lane Campbell, CA to conduct a permit investigation. The old tenant, Cambrian Go Karts is no longer at this location, and the current tenant is West Valley Construction. Ron Ormonde, Tool & Facilities Manager gave a walk-through of the facility. West Valley Construction uses this facility to store construction equipment and parts. No hazardous materials were observed at this facility. Based on my observations, West Valley Construction will not require a permit from our office at this time. Contact: Ron Ormonde, Tool & Facilities Manager 408-968-8087 ROrmonde@wvcc.com
Eval Division:	Santa Clara County Environmental Health
Eval Program:	HW
Eval Source:	CERS,

Eval General Type:	Compliance Evaluation Inspection
Eval Date:	08-26-2013
Violations Found:	No
Eval Type:	Routine done by local agency
Eval Notes:	ON SITE FOR THE 2013 HAZARDOUS WASTE INSPECTION RYAN MILLER ON SITE TO PROVIDE ACCESS TO STORAGE AND SHOP AREA. SHOP AREA IS CLEAN AND ORDERLY. ENGINES ARE ALL 2 STROKE AIR COOLED SMALL ENGINES WITHOUT CRANK CASE OILS OR LIQUID COOLANTS. WASTE IS GENERATED WHEN REMOVING FUEL OIL MIXTURE FROM FUEL TANKS OF GO-CARTS BEING SERVICED. WASTE FUEL/OIL MIXTURES ARE COLLECTED IN A 55 GALLON DRUM. THE DRUM BEING USED WAS OBSERVED WITHOUT A HAZARDOUS WASTE LABEL. ASOCIATED PAPERWORK OR HAZ WASTE RECORDS WHERE NOT AVAILABLE AT THE TIME OF INSPECTION. LABELS AND GUIDELINES PROVIDED TO RYAN MILLER WHILE ON SITE.
Eval Division:	Santa Clara County Environmental Health
Eval Program:	HW
Eval Source:	CERS,

Affiliation:

Affiliation Type Desc:	CUPA District

CAMBRIAN GO KARTS (Continued) **S112345515**

Entity Name:	Santa Clara County Environmental Health
Entity Title:	Not reported
Affiliation Address:	1555 Berger Drive, Suite 300
Affiliation City:	San Jose
Affiliation State:	CA
Affiliation Country:	Not reported
Affiliation Zip:	95112-2716
Affiliation Phone:	(408) 918-3400,

Affiliation Type Desc:	Facility Mailing Address
Entity Name:	Mailing Address
Entity Title:	Not reported
Affiliation Address:	599 E MCGLINCY LN #A
Affiliation City:	CAMPBELL
Affiliation State:	CA
Affiliation Country:	Not reported
Affiliation Zip:	95008
Affiliation Phone:	,

Affiliation Type Desc:	Legal Owner
Entity Name:	DURBIN, DONALD W
Entity Title:	Not reported
Affiliation Address:	599 E MCGLINCY LN A
Affiliation City:	CAMPBELL
Affiliation State:	CA
Affiliation Country:	United States
Affiliation Zip:	95008
Affiliation Phone:	(408) 529-7561,

Affiliation Type Desc:	Parent Corporation
Entity Name:	CAMBRIAN GO KARTS
Entity Title:	Not reported
Affiliation Address:	Not reported
Affiliation City:	Not reported
Affiliation State:	Not reported
Affiliation Country:	Not reported
Affiliation Zip:	Not reported
Affiliation Phone:	,

F63 **CAMBRIAN GO KARTS** **CUPA Listings** **S124897716**
SE **599 E MCGLINCY LN** **HWTS** **N/A**
< 1/8 **CAMPBELL, CA 95008**
0.095 mi.
502 ft. **Site 2 of 13 in cluster F**

Relative:
Higher

Actual:
212 ft.

CUPA SANTA CLARA:

Name:	WEST VALLEY CONSTRUCTION CO
Address:	599 E MCGLINCY LN A
City,State,Zip:	CAMPBELL, CA 95008
Region:	SANTA CLARA
Telephone:	4085297561
UDF Email:	CDarman@wvcc.com
PE#:	2202
Program Description:	GENERATES < 100 KG/YR
Program Identifier:	DEH PERMIT-HAZ WASTE GENERATOR PROGRAM
Latitude:	37.278112
Longitude:	-121.940115

CAMBRIAN GO KARTS (Continued) **S124897716**

Record ID: PR0401367
Facility ID: FA0269655

HWTS:

Name:	CAMBRIAN GO KARTS
Address:	599 E MCGLINCY LN
Address 2:	Not reported
City,State,Zip:	CAMPBELL, CA 95008
EPA ID:	CAL000389855
Inactive Date:	06/30/2015
Create Date:	10/02/2013
Last Act Date:	Not reported
Mailing Name:	Not reported
Mailing Address:	599 E MCGLINCY LN
Mailing Address 2:	Not reported
Mailing City,State,Zip:	CAMPBELL, CA 950084900
Owner Name:	DON DURBIN
Owner Address:	599 E MCGLINCY LN
Owner Address 2:	Not reported
Owner City,State,Zip:	CAMPBELL, CA 950084900
Owner Phone:	Not reported
Owner Fax:	Not reported
Contact Name:	DON DURBIN
Contact Address:	599 E MCGLINCY LN
Contact Address 2:	Not reported
City,State,Zip:	CAMPBELL, CA 95008
Contact Phone:	Not reported
Contact Fax:	Not reported
Facility Status:	Inactive
Facility Type:	PERMANENT
Category:	STATE
Latitude:	37.278423
Longitude:	-121.940298

NAICS:

EPA ID:	CAL000389855
Create Date:	2013-10-02 14:49:19.323
NAICS Code:	811111
NAICS Description:	General Automotive Repair
Issued EPA ID Date:	2013-10-02 14:49:19.31300
Inactive Date:	2015-06-30 00:00:00
Facility Name:	CAMBRIAN GO KARTS
Facility Address:	599 E MCGLINCY LN
Facility Address 2:	Not reported
Facility City:	CAMPBELL
Facility County:	Not reported
Facility State:	CA
Facility Zip:	950084900

F64 SE < 1/8 0.095 mi. 502 ft. — **AOPTIX TECHNOLOGIES INC**, **599 MCGLINCY LN B**, **CAMPBELL, CA 95008** — **CUPA Listings** — **S121473345** / **N/A**

Site 3 of 13 in cluster F

Relative: Higher
Actual: 212 ft.

CUPA SANTA CLARA:

Name:	AOPTIX TECHNOLOGIES INC
Address:	599 MCGLINCY LN B
City,State,Zip:	CAMPBELL, CA 95008
Region:	SANTA CLARA
Telephone:	4085583300
UDF Email:	Not reported
PE#:	2202
Program Description:	GENERATES < 100 KG/YR
Program Identifier:	DEH PERMIT-HAZ WASTE GENERATOR PROGRAM
Latitude:	37.278215
Longitude:	-121.940202
Record ID:	PR0378691
Facility ID:	FA0258572

F65 SE < 1/8 0.095 mi. 502 ft. — **TWIN GLASS TECHNOLOGY**, **599 E MCGLINCY LN A**, **CAMPBELL, CA 95008** — **CUPA Listings** — **S121468396** / **N/A**

Site 4 of 13 in cluster F

Relative: Higher
Actual: 212 ft.

CUPA SANTA CLARA:

Name:	TWIN GLASS TECHNOLOGY
Address:	599 E MCGLINCY LN A
City,State,Zip:	CAMPBELL, CA 95008
Region:	SANTA CLARA
Telephone:	Not reported
UDF Email:	Not reported
PE#:	2202
Program Description:	GENERATES < 100 KG/YR
Program Identifier:	DEH PERMIT-HAZ WASTE GENERATOR PROGRAM
Latitude:	37.278215
Longitude:	-121.940202
Record ID:	PR0314171
Facility ID:	FA0200448

D66 SE < 1/8 0.095 mi. 504 ft. — **D&D AUTO PARTS INC VICTORY AUTOMOTIVE MACHINE**, **625 E MCGLINCY LN STE A**, **CAMPBELL, CA 95008** — **RCRA NonGen / NLR** — **1024799612** / **CAL000212609**

Site 7 of 12 in cluster D

Relative: Higher
Actual: 210 ft.

RCRA Listings:

Date Form Received by Agency:	20000612
Handler Name:	D&D Auto Parts Inc Victory Automotive Machine
Handler Address:	625 E MCGLINCY LN STE A
Handler City,State,Zip:	CAMPBELL, CA 95008
EPA ID:	CAL000212609
Contact Name:	VICTOR ANDERSON
Contact Address:	625 E MCGLINCY LN STE A
Contact City,State,Zip:	CAMPBELL, CA 95008-5045
Contact Telephone:	408-628-4640

D&D AUTO PARTS INC VICTORY AUTOMOTIVE MACHINE (Continued) **1024799612**

Contact Fax:	408-626-9825
Contact Email:	VICTORYMACHINE@GMAIL.COM
Contact Title:	Not reported
EPA Region:	09
Land Type:	Not reported
Federal Waste Generator Description:	Not a generator, verified
Non-Notifier:	Not reported
Biennial Report Cycle:	Not reported
Accessibility:	Not reported
Active Site Indicator:	Handler Activities
State District Owner:	Not reported
State District:	Not reported
Mailing Address:	625 E MCGLINCY LN STE A
Mailing City,State,Zip:	CAMPBELL, CA 95008
Owner Name:	D & D Autoparts Inc
Owner Type:	Other
Operator Name:	Victor Anderson
Operator Type:	Other
Short-Term Generator Activity:	No
Importer Activity:	No
Mixed Waste Generator:	No
Transporter Activity:	No
Transfer Facility Activity:	No
Recycler Activity with Storage:	No
Small Quantity On-Site Burner Exemption:	No
Smelting Melting and Refining Furnace Exemption:	No
Underground Injection Control:	No
Off-Site Waste Receipt:	No
Universal Waste Indicator:	Yes
Universal Waste Destination Facility:	Yes
Federal Universal Waste:	No
Active Site State-Reg Handler:	---
Federal Facility Indicator:	Not reported
Hazardous Secondary Material Indicator:	N
Sub-Part K Indicator:	Not reported
2018 GPRA Permit Baseline:	Not on the Baseline
2018 GPRA Renewals Baseline:	Not on the Baseline
202 GPRA Corrective Action Baseline:	No
Subject to Corrective Action Universe:	No
Non-TSDFs Where RCRA CA has Been Imposed Universe:	No
Corrective Action Priority Ranking:	No NCAPS ranking
Environmental Control Indicator:	No
Institutional Control Indicator:	No
Human Exposure Controls Indicator:	N/A
Groundwater Controls Indicator:	N/A
Significant Non-Complier Universe:	No
Unaddressed Significant Non-Complier Universe:	No
Addressed Significant Non-Complier Universe:	No
Significant Non-Complier With a Compliance Schedule Universe:	No
Financial Assurance Required:	Not reported
Handler Date of Last Change:	20180905
Recognized Trader-Importer:	No
Recognized Trader-Exporter:	No
Importer of Spent Lead Acid Batteries:	No
Exporter of Spent Lead Acid Batteries:	No
Recycler Activity Without Storage:	No
Manifest Broker:	No

D&D AUTO PARTS INC VICTORY AUTOMOTIVE MACHINE (Continued) **1024799612**

Sub-Part P Indicator: No

Handler - Owner Operator:
Owner/Operator Indicator: Owner
Owner/Operator Name: D & D AUTOPARTS INC
Legal Status: Other
Date Became Current: Not reported
Date Ended Current: Not reported
Owner/Operator Address: 625 E MCGLINCY LN STE A
Owner/Operator City,State,Zip: CAMPBELL, CA 95008
Owner/Operator Telephone: 408-266-7570
Owner/Operator Telephone Ext: Not reported
Owner/Operator Fax: Not reported
Owner/Operator Email: Not reported

Owner/Operator Indicator: Operator
Owner/Operator Name: VICTOR ANDERSON
Legal Status: Other
Date Became Current: Not reported
Date Ended Current: Not reported
Owner/Operator Address: 625 E MCGLINCY LN STE A
Owner/Operator City,State,Zip: CAMPBELL, CA 95008-5045
Owner/Operator Telephone: 408-628-4640
Owner/Operator Telephone Ext: Not reported
Owner/Operator Fax: Not reported
Owner/Operator Email: Not reported

Historic Generators:
Receive Date: 20000612
Handler Name: D&D AUTO PARTS INC VICTORY AUTOMOTIVE MACHINE
Federal Waste Generator Description: Not a generator, verified
State District Owner: Not reported
Large Quantity Handler of Universal Waste: No
Recognized Trader Importer: No
Recognized Trader Exporter: No
Spent Lead Acid Battery Importer: No
Spent Lead Acid Battery Exporter: No
Current Record: Yes
Non Storage Recycler Activity: Not reported
Electronic Manifest Broker: Not reported

List of NAICS Codes and Descriptions:
NAICS Code: 811111
NAICS Description: GENERAL AUTOMOTIVE REPAIR

Facility Has Received Notices of Violations:
Violations: No Violations Found

Evaluation Action Summary:
Evaluations: No Evaluations Found

D67 SE < 1/8 0.095 mi. 504 ft. | **HBL DRAPERY & NATIONAL GOWN CLEANERS**
625 MCGLINCY LN
CAMPBELL, CA 95008

Site 8 of 12 in cluster D

RCRA NonGen / NLR | **1024800252**
CAL000219064

Relative: Higher

Actual: 210 ft.

RCRA Listings:

Date Form Received by Agency:	20010130
Handler Name:	Hbl Drapery & National Gown Cleaners
Handler Address:	625 MCGLINCY LN
Handler City,State,Zip:	CAMPBELL, CA 95008-0000
EPA ID:	CAL000219064
Contact Name:	CHRISTINE MORRISSEY
Contact Address:	625 E MCGLINCY LN
Contact City,State,Zip:	CAMPBELL, CA 95008
Contact Telephone:	408-371-3174
Contact Fax:	000-000-0000
Contact Email:	INFO@NATIONALGOWN.COM
Contact Title:	Not reported
EPA Region:	09
Land Type:	Not reported
Federal Waste Generator Description:	Not a generator, verified
Non-Notifier:	Not reported
Biennial Report Cycle:	Not reported
Accessibility:	Not reported
Active Site Indicator:	Handler Activities
State District Owner:	Not reported
State District:	Not reported
Mailing Address:	625 E MCGLINCY LN
Mailing City,State,Zip:	CAMPBELL, CA 95008-5045
Owner Name:	Christine Morrissey
Owner Type:	Other
Operator Name:	Christine Morrissey
Operator Type:	Other
Short-Term Generator Activity:	No
Importer Activity:	No
Mixed Waste Generator:	No
Transporter Activity:	No
Transfer Facility Activity:	No
Recycler Activity with Storage:	No
Small Quantity On-Site Burner Exemption:	No
Smelting Melting and Refining Furnace Exemption:	No
Underground Injection Control:	No
Off-Site Waste Receipt:	No
Universal Waste Indicator:	Yes
Universal Waste Destination Facility:	Yes
Federal Universal Waste:	No
Active Site State-Reg Handler:	---
Federal Facility Indicator:	Not reported
Hazardous Secondary Material Indicator:	N
Sub-Part K Indicator:	Not reported
2018 GPRA Permit Baseline:	Not on the Baseline
2018 GPRA Renewals Baseline:	Not on the Baseline
202 GPRA Corrective Action Baseline:	No
Subject to Corrective Action Universe:	No
Non-TSDFs Where RCRA CA has Been Imposed Universe:	No
Corrective Action Priority Ranking:	No NCAPS ranking
Environmental Control Indicator:	No
Institutional Control Indicator:	No

HBL DRAPERY & NATIONAL GOWN CLEANERS (Continued) **1024800252**

Human Exposure Controls Indicator:	N/A
Groundwater Controls Indicator:	N/A
Significant Non-Complier Universe:	No
Unaddressed Significant Non-Complier Universe:	No
Addressed Significant Non-Complier Universe:	No
Significant Non-Complier With a Compliance Schedule Universe:	No
Financial Assurance Required:	Not reported
Handler Date of Last Change:	20180905
Recognized Trader-Importer:	No
Recognized Trader-Exporter:	No
Importer of Spent Lead Acid Batteries:	No
Exporter of Spent Lead Acid Batteries:	No
Recycler Activity Without Storage:	No
Manifest Broker:	No
Sub-Part P Indicator:	No

Handler - Owner Operator:

Owner/Operator Indicator:	Operator
Owner/Operator Name: CHRISTINE MORRISSEY	
Legal Status:	Other
Date Became Current:	Not reported
Date Ended Current:	Not reported
Owner/Operator Address:	625 E MCGLINCY LN
Owner/Operator City,State,Zip:	CAMPBELL, CA 95008
Owner/Operator Telephone:	408-371-3174
Owner/Operator Telephone Ext:	Not reported
Owner/Operator Fax:	Not reported
Owner/Operator Email:	Not reported

Owner/Operator Indicator:	Owner
Owner/Operator Name: CHRISTINE MORRISSEY	
Legal Status:	Other
Date Became Current:	Not reported
Date Ended Current:	Not reported
Owner/Operator Address:	625 E MCGLINCY LN
Owner/Operator City,State,Zip:	CAMPBELL, CA 95008-5045
Owner/Operator Telephone:	408-371-3174
Owner/Operator Telephone Ext:	Not reported
Owner/Operator Fax:	Not reported
Owner/Operator Email:	Not reported

Historic Generators:

Receive Date:	20010130
Handler Name:	HBL DRAPERY & NATIONAL GOWN CLEANERS
Federal Waste Generator Description:	Not a generator, verified
State District Owner:	Not reported
Large Quantity Handler of Universal Waste:	No
Recognized Trader Importer:	No
Recognized Trader Exporter:	No
Spent Lead Acid Battery Importer:	No
Spent Lead Acid Battery Exporter:	No
Current Record:	Yes
Non Storage Recycler Activity:	Not reported
Electronic Manifest Broker:	Not reported

HBL DRAPERY & NATIONAL GOWN CLEANERS (Continued) **1024800252**

List of NAICS Codes and Descriptions:
NAICS Code: 333312
NAICS Description: COMMERCIAL LAUNDRY, DRYCLEANING, AND PRESSING MACHINE MANUFACTURING

Facility Has Received Notices of Violations:
Violations: No Violations Found

Evaluation Action Summary:
Evaluations: No Evaluations Found

D68 SE < 1/8 0.095 mi. 504 ft. | **SERVICE FOREIGN CAR** | **CUPA Listings** | **S121469832**
3500 PEARL AV | **HAZNET** | **N/A**
SAN JOSE, CA 95136 | **HAZMAT**

Site 9 of 12 in cluster D

Relative: Higher
Actual: 210 ft.

CUPA SANTA CLARA:
Name: SERVICE FOREIGN CAR
Address: 3500 PEARL AV
City,State,Zip: SAN JOSE, CA 95136
Region: SANTA CLARA
Telephone: 4082662010
UDF Email: Not reported
PE#: 2205
Program Description: GENERATES 100 KG YR TO <5 TONS/YR
Program Identifier: DEH PERMIT-HAZ WASTE GENERATOR PROGRAM
Latitude: 37.274372
Longitude: -121.869805
Record ID: PR0313428
Facility ID: FA0208989

HAZNET:
Name: D&D AUTO PARTS INC VICTORY AUTOMOTIVE MACHINE
Address: 625 E MCGLINCY LN STE A
Address 2: Not reported
City,State,Zip: CAMPBELL, CA 95008
Contact: VICTOR ANDERSON
Telephone: 4086284640
Mailing Name: Not reported
Mailing Address: 625 E MCGLINCY LN STE A

Year: 2020
Gepaid: CAL000212609
TSD EPA ID: CAL000282598
CA Waste Code: 352 - Other organic solids
Disposal Method: -
Tons: 0.025

Year: 2008
Gepaid: CAL000212609
TSD EPA ID: CAD088838222
CA Waste Code: 135 - Unspecified aqueous solution
Disposal Method: H141 - Storage, Bulking, And/Or Transfer Off Site--No Treatment/Reovery (H010-H129) Or (H131-H135)
Tons: 2.331

SERVICE FOREIGN CAR (Continued) **S121469832**

Year:	2007
Gepaid:	CAL000212609
TSD EPA ID:	CAL000161743
CA Waste Code:	134 - Aqueous solution with total organic residues less than 10 percent
Disposal Method:	H141 - Storage, Bulking, And/Or Transfer Off Site--No Treatment/Reovery (H010-H129) Or (H131-H135)
Tons:	0.231
Year:	2006
Gepaid:	CAL000212609
TSD EPA ID:	CAD088838222
CA Waste Code:	135 - Unspecified aqueous solution
Disposal Method:	R01 - Recycler
Tons:	0.756
Year:	2005
Gepaid:	CAL000212609
TSD EPA ID:	CAL000161743
CA Waste Code:	134 - Aqueous solution with total organic residues less than 10 percent
Disposal Method:	R01 - Recycler
Tons:	0.231
Year:	2002
Gepaid:	CAL000212609
TSD EPA ID:	CAL000161743
CA Waste Code:	134 - Aqueous solution with total organic residues less than 10 percent
Disposal Method:	R01 - Recycler
Tons:	0.231
Year:	2002
Gepaid:	CAL000212609
TSD EPA ID:	CAD088838222
CA Waste Code:	135 - Unspecified aqueous solution
Disposal Method:	R01 - Recycler
Tons:	0.231
Year:	2001
Gepaid:	CAL000212609
TSD EPA ID:	CAD088838222
CA Waste Code:	135 - Unspecified aqueous solution
Disposal Method:	R01 - Recycler
Tons:	0.231
Year:	2000
Gepaid:	CAL000212609
TSD EPA ID:	CAD053044053
CA Waste Code:	741 - Liquids with halogenated organic compounds >= 1,000 Mg./L
Disposal Method:	-
Tons:	0.0667
Year:	2000
Gepaid:	CAL000212609
TSD EPA ID:	CAD088838222
CA Waste Code:	135 - Unspecified aqueous solution

SERVICE FOREIGN CAR (Continued) **S121469832**

Disposal Method: R01 - Recycler
Tons: 0.1302

Click this hyperlink while viewing on your computer to access additional CA HAZNET: detail in the EDR Site Report.

Additional Info:
Year: 2020
Gen EPA ID: CAL000212609

Shipment Date: 3/17/2020
Creation Date: 5/28/2020
Receipt Date: 3/23/2020
Manifest ID: 006105089GBF
Trans EPA ID: CAL000367042
Trans Name: KERN OIL FILTER RECYCLING
Trans 2 EPA ID: Not reported
Trans 2 Name: Not reported
TSDF EPA ID: CAL000282598
Trans Name: BAKERSFIELD TRANSFER INC DBA COLES ENVIRONMENTAL
TSDF Alt EPA ID: Not reported
TSDF Alt Name: Not reported
Waste Code Description: 352 - Other organic solids
RCRA Code: Not reported
Meth Code: - Not reported
Quantity Tons: 0.025
Waste Quantity: 50
Quantity Unit: P
Additional Code 1: Not reported
Additional Code 2: Not reported
Additional Code 3: Not reported
Additional Code 4: Not reported
Additional Code 5: Not reported

Additional Info:
Year: 2008
Gen EPA ID: CAL000212609

Shipment Date: 20081219
Creation Date: 2/17/2009 18:30:08
Receipt Date: 20081219
Manifest ID: 000468491GBF
Trans EPA ID: CAL000162034
Trans Name: BAY VALLEY ENVIRONMENTAL INC
Trans 2 EPA ID: Not reported
Trans 2 Name: Not reported
TSDF EPA ID: CAD088838222
Trans Name: BAYSIDE OIL II INC
TSDF Alt EPA ID: Not reported
TSDF Alt Name: Not reported
Waste Code Description: 135 - Unspecified aqueous solution
RCRA Code: Not reported
Meth Code: H141 - Storage, Bulking, And/Or Transfer Off Site--No Treatment/Reovery (H010-H129) Or (H131-H135)
Quantity Tons: 0.903

SERVICE FOREIGN CAR (Continued) **S121469832**

Waste Quantity:	215
Quantity Unit:	G
Additional Code 1:	Not reported
Additional Code 2:	Not reported
Additional Code 3:	Not reported
Additional Code 4:	Not reported
Additional Code 5:	Not reported
Shipment Date:	20080827
Creation Date:	10/13/2008 18:30:08
Receipt Date:	20080828
Manifest ID:	000468489GBF
Trans EPA ID:	CAL000162034
Trans Name:	BAY VALLEY ENVIRONMENTAL INC
Trans 2 EPA ID:	Not reported
Trans 2 Name:	Not reported
TSDF EPA ID:	CAD088838222
Trans Name:	BAYSIDE OIL II INC
TSDF Alt EPA ID:	Not reported
TSDF Alt Name:	Not reported
Waste Code Description:	135 - Unspecified aqueous solution
RCRA Code:	Not reported
Meth Code:	H141 - Storage, Bulking, And/Or Transfer Off Site--No Treatment/Reovery (H010-H129) Or (H131-H135)
Quantity Tons:	0.924
Waste Quantity:	220
Quantity Unit:	G
Additional Code 1:	Not reported
Additional Code 2:	Not reported
Additional Code 3:	Not reported
Additional Code 4:	Not reported
Additional Code 5:	Not reported
Shipment Date:	20080523
Creation Date:	9/4/2008 18:30:23
Receipt Date:	20080523
Manifest ID:	000468487GBF
Trans EPA ID:	CAL000162034
Trans Name:	BAY VALLEY ENVIRONMENTAL INC
Trans 2 EPA ID:	Not reported
Trans 2 Name:	Not reported
TSDF EPA ID:	CAD088838222
Trans Name:	BAYSIDE OIL II INC
TSDF Alt EPA ID:	Not reported
TSDF Alt Name:	Not reported
Waste Code Description:	135 - Unspecified aqueous solution
RCRA Code:	Not reported
Meth Code:	H141 - Storage, Bulking, And/Or Transfer Off Site--No Treatment/Reovery (H010-H129) Or (H131-H135)
Quantity Tons:	0.504
Waste Quantity:	120
Quantity Unit:	G
Additional Code 1:	Not reported
Additional Code 2:	Not reported
Additional Code 3:	Not reported
Additional Code 4:	Not reported
Additional Code 5:	Not reported

SERVICE FOREIGN CAR (Continued) **S121469832**

Additional Info:

Year:	2007
Gen EPA ID:	CAL000212609
Shipment Date:	20070919
Creation Date:	12/28/2007 18:30:46
Receipt Date:	20070920
Manifest ID:	000455157GBF
Trans EPA ID:	CAL000162034
Trans Name:	BAY VALLEY ENVIRONMENTAL INC
Trans 2 EPA ID:	Not reported
Trans 2 Name:	Not reported
TSDF EPA ID:	CAL000161743
Trans Name:	ALVISO INDEPENDENT OIL
TSDF Alt EPA ID:	Not reported
TSDF Alt Name:	Not reported
Waste Code Description:	134 - Aqueous solution with <10% total organic residues
RCRA Code:	Not reported
Meth Code:	H141 - Storage, Bulking, And/Or Transfer Off Site--No Treatment/Reovery (H010-H129) Or (H131-H135)
Quantity Tons:	0.231
Waste Quantity:	55
Quantity Unit:	G
Additional Code 1:	Not reported
Additional Code 2:	Not reported
Additional Code 3:	Not reported
Additional Code 4:	Not reported
Additional Code 5:	Not reported

Additional Info:

Year:	2006
Gen EPA ID:	CAL000212609
Shipment Date:	20060627
Creation Date:	9/8/2006 18:32:18
Receipt Date:	20060628
Manifest ID:	24872770
Trans EPA ID:	CAL000162034
Trans Name:	BAY VALLEY ENVIRONMENTAL INC
Trans 2 EPA ID:	Not reported
Trans 2 Name:	Not reported
TSDF EPA ID:	CAD088838222
Trans Name:	BAYSIDE OIL II INC
TSDF Alt EPA ID:	CAD088838222
TSDF Alt Name:	Not reported
Waste Code Description:	135 - Unspecified aqueous solution
RCRA Code:	Not reported
Meth Code:	R01 - Recycler
Quantity Tons:	0.756
Waste Quantity:	180
Quantity Unit:	G
Additional Code 1:	Not reported
Additional Code 2:	Not reported
Additional Code 3:	Not reported
Additional Code 4:	Not reported
Additional Code 5:	Not reported

SERVICE FOREIGN CAR (Continued) **S121469832**

Additional Info:

Year:	2005
Gen EPA ID:	CAL000212609
Shipment Date:	20051230
Creation Date:	3/22/2006 18:31:37
Receipt Date:	20060104
Manifest ID:	24872535
Trans EPA ID:	CAL000162034
Trans Name:	BAY VALLEY ENVIRONMENTAL INC
Trans 2 EPA ID:	Not reported
Trans 2 Name:	Not reported
TSDF EPA ID:	CAL000161743
Trans Name:	ALVISO INDEPENDENT OIL
TSDF Alt EPA ID:	CAL000161743
TSDF Alt Name:	Not reported
Waste Code Description:	134 - Aqueous solution with <10% total organic residues
RCRA Code:	Not reported
Meth Code:	R01 - Recycler
Quantity Tons:	0.231
Waste Quantity:	55
Quantity Unit:	G
Additional Code 1:	Not reported
Additional Code 2:	Not reported
Additional Code 3:	Not reported
Additional Code 4:	Not reported
Additional Code 5:	Not reported

Additional Info:

Year:	2002
Gen EPA ID:	CAL000212609
Shipment Date:	20021218
Creation Date:	4/1/2003 18:31:07
Receipt Date:	20021224
Manifest ID:	22027078
Trans EPA ID:	CAL000162034
Trans Name:	Not reported
Trans 2 EPA ID:	Not reported
Trans 2 Name:	Not reported
TSDF EPA ID:	CAL000161743
Trans Name:	Not reported
TSDF Alt EPA ID:	Not reported
TSDF Alt Name:	Not reported
Waste Code Description:	134 - Aqueous solution with <10% total organic residues
RCRA Code:	Not reported
Meth Code:	R01 - Recycler
Quantity Tons:	0.231
Waste Quantity:	55
Quantity Unit:	G
Additional Code 1:	Not reported
Additional Code 2:	Not reported
Additional Code 3:	Not reported
Additional Code 4:	Not reported
Additional Code 5:	Not reported

SERVICE FOREIGN CAR (Continued) **S121469832**

Shipment Date:	20020422
Creation Date:	7/16/2002 18:30:48
Receipt Date:	20020423
Manifest ID:	21632723
Trans EPA ID:	CAL000162034
Trans Name:	Not reported
Trans 2 EPA ID:	Not reported
Trans 2 Name:	Not reported
TSDF EPA ID:	CAD088838222
Trans Name:	Not reported
TSDF Alt EPA ID:	Not reported
TSDF Alt Name:	Not reported
Waste Code Description:	135 - Unspecified aqueous solution
RCRA Code:	Not reported
Meth Code:	R01 - Recycler
Quantity Tons:	0.231
Waste Quantity:	55
Quantity Unit:	G
Additional Code 1:	Not reported
Additional Code 2:	Not reported
Additional Code 3:	Not reported
Additional Code 4:	Not reported
Additional Code 5:	Not reported

Additional Info:

Year:	2001
Gen EPA ID:	CAL000212609

Shipment Date:	20010817
Creation Date:	11/1/2001 0:00:00
Receipt Date:	20010820
Manifest ID:	20943852
Trans EPA ID:	CAL000162034
Trans Name:	Not reported
Trans 2 EPA ID:	Not reported
Trans 2 Name:	Not reported
TSDF EPA ID:	CAD088838222
Trans Name:	Not reported
TSDF Alt EPA ID:	CAD088838222
TSDF Alt Name:	Not reported
Waste Code Description:	135 - Unspecified aqueous solution
RCRA Code:	Not reported
Meth Code:	R01 - Recycler
Quantity Tons:	0.231
Waste Quantity:	55
Quantity Unit:	G
Additional Code 1:	Not reported
Additional Code 2:	Not reported
Additional Code 3:	Not reported
Additional Code 4:	Not reported
Additional Code 5:	Not reported

Additional Info:

Year:	2000
Gen EPA ID:	CAL000212609

SERVICE FOREIGN CAR (Continued) **S121469832**

Shipment Date:	20000901
Creation Date:	10/23/2000 0:00:00
Receipt Date:	20000911
Manifest ID:	20536852
Trans EPA ID:	SCR000075150
Trans Name:	Not reported
Trans 2 EPA ID:	Not reported
Trans 2 Name:	Not reported
TSDF EPA ID:	CAD053044053
Trans Name:	Not reported
TSDF Alt EPA ID:	Not reported
TSDF Alt Name:	Not reported
Waste Code Description:	741 - Liquids with halogenated organic compounds > 1000 mg/l
RCRA Code:	D001
Meth Code:	- Not reported
Quantity Tons:	0.0667
Waste Quantity:	16
Quantity Unit:	G
Additional Code 1:	Not reported
Additional Code 2:	Not reported
Additional Code 3:	Not reported
Additional Code 4:	Not reported
Additional Code 5:	Not reported

Shipment Date:	20000731
Creation Date:	9/25/2000 0:00:00
Receipt Date:	20000801
Manifest ID:	20104331
Trans EPA ID:	CAL000162034
Trans Name:	Not reported
Trans 2 EPA ID:	Not reported
Trans 2 Name:	Not reported
TSDF EPA ID:	CAD088838222
Trans Name:	Not reported
TSDF Alt EPA ID:	Not reported
TSDF Alt Name:	Not reported
Waste Code Description:	135 - Unspecified aqueous solution
RCRA Code:	Not reported
Meth Code:	R01 - Recycler
Quantity Tons:	0.1302
Waste Quantity:	31
Quantity Unit:	G
Additional Code 1:	Not reported
Additional Code 2:	Not reported
Additional Code 3:	Not reported
Additional Code 4:	Not reported
Additional Code 5:	Not reported

SAN JOSE HAZMAT:

Name:	OUT OF BUSINESS (ALL TRANS, BRAKES & SE)
Address:	3500 PEARL AV K
City,State,Zip:	SAN JOSE, CA 95136
Region:	SAN JOSE
File Num:	408255
Class:	Auto Wrecking/Misc Simple Facility

Name: OUT OF BUSINESS (FRONTLINE AUTO PERFORM)

SERVICE FOREIGN CAR (Continued) **S121469832**

Address: 3500 PEARL AV D
City,State,Zip: SAN JOSE, CA 95136
Region: SAN JOSE
File Num: 406746
Class: Auto Wrecking/Misc Simple Facility

Name: OUT OF BUSINESS (S & S AUTO SERVICE)
Address: 3500 PEARL AV J
City,State,Zip: SAN JOSE, CA 95136
Region: SAN JOSE
File Num: 400393
Class: Auto Repair

Name: OUT OF BUSINESS (VICTORY MACHINE)
Address: 3500 PEARL AV E
City,State,Zip: SAN JOSE, CA 95136
Region: SAN JOSE
File Num: 400973
Class: Auto Repair

D69 SE < 1/8 0.095 mi. 504 ft. | **HBL DRAPERY & NATIONAL GOWN CLEANERS** | **DRYCLEANERS** | **S111082071**
625 MCGLINCY LN | **N/A**
CAMPBELL, CA 95008

Site 10 of 12 in cluster D

Relative: Higher
Actual: 210 ft.

DRYCLEANERS:
Name: HBL DRAPERY & NATIONAL GOWN CLEANERS
Address: 625 MCGLINCY LN
City,State,Zip: CAMPBELL, CA 950080000
EPA Id: CAL000219064
NAICS Code: 333312
NAICS Description: Commercial Laundry, Drycleaning, and Pressing Machine Manufacturing
SIC Code: 3582
SIC Description: Commercial Laundry, Drycleaning and Pressing Machines
Create Date: 01/30/2001
Facility Active: Yes
Inactive Date: Not reported
Facility Addr2: Not reported
Owner Name: CHRISTINE MORRISSEY
Owner Address: 625 E MCGLINCY LN
Owner Address 2: D
Owner Telephone: 4083713174
Contact Name: CHRISTINE MORRISSEY
Contact Address: 625 E MCGLINCY LN
Contact Address 2: Not reported
Contact Telephone: 4083713174
Contact Fax: 0
Mailing Name: Not reported
Mailing Address 1: 625 E MCGLINCY LN
Mailing Address 2: D
Mailing City: CAMPBELL
Mailing State: CA
Mailing Zip: 950085045
Owner Fax: 0
Region Code: 2
Latitude: 37.278586
Longitude: -121.939161

D70 **H B L CLEANERS** **EDR Hist Cleaner** **1019999850**
SE **625 E MCGLINCEY LN** **N/A**
< 1/8 **CAMPBELL, CA 95008**
0.095 mi.
504 ft. **Site 11 of 12 in cluster D**

Relative: EDR Hist Cleaner
Higher

Actual:
210 ft.

Year:	Name:	Type:
1977	H B L CLEANERS	Drycleaning Plants, Except Rugs
1978	H B L CLEANERS	Drycleaning Plants, Except Rugs
1979	H B L CLEANERS	Drycleaning Plants, Except Rugs
1980	H B L CLEANERS	Drycleaning Plants, Except Rugs
1982	H B L CLEANERS	Drycleaning Plants, Except Rugs
1983	H B L CLEANERS	Drycleaning Plants, Except Rugs
1985	H B L CLEANERS	Drycleaning Plants, Except Rugs
1986	H B L CLEANERS	Drycleaning Plants, Except Rugs
1987	H B L CLEANERS	Drycleaning Plants, Except Rugs
1988	H B L CLEANERS	Drycleaning Plants, Except Rugs
1989	H B L CLEANERS	Drycleaning Plants, Except Rugs, NEC
1990	H B L CLEANERS	Drycleaning Plants, Except Rugs, NEC
1991	H B L CLEANERS	Drycleaning Plants, Except Rugs, NEC
1992	H B L CLEANERS	Drycleaning Plants, Except Rugs, NEC
1993	H B L CLEANERS	Drycleaning Plants, Except Rugs, NEC
1994	H B L CLEANERS	Drycleaning Plants, Except Rugs, NEC
1995	H B L CLEANERS	Drycleaning Plants, Except Rugs, NEC
1996	H B L CLEANERS	Drycleaning Plants, Except Rugs, NEC
1997	H B L CLEANERS	Drycleaning Plants, Except Rugs, NEC
1998	H B L CLEANERS	Drycleaning Plants, Except Rugs, NEC
1999	H B L CLEANERS	Drycleaning Plants, Except Rugs, NEC
2000	H B L CLEANERS	Drycleaning Plants, Except Rugs, NEC
2001	H B L CLEANERS	Drycleaning Plants, Except Rugs, NEC
2002	H B L CLEANERS	Drycleaning Plants, Except Rugs, NEC
2003	NATIONAL GOWN CLEANERS	Drycleaning Plants, Except Rugs, NEC
2003	H B L CLEANERS	Drycleaning Plants, Except Rugs, NEC
2004	NATIONAL GOWN CLEANERS	Drycleaning Plants, Except Rugs, NEC
2004	H B L CLEANERS	Drycleaning Plants, Except Rugs, NEC
2005	NATIONAL GOWN CLEANERS	Drycleaning Plants, Except Rugs, NEC
2005	H B L CLEANERS	Drycleaning Plants, Except Rugs, NEC
2006	NATIONAL GOWN CLEANERS	Drycleaning Plants, Except Rugs, NEC
2006	H B L CLEANERS	Drycleaning Plants, Except Rugs, NEC
2007	NATIONAL GOWN CLEANERS	Drycleaning Plants, Except Rugs, NEC
2007	H B L CLEANERS	Drycleaning Plants, Except Rugs, NEC
2008	H B L CLEANERS	Drycleaning Plants, Except Rugs, NEC
2008	NATIONAL GOWN CLEANERS	Drycleaning Plants, Except Rugs, NEC
2009	H B L CLEANERS	Drycleaning Plants, Except Rugs, NEC
2009	NATIONAL GOWN CLEANERS	Drycleaning Plants, Except Rugs, NEC
2010	H B L CLEANERS	Drycleaning Plants, Except Rugs, NEC
2010	NATIONAL GOWN CLEANERS	Drycleaning Plants, Except Rugs, NEC
2011	H B L CLEANERS	Drycleaning Plants, Except Rugs, NEC
2011	NATIONAL GOWN CLEANERS	Drycleaning Plants, Except Rugs, NEC
2012	NATIONAL GOWN CLEANERS	Drycleaning Plants, Except Rugs, NEC
2013	NATIONAL GOWN CLEANERS	Drycleaning Plants, Except Rugs, NEC
2014	NATIONAL GOWN CLEANERS	Drycleaning Plants, Except Rugs, NEC

D71 SE < 1/8 0.095 mi. 504 ft. | **HBL DRAPERY & NATL GOWN CLEANERS**
625 MCGLINCY LN D
CAMPBELL, CA 95008 | **CERS HAZ WASTE**
CUPA Listings
CERS | **S112345871**
N/A

Site 12 of 12 in cluster D

Relative: Higher

Actual: 210 ft.

CERS HAZ WASTE:

Name:	HBL DRAPERY & NATL GOWN CLEANERS
Address:	625 MCGLINCY LN D
City,State,Zip:	CAMPBELL, CA 95008
Site ID:	121932
CERS ID:	10354597
CERS Description:	Hazardous Waste Generator

CUPA SANTA CLARA:

Name:	HBL DRAPERY & NATL GOWN CLEANERS
Address:	625 MCGLINCY LN D
City,State,Zip:	CAMPBELL, CA 95008
Region:	SANTA CLARA
Telephone:	4083713174
UDF Email:	Not reported
PE#:	2202
Program Description:	GENERATES < 100 KG/YR
Program Identifier:	DEH PERMIT-HAZ WASTE GENERATOR PROGRAM
Latitude:	37.278364
Longitude:	-121.939926
Record ID:	PR0370136
Facility ID:	FA0254020

CERS:

Name:	HBL DRAPERY & NATL GOWN CLEANERS
Address:	625 MCGLINCY LN D
City,State,Zip:	CAMPBELL, CA 95008
Site ID:	121932
CERS ID:	10354597
CERS Description:	Chemical Storage Facilities

Violations:

Site ID:	121932
Site Name:	HBL DRAPERY & NATL GOWN CLEANERS
Violation Date:	06-19-2018
Citation:	40 CFR 1 262.34(d)(5)(ii) - U.S. Code of Federal Regulations, Title 40, Chapter 1, Section(s) 262.34(d)(5)(ii)
Violation Description:	Failure to post the following information next to the telephone: (A) The name and telephone number of the emergency coordinator; (B) Location of fire extinguishers and spill control material, and, if present, fire alarm; and (C) The telephone number of the fire department, unless the facility has a direct alarm.
Violation Notes:	Returned to compliance on 06/26/2018. No emergency information was posted on site.
Violation Division:	Santa Clara County Environmental Health
Violation Program:	HW
Violation Source:	CERS,

Site ID:	121932
Site Name:	HBL DRAPERY & NATL GOWN CLEANERS
Violation Date:	06-19-2018
Citation:	22 CCR 12 66262.34(f) - California Code of Regulations, Title 22, Chapter 12, Section(s) 66262.34(f)

HBL DRAPERY & NATL GOWN CLEANERS (Continued) **S112345871**

Violation Description: Failure to properly label hazardous waste accumulation containers and portable tanks with the following requirements: "Hazardous Waste", name and address of the generator, physical and chemical characteristics of the Hazardous Waste, and starting accumulation date.
Violation Notes: Returned to compliance on 06/26/2018. The following containers were missing complete hazardous waste markings: 2 x 10 gallon containers of waste petroleum distillates 3 x 5 gallon containers of waste petroleum distillates
Violation Division: Santa Clara County Environmental Health
Violation Program: HW
Violation Source: CERS,

Site ID: 121932
Site Name: HBL DRAPERY & NATL GOWN CLEANERS
Violation Date: 06-19-2018
Citation: 40 CFR 1 265.33 - U.S. Code of Federal Regulations, Title 40, Chapter 1, Section(s) 265.33
Violation Description: Failure to test and maintain as necessary all facility communications or alarm systems, fire protection equipment, spill control equipment, and decontamination equipment to assure its proper operation in time of emergency.
Violation Notes: Returned to compliance on 06/28/2018. Observed 1 fire extinguisher that was last serviced in 2016.
Violation Division: Santa Clara County Environmental Health
Violation Program: HW
Violation Source: CERS,

Evaluation:
Eval General Type: Compliance Evaluation Inspection
Eval Date: 09-08-2015
Violations Found: No
Eval Type: Routine done by local agency
Eval Notes: Occupancy ID: 8007
Eval Division: Santa Clara County Fire Department
Eval Program: HMRRP
Eval Source: CERS,

Eval General Type: Compliance Evaluation Inspection
Eval Date: 09-17-2013
Violations Found: No
Eval Type: Routine done by local agency
Eval Notes: ON SITE FOR 2013 HAZARDOUS WASTE INSPECTION CHRISTINE MORRISSEY ON SITE TO PROVIDE ACCESS TO FACILITY AND HAZARDOUS WASTE RECORDS. ALL MANIFESTS AVAILABLE FOR REVIEW. NO VIOLATIONS FACILITY WALKTHROUGH, NO VIOLATIONS OBSERVED. NO HAZARDOUS WASTE COLLECTION ON SITE AT THIS TIME, DRUMS ARE AVAILABLE FOR USE WHEN WASTE MAY GET GENERATED. PRE-PRINTED LABELES ARE IN FILE FOR USE WHEN NEEDED.
Eval Division: Santa Clara County Environmental Health
Eval Program: HW
Eval Source: CERS,

Eval General Type: Compliance Evaluation Inspection
Eval Date: 09-27-2013
Violations Found: No
Eval Type: Routine done by local agency
Eval Notes: Occupancy ID: 8007

HBL DRAPERY & NATL GOWN CLEANERS (Continued) **S112345871**

Eval Division: Santa Clara County Fire Department
Eval Program: HMRRP
Eval Source: CERS,

Eval General Type: Compliance Evaluation Inspection
Eval Date: 06-19-2018
Violations Found: Yes
Eval Type: Routine done by local agency
Eval Notes: On site to conduct a routine hazardous waste inspection Observed the following waste containers on site: 2 x 10 gallon containers of petroleum distillates 3 x 5 gallon containers of petroleum distillates Container areas are inspected weekly Employees have had hazardous waste management training Spill control is available on site Disposal records were reviewed and are in good order EPA ID# CAL000219064 is active
Eval Division: Santa Clara County Environmental Health
Eval Program: HW
Eval Source: CERS,

Eval General Type: Compliance Evaluation Inspection
Eval Date: 10-07-2014
Violations Found: No
Eval Type: Routine done by local agency
Eval Notes: Occupancy ID: 8007
Eval Division: Santa Clara County Fire Department
Eval Program: HMRRP
Eval Source: CERS,

Eval General Type: Compliance Evaluation Inspection
Eval Date: 09-12-2016
Violations Found: No
Eval Type: Routine done by local agency
Eval Notes: Occupancy ID: 8007
Eval Division: Santa Clara County Fire Department
Eval Program: HMRRP
Eval Source: CERS,

Affiliation:
Affiliation Type Desc: Facility Mailing Address
Entity Name: Mailing Address
Entity Title: Not reported
Affiliation Address: 625 MC GLINCEY LN D
Affiliation City: CAMPBELL
Affiliation State: CA
Affiliation Country: Not reported
Affiliation Zip: 95008
Affiliation Phone: ,

Affiliation Type Desc: Legal Owner
Entity Name: MORRISSEY, CHRISTINE
Entity Title: Not reported
Affiliation Address: 625 MCGLINCEY LN #D
Affiliation City: CAMPBELL
Affiliation State: CA
Affiliation Country: United States
Affiliation Zip: 95008
Affiliation Phone: (408) 371-3174,

HBL DRAPERY & NATL GOWN CLEANERS (Continued) **S112345871**

Affiliation Type Desc:	Parent Corporation
Entity Name:	HBL DRAPERY & NATL GOWN CLEANERS
Entity Title:	Not reported
Affiliation Address:	Not reported
Affiliation City:	Not reported
Affiliation State:	Not reported
Affiliation Country:	Not reported
Affiliation Zip:	Not reported
Affiliation Phone:	,

Affiliation Type Desc:	CUPA District
Entity Name:	Santa Clara County Environmental Health
Entity Title:	Not reported
Affiliation Address:	1555 Berger Drive, Suite 300
Affiliation City:	San Jose
Affiliation State:	CA
Affiliation Country:	Not reported
Affiliation Zip:	95112-2716
Affiliation Phone:	(408) 918-3400,

E72 **G. R. LEWIS POOL FINISHING, INC.** **RCRA NonGen / NLR** **1027682740**
SSW **160 CRISTICH LANE** **CAC003224630**
< 1/8 **CAMPBELL, CA 95008**
0.098 mi.
517 ft. **Site 9 of 9 in cluster E**

Relative:
Higher

Actual:
214 ft.

RCRA Listings:

Date Form Received by Agency:	20230327
Handler Name:	G. R. Lewis Pool Finishing, Inc.
Handler Address:	160 CRISTICH LANE
Handler City,State,Zip:	CAMPBELL, CA 95008
EPA ID:	CAC003224630
Contact Name:	GRANT LEWIS
Contact Address:	160 CRISTICH LANE
Contact City,State,Zip:	CAMPBELL, CA 95008
Contact Telephone:	408-592-3396
Contact Fax:	Not reported
Contact Email:	GRANTRLEWIS@COMCAST.NET
Contact Title:	Not reported
EPA Region:	09
Land Type:	Not reported
Federal Waste Generator Description:	Not a generator, verified
Non-Notifier:	Not reported
Biennial Report Cycle:	Not reported
Accessibility:	Not reported
Active Site Indicator:	Not reported
State District Owner:	Not reported
State District:	Not reported
Mailing Address:	160 CRISTICH LANE
Mailing City,State,Zip:	CAMPBELL, CA 95008
Owner Name:	Grant Lewis
Owner Type:	Other
Operator Name:	Grant Lewis
Operator Type:	Other
Short-Term Generator Activity:	No
Importer Activity:	No
Mixed Waste Generator:	No

G. R. LEWIS POOL FINISHING, INC. (Continued) **1027682740**

Transporter Activity:	No
Transfer Facility Activity:	No
Recycler Activity with Storage:	No
Small Quantity On-Site Burner Exemption:	No
Smelting Melting and Refining Furnace Exemption:	No
Underground Injection Control:	No
Off-Site Waste Receipt:	No
Universal Waste Indicator:	No
Universal Waste Destination Facility:	No
Federal Universal Waste:	No
Active Site State-Reg Handler:	---
Federal Facility Indicator:	Not reported
Hazardous Secondary Material Indicator:	N
Sub-Part K Indicator:	Not reported
2018 GPRA Permit Baseline:	Not on the Baseline
2018 GPRA Renewals Baseline:	Not on the Baseline
202 GPRA Corrective Action Baseline:	No
Subject to Corrective Action Universe:	No
Non-TSDFs Where RCRA CA has Been Imposed Universe:	No
Corrective Action Priority Ranking:	No NCAPS ranking
Environmental Control Indicator:	No
Institutional Control Indicator:	No
Human Exposure Controls Indicator:	N/A
Groundwater Controls Indicator:	N/A
Significant Non-Complier Universe:	No
Unaddressed Significant Non-Complier Universe:	No
Addressed Significant Non-Complier Universe:	No
Significant Non-Complier With a Compliance Schedule Universe:	No
Financial Assurance Required:	Not reported
Handler Date of Last Change:	20230328
Recognized Trader-Importer:	No
Recognized Trader-Exporter:	No
Importer of Spent Lead Acid Batteries:	No
Exporter of Spent Lead Acid Batteries:	No
Recycler Activity Without Storage:	No
Manifest Broker:	No
Sub-Part P Indicator:	No

Handler - Owner Operator:

Owner/Operator Indicator:	Owner
Owner/Operator Name: GRANT LEWIS	
Legal Status:	Other
Date Became Current:	Not reported
Date Ended Current:	Not reported
Owner/Operator Address:	160 CRISTICH LANE
Owner/Operator City,State,Zip:	CAMPBELL, CA 95008
Owner/Operator Telephone:	408-592-3396
Owner/Operator Telephone Ext:	Not reported
Owner/Operator Fax:	Not reported
Owner/Operator Email:	Not reported

Owner/Operator Indicator:	Operator
Owner/Operator Name: GRANT LEWIS	
Legal Status:	Other
Date Became Current:	Not reported
Date Ended Current:	Not reported

G. R. LEWIS POOL FINISHING, INC. (Continued) **1027682740**

Owner/Operator Address: 160 CRISTICH LANE
Owner/Operator City,State,Zip: CAMPBELL, CA 95008
Owner/Operator Telephone: 408-592-3396
Owner/Operator Telephone Ext: Not reported
Owner/Operator Fax: Not reported
Owner/Operator Email: Not reported

Historic Generators:
Receive Date: 20230327
Handler Name: G. R. LEWIS POOL FINISHING, INC.
Federal Waste Generator Description: Not a generator, verified
State District Owner: Not reported
Large Quantity Handler of Universal Waste: No
Recognized Trader Importer: No
Recognized Trader Exporter: No
Spent Lead Acid Battery Importer: No
Spent Lead Acid Battery Exporter: No
Current Record: Yes
Non Storage Recycler Activity: No
Electronic Manifest Broker: No

List of NAICS Codes and Descriptions:
NAICS Code: 236116
NAICS Description: NEW MULTIFAMILY HOUSING CONSTRUCTION (EXCEPT OPERATIVE BUILDERS)

Facility Has Received Notices of Violations:
Violations: No Violations Found

Evaluation Action Summary:
Evaluations: No Evaluations Found

G73 **CAL COAST WEATHERIZING INC** **RCRA NonGen / NLR** **1000108098**
ESE **529A FORMAN DR** **CAD980880827**
< 1/8 **CAMPBELL, CA 95008**
0.104 mi.
550 ft. **Site 1 of 9 in cluster G**

Relative:
Higher

Actual:
209 ft.

RCRA Listings:
Date Form Received by Agency: 19831129
Handler Name: Cal Coast Weatherizing Inc
Handler Address: FORMAN DR
Handler City,State,Zip: CAMPBELL, CA 95008
EPA ID: CAD980880827
Contact Name: ENVIRONMENTAL MANAGER
Contact Address: 529A FORMAN DR
Contact City,State,Zip: CAMPBELL, CA 95008
Contact Telephone: 408-371-1705
Contact Fax: Not reported
Contact Email: Not reported
Contact Title: Not reported
EPA Region: 09
Land Type: Not reported
Federal Waste Generator Description: Not a generator, verified
Non-Notifier: Not reported
Biennial Report Cycle: Not reported

CAL COAST WEATHERIZING INC (Continued) **1000108098**

Accessibility:	Not reported
Active Site Indicator:	Handler Activities
State District Owner:	Ca
State District:	2
Mailing Address:	FORMAN DR
Mailing City,State,Zip:	CAMPBELL, CA 95008
Owner Name:	Cal Coast Weatherizing Inc
Owner Type:	Private
Operator Name:	Not Required
Operator Type:	Private
Short-Term Generator Activity:	No
Importer Activity:	No
Mixed Waste Generator:	No
Transporter Activity:	Yes
Transfer Facility Activity:	No
Recycler Activity with Storage:	No
Small Quantity On-Site Burner Exemption:	No
Smelting Melting and Refining Furnace Exemption:	No
Underground Injection Control:	No
Off-Site Waste Receipt:	No
Universal Waste Indicator:	No
Universal Waste Destination Facility:	No
Federal Universal Waste:	No
Active Site State-Reg Handler:	---
Federal Facility Indicator:	Not reported
Hazardous Secondary Material Indicator:	NN
Sub-Part K Indicator:	Not reported
2018 GPRA Permit Baseline:	Not on the Baseline
2018 GPRA Renewals Baseline:	Not on the Baseline
202 GPRA Corrective Action Baseline:	No
Subject to Corrective Action Universe:	No
Non-TSDFs Where RCRA CA has Been Imposed Universe:	No
Corrective Action Priority Ranking:	No NCAPS ranking
Environmental Control Indicator:	No
Institutional Control Indicator:	No
Human Exposure Controls Indicator:	N/A
Groundwater Controls Indicator:	N/A
Significant Non-Complier Universe:	No
Unaddressed Significant Non-Complier Universe:	No
Addressed Significant Non-Complier Universe:	No
Significant Non-Complier With a Compliance Schedule Universe:	No
Financial Assurance Required:	Not reported
Handler Date of Last Change:	20000915
Recognized Trader-Importer:	No
Recognized Trader-Exporter:	No
Importer of Spent Lead Acid Batteries:	No
Exporter of Spent Lead Acid Batteries:	No
Recycler Activity Without Storage:	Not reported
Manifest Broker:	Not reported
Sub-Part P Indicator:	No

Handler - Owner Operator:

Owner/Operator Indicator:	Owner
Owner/Operator Name:	CAL COAST WEATHERIZING INC
Legal Status:	Private
Date Became Current:	Not reported

CAL COAST WEATHERIZING INC (Continued) **1000108098**

Date Ended Current:	Not reported
Owner/Operator Address:	NOT REQUIRED
Owner/Operator City,State,Zip:	NOT REQUIRED, ME 99999
Owner/Operator Telephone:	415-555-1212
Owner/Operator Telephone Ext:	Not reported
Owner/Operator Fax:	Not reported
Owner/Operator Email:	Not reported

Owner/Operator Indicator:	Operator
Owner/Operator Name: NOT REQUIRED	
Legal Status:	Private
Date Became Current:	Not reported
Date Ended Current:	Not reported
Owner/Operator Address:	NOT REQUIRED
Owner/Operator City,State,Zip:	NOT REQUIRED, ME 99999
Owner/Operator Telephone:	415-555-1212
Owner/Operator Telephone Ext:	Not reported
Owner/Operator Fax:	Not reported
Owner/Operator Email:	Not reported

Historic Generators:

Receive Date:	19831129
Handler Name: CAL COAST WEATHERIZING INC	
Federal Waste Generator Description:	Not a generator, verified
State District Owner:	Ca
Large Quantity Handler of Universal Waste:	No
Recognized Trader Importer:	No
Recognized Trader Exporter:	No
Spent Lead Acid Battery Importer:	No
Spent Lead Acid Battery Exporter:	No
Current Record:	Yes
Non Storage Recycler Activity:	Not reported
Electronic Manifest Broker:	Not reported

List of NAICS Codes and Descriptions:

NAICS Codes:	No NAICS Codes Found

Facility Has Received Notices of Violations:

Violations:	No Violations Found

Evaluation Action Summary:

Evaluations:	No Evaluations Found

---

74 **CONDOR MFG CO** **CUPA Listings** **S121468398**
ESE **645 E MCGLINCY LN A** **N/A**
< 1/8 **CAMPBELL, CA 95008**
0.106 mi.
561 ft.

Relative:
Higher

Actual:
209 ft.

CUPA SANTA CLARA:

Name:	CONDOR MFG CO
Address:	645 E MCGLINCY LN A
City,State,Zip:	CAMPBELL, CA 95008
Region:	SANTA CLARA
Telephone:	4085596778

CONDOR MFG CO (Continued) **S121468398**

UDF Email:	Not reported
PE#:	2205
Program Description:	GENERATES 100 KG YR TO <5 TONS/YR
Program Identifier:	DEH PERMIT-HAZ WASTE GENERATOR PROGRAM
Latitude:	37.278479
Longitude:	-121.939714
Record ID:	PR0316114
Facility ID:	FA0200458

H75
North
< 1/8
0.114 mi.
602 ft.

DILLON AVENUE PROPERTY **CPS-SLIC** **S113888533**
230, 280 & 282 DILLON AVENUE **CERS** **N/A**
CAMPBELL, CA 95008

Site 1 of 12 in cluster H

Relative:
Lower

Actual:
200 ft.

CPS-SLIC:

Name:	DILLON AVENUE PROPERTY
Address:	230, 280 & 282 DILLON AVENUE
City,State,Zip:	CAMPBELL, CA 95008
Region:	STATE
Facility Status:	**Completed - Case Closed**
Status Date:	11/18/2014
Global Id:	T10000005138
Lead Agency:	SANTA CLARA COUNTY LOP
Lead Agency Case Number:	07S1W35C06s
Latitude:	37.2837660064729
Longitude:	-121.942405998425
Case Type:	Cleanup Program Site
Case Worker:	Not reported
Local Agency:	Not reported
RB Case Number:	Not reported
File Location:	All Files are on GeoTracker or in the Local Agency Database
Potential Media Affected:	Soil
Potential Contaminants of Concern:	Polychlorinated biphenyls (PCBs), Other Insecticides / Pesticide / Fumigants / Herbicides, Arsenic, Lead, Zinc, Diesel, Waste Oil / Motor / Hydraulic / Lubricating
EPA Region:	9
Coordinate Source:	Not reported
Cuf Case:	NO
Quantity Released Gallons:	Not reported
Begin Date:	08/12/2013
Leak Reported Date:	08/12/2013
How Discovered:	Property Sale/Transaction, Site Assessment/Site Investigation
How Discovered Description:	site assessment
Discharge Source:	Not reported
Discharge Cause:	Not reported
Stop Method:	Not reported
Stop Description:	discontinued practice
No Further Action Date:	11/18/2014
CA Water Watershed Name:	Santa Clara - Guadalupe River (205.40)
Dwr Groundwater Subbasin Name:	Santa Clara Valley - Santa Clara (2-009.02)
Disadvantaged Community:	Not reported
CA Enviroscreen 3 Score:	11-15%
CA Enviroscreen 4 Score:	20-25%
Military DOD Site:	No
Facility Project Subtype:	Not reported
RWQCB Region:	SAN FRANCISCO BAY RWQCB (REGION 2)
Site History:	Subsurface investigation found historic on-site solid waste disposal

DILLON AVENUE PROPERTY (Continued) **S113888533**

(rusted can lids, metal pipes, other metal objects, glass bottles, sheet metal, metal conduit and broken chunks of reinforced concrete) on the largest parcel 412-08-035. Proposed to remove solid waste and impacted soil prior to redevelopment of property for residential use.

Click here to access the California GeoTracker records for this facility:

CERS:

Name:	DILLON AVENUE PROPERTY
Address:	230, 280 & 282 DILLON AVENUE
City,State,Zip:	CAMPBELL, CA 95008
Site ID:	649920
CERS ID:	T10000005138
CERS Description:	Cleanup Program Site

Affiliation:

Affiliation Type Desc:	Regional Board Caseworker
Entity Name:	Regional Water Board - SAN FRANCISCO BAY RWQCB (REGION 2)
Entity Title:	Not reported
Affiliation Address:	1515 CLAY ST SUITE 1400
Affiliation City:	OAKLAND
Affiliation State:	CA
Affiliation Country:	Not reported
Affiliation Zip:	Not reported
Affiliation Phone:	,

G76 **ANDERSON AUTOMOTIVE** **CUPA Listings** **S121468399**
ESE **655 E MCGLINCY LN C** **N/A**
< 1/8 **CAMPBELL, CA 95008**
0.115 mi.
605 ft. **Site 2 of 9 in cluster G**

Relative:
Higher

Actual:
208 ft.

CUPA SANTA CLARA:

Name:	ANDERSON AUTOMOTIVE
Address:	655 E MCGLINCY LN C
City,State,Zip:	CAMPBELL, CA 95008
Region:	SANTA CLARA
Telephone:	4088799862
UDF Email:	Not reported
PE#:	2202
Program Description:	GENERATES < 100 KG/YR
Program Identifier:	DEH PERMIT-HAZ WASTE GENERATOR PROGRAM
Latitude:	37.278536
Longitude:	-121.939608
Record ID:	PR0313789
Facility ID:	FA0200460

F77 SE < 1/8 0.117 mi. 619 ft. | **WEST VALLEY CONSTRUCTION CO IN**
580 MCGLINCEY LN
CAMPBELL, CA 95008

Site 5 of 13 in cluster F

RCRA NonGen / NLR | **1024790326**
CAL000081963

Relative: Higher

Actual: 212 ft.

RCRA Listings:

Date Form Received by Agency:	19921221
Handler Name:	West Valley Construction Co In
Handler Address:	580 MCGLINCEY LN
Handler City,State,Zip:	CAMPBELL, CA 95008-0000
EPA ID:	CAL000081963
Contact Name:	ANTHONY HEADLEY
Contact Address:	PO BOX 5639
Contact City,State,Zip:	SAN JOSE, CA 95150-0000
Contact Telephone:	408-761-3668
Contact Fax:	408-608-1650
Contact Email:	AHEADLEY@WVCC.COM
Contact Title:	Not reported
EPA Region:	09
Land Type:	Not reported
Federal Waste Generator Description:	Not a generator, verified
Non-Notifier:	Not reported
Biennial Report Cycle:	Not reported
Accessibility:	Not reported
Active Site Indicator:	Handler Activities
State District Owner:	Not reported
State District:	Not reported
Mailing Address:	580 MCGLINCY LANE
Mailing City,State,Zip:	CAMPBELL, CA 95008-0000
Owner Name:	West Valley Construction Co I
Owner Type:	Other
Operator Name:	Anthony Headley
Operator Type:	Other
Short-Term Generator Activity:	No
Importer Activity:	No
Mixed Waste Generator:	No
Transporter Activity:	No
Transfer Facility Activity:	No
Recycler Activity with Storage:	No
Small Quantity On-Site Burner Exemption:	No
Smelting Melting and Refining Furnace Exemption:	No
Underground Injection Control:	No
Off-Site Waste Receipt:	No
Universal Waste Indicator:	Yes
Universal Waste Destination Facility:	Yes
Federal Universal Waste:	No
Active Site State-Reg Handler:	---
Federal Facility Indicator:	Not reported
Hazardous Secondary Material Indicator:	N
Sub-Part K Indicator:	Not reported
2018 GPRA Permit Baseline:	Not on the Baseline
2018 GPRA Renewals Baseline:	Not on the Baseline
202 GPRA Corrective Action Baseline:	No
Subject to Corrective Action Universe:	No
Non-TSDFs Where RCRA CA has Been Imposed Universe:	No
Corrective Action Priority Ranking:	No NCAPS ranking
Environmental Control Indicator:	No
Institutional Control Indicator:	No

WEST VALLEY CONSTRUCTION CO IN (Continued) **1024790326**

Human Exposure Controls Indicator:	N/A
Groundwater Controls Indicator:	N/A
Significant Non-Complier Universe:	No
Unaddressed Significant Non-Complier Universe:	No
Addressed Significant Non-Complier Universe:	No
Significant Non-Complier With a Compliance Schedule Universe:	No
Financial Assurance Required:	Not reported
Handler Date of Last Change:	20180905
Recognized Trader-Importer:	No
Recognized Trader-Exporter:	No
Importer of Spent Lead Acid Batteries:	No
Exporter of Spent Lead Acid Batteries:	No
Recycler Activity Without Storage:	No
Manifest Broker:	No
Sub-Part P Indicator:	No

Handler - Owner Operator:

Owner/Operator Indicator:	Owner
Owner/Operator Name:	WEST VALLEY CONSTRUCTION CO I
Legal Status:	Other
Date Became Current:	Not reported
Date Ended Current:	Not reported
Owner/Operator Address:	580 MCGLINCY LN
Owner/Operator City,State,Zip:	CAMPBELL, CA 95008-0000
Owner/Operator Telephone:	408-371-5510
Owner/Operator Telephone Ext:	Not reported
Owner/Operator Fax:	Not reported
Owner/Operator Email:	Not reported

Owner/Operator Indicator:	Operator
Owner/Operator Name:	ANTHONY HEADLEY
Legal Status:	Other
Date Became Current:	Not reported
Date Ended Current:	Not reported
Owner/Operator Address:	PO BOX 5639
Owner/Operator City,State,Zip:	SAN JOSE, CA 95150-0000
Owner/Operator Telephone:	408-761-3668
Owner/Operator Telephone Ext:	Not reported
Owner/Operator Fax:	Not reported
Owner/Operator Email:	Not reported

Historic Generators:

Receive Date:	19921221
Handler Name:	WEST VALLEY CONSTRUCTION CO IN
Federal Waste Generator Description:	Not a generator, verified
State District Owner:	Not reported
Large Quantity Handler of Universal Waste:	No
Recognized Trader Importer:	No
Recognized Trader Exporter:	No
Spent Lead Acid Battery Importer:	No
Spent Lead Acid Battery Exporter:	No
Current Record:	Yes
Non Storage Recycler Activity:	Not reported
Electronic Manifest Broker:	Not reported

WEST VALLEY CONSTRUCTION CO IN (Continued) **1024790326**

List of NAICS Codes and Descriptions:
NAICS Code: 23492
NAICS Description: POWER AND COMMUNICATION TRANSMISSION LINE CONSTRUCTION

Facility Has Received Notices of Violations:
Violations: No Violations Found

Evaluation Action Summary:
Evaluations: No Evaluations Found

F78 **WEST VALLEY CONSTRUCTION CO. I** **HIST UST** **U001603187**
SE **580 E MCGLINCEY LN** **N/A**
< 1/8 **CAMPBELL, CA 95150**
0.117 mi.
619 ft. **Site 6 of 13 in cluster F**

Relative:
Higher
Actual:
212 ft.

HIST UST:
Name: WEST VALLEY CONSTRUCTION CO. I
Address: 580 E MCGLINCEY LN
City,State,Zip: CAMPBELL, CA 95150
File Number: Not reported
URL: Not reported
Region: STATE
Facility ID: 00000018342
Facility Type: Other
Other Type: CONSTRUCTION
Contact Name: ART FRECHOU
Telephone: 4083715510
Owner Name: WEST VALLEY CONSTRUCTION COMPA
Owner Address: 580 MCGLINCEY LANE
Owner City,St,Zip: CAMPBELL, CA 95008
Total Tanks: 0001

Tank Num: 001
Container Num: FOUR
Year Installed: Not reported
Tank Capacity: 00000000
Tank Used for: WASTE
Type of Fuel: WASTE OIL
Container Construction Thickness: Not reported
Leak Detection: None

F79 **WEST VALLEY CONSTRUCTION CO** **LUST** **S105023041**
SE **580 MCGLINCY LN** **HIST LUST** **N/A**
< 1/8 **CAMPBELL, CA 95008** **Cortese**
0.117 mi. **CUPA Listings**
619 ft. **Site 7 of 13 in cluster F** **HIST CORTESE**

Relative:
Higher
Actual:
212 ft.

LUST REG 2:
Region: 2
Facility Id: Not reported
Facility Status: Case Closed
Case Number: 07S1W35K04f
How Discovered: Not reported

WEST VALLEY CONSTRUCTION CO (Continued) **S105023041**

Leak Cause: Not reported
Leak Source: Not reported
Date Leak Confirmed: Not reported
Oversight Program: LUST
Prelim. Site Assesment Wokplan Submitted: Not reported
Preliminary Site Assesment Began: 4/23/1998
Pollution Characterization Began: Not reported
Pollution Remediation Plan Submitted: Not reported
Date Remediation Action Underway: Not reported
Date Post Remedial Action Monitoring Began: Not reported

HIST LUST SANTA CLARA:
Name: West Valley Construction
Address: 580 McGlincey Ln
City: Campbell
Region: SANTA CLARA
Region Code: 2
SCVWD ID: 07S1W35K04
Oversite Agency: SCVWD
Date Listed: 1998-08-03 00:00:00
Closed Date: 1999-12-01 00:00:00

CORTESE:
Name: WEST VALLEY CONSTRUCTION
Address: 580 MCGLINCEY LN
City,State,Zip: CAMPBELL, CA 95008
Region: CORTESE
Envirostor Id: Not reported
Global ID: T0608502049
Site/Facility Type: LUST CLEANUP SITE
Cleanup Status: COMPLETED - CASE CLOSED
Status Date: Not reported
Site Code: Not reported
Latitude: Not reported
Longitude: Not reported
Owner: Not reported
Enf Type: Not reported
Swat R: Not reported
Flag: active
Order No: Not reported
Waste Discharge System No: Not reported
Effective Date: Not reported
Region 2: Not reported
WID Id: Not reported
Solid Waste Id No: Not reported
Waste Management Uit Name: Not reported
File Name: Active Open

CUPA SANTA CLARA:
Name: WEST VALLEY CONSTRUCTION CO
Address: 580 MCGLINCY LN
City,State,Zip: CAMPBELL, CA 95008
Region: SANTA CLARA
Telephone: 4083715510
UDF Email: CDarman@wvcc.com
PE#: 2205

WEST VALLEY CONSTRUCTION CO (Continued) **S105023041**

Program Description:	GENERATES 100 KG YR TO <5 TONS/YR
Program Identifier:	DEH PERMIT-HAZ WASTE GENERATOR PROGRAM
Latitude:	37.277927
Longitude:	-121.940205
Record ID:	PR0313788
Facility ID:	FA0200443

Name:	WEST VALLEY CONSTRUCTION CO
Address:	580 MCGLINCY LN
City,State,Zip:	CAMPBELL, CA 95008
Region:	SANTA CLARA
Telephone:	4083715510
UDF Email:	CDarman@wvcc.com
PE#:	2263
Program Description:	CONDITIONALLY EXEMPT (CE)
Program Identifier:	DEH PERMIT-ONSITE HAZ WASTE TREATMENT/TIERED PERMIT PROGRAM
Latitude:	37.277927
Longitude:	-121.940205
Record ID:	PR0365021
Facility ID:	FA0200443

HIST CORTESE:

edr_fname:	WEST VALLEY CONSTRUCTION
edr_fadd1:	580 MCGLINCY
City,State,Zip:	CAMPBELL, CA 95008
Region:	CORTESE
Facility County Code:	43
Reg By:	LTNKA
Reg Id:	43-2231

F80 **WEST VALLEY CONSTRUCTION CO** **UST** **U004266701**
SE **580 MC GLINCY LN** **N/A**
< 1/8 **CAMPBELL, CA 95008**
0.117 mi.
619 ft. **Site 8 of 13 in cluster F**

Relative:
Higher

Actual:
212 ft.

UST:

Name:	WEST VALLEY CONSTRUCTION CO
Address:	580 MC GLINCY LN
City,State,Zip:	CAMPBELL, CA 95008
Facility ID:	Not reported
Permitting Agency:	Santa Clara County Environmental Health
CERSID:	10354192
Latitude:	37.2779200
Longitude:	-121.940120
Owner type:	Non-Government
Facility type:	Motor Vehicle Fueling
Num of inuse ust:	Not reported
Num of closed ust:	0
Num of oos ust:	0
Epa region:	9
Tribal lands:	No
Tank owner name:	West Valley Construction Co Inc
Tank owner mailing address:	580 E. McGlincy Lane
Tank owner mailing city:	campbell
Tank owner mailing zip:	95008
Tank owner mailing state:	Ca

WEST VALLEY CONSTRUCTION CO (Continued) **U004266701**

Tank operator name:	Chris Darman
Tank operator mailing address:	580 E McGlincy lane
Tank operator mailing city:	Campbell
Tank operator mailing zip:	95008
Tank operator mailing state:	Ca
Tankidnumber:	34259
Tank status:	Renewal Permit
Tank configuration:	One in a Compartmented Unit
Tank closure date:	Not reported
Tank installation date:	6/11/1998 12:00:00 AM
Tank num of compartments:	2
Tank contents:	Diesel
Tank capacity gallons:	10000
Tank type:	Double Wall
Tank pc construction:	Steel
Tank pwpiping construction:	Fiberglass
Tank piping type:	Pressure
Tank piping construction:	Double Walled
Tank sacrificial anode:	No
Tank cp impressed current:	No
Tank cp shutoff:	Yes
Tank alarms:	No
Tank ball float:	No
Tank spill bucket:	Yes

Name:	WEST VALLEY CONSTRUCTION CO
Address:	580 MC GLINCY LN
City,State,Zip:	CAMPBELL, CA 95008
Facility ID:	Not reported
Permitting Agency:	Santa Clara County Environmental Health
CERSID:	Not reported
Latitude:	37.2779200
Longitude:	-121.940120
Owner type:	Not reported
Facility type:	Not reported
Num of inuse ust:	Not reported
Num of closed ust:	Not reported
Num of oos ust:	Not reported
Epa region:	Not reported
Tribal lands:	Not reported
Tank owner name:	Not reported
Tank owner mailing address:	Not reported
Tank owner mailing city:	Not reported
Tank owner mailing zip:	Not reported
Tank owner mailing state:	Not reported
Tank operator name:	Not reported
Tank operator mailing address:	Not reported
Tank operator mailing city:	Not reported
Tank operator mailing zip:	Not reported
Tank operator mailing state:	Not reported
Tankidnumber:	Not reported
Tank status:	Not reported
Tank configuration:	Not reported
Tank closure date:	Not reported
Tank installation date:	Not reported
Tank num of compartments:	Not reported
Tank contents:	Not reported

WEST VALLEY CONSTRUCTION CO (Continued) **U004266701**

Tank capacity gallons:	Not reported
Tank type:	Not reported
Tank pc construction:	Not reported
Tank pwpiping construction:	Not reported
Tank piping type:	Not reported
Tank piping construction:	Not reported
Tank sacrificial anode:	Not reported
Tank cp impressed current:	Not reported
Tank cp shutoff:	Not reported
Tank alarms:	Not reported
Tank ball float:	Not reported
Tank spill bucket:	Not reported

Name:	WEST VALLEY CONSTRUCTION CO
Address:	580 MC GLINCY LN
City,State,Zip:	CAMPBELL, CA 95008
Facility ID:	Not reported
Permitting Agency:	Santa Clara County Environmental Health
CERSID:	10354192
Latitude:	37.2779200
Longitude:	-121.940120
Owner type:	Non-Government
Facility type:	Motor Vehicle Fueling
Num of inuse ust:	Not reported
Num of closed ust:	0
Num of oos ust:	0
Epa region:	9
Tribal lands:	No
Tank owner name:	West Valley Construction Co Inc
Tank owner mailing address:	580 E. McGlincy Lane
Tank owner mailing city:	campbell
Tank owner mailing zip:	95008
Tank owner mailing state:	Ca
Tank operator name:	Chris Darman
Tank operator mailing address:	580 E McGlincy lane
Tank operator mailing city:	Campbell
Tank operator mailing zip:	95008
Tank operator mailing state:	Ca
Tankidnumber:	342559
Tank status:	Renewal Permit
Tank configuration:	One in a Compartmented Unit
Tank closure date:	Not reported
Tank installation date:	6/11/1998 12:00:00 AM
Tank num of compartments:	2
Tank contents:	Regular Unleaded
Tank capacity gallons:	5000
Tank type:	Double Wall
Tank pc construction:	Steel
Tank pwpiping construction:	Fiberglass
Tank piping type:	Pressure
Tank piping construction:	Double Walled
Tank sacrificial anode:	No
Tank cp impressed current:	No
Tank cp shutoff:	Yes
Tank alarms:	No
Tank ball float:	No
Tank spill bucket:	Yes

WEST VALLEY CONSTRUCTION CO (Continued) **U004266701**

Name:	WEST VALLEY CONSTRUCTION CO
Address:	580 MC GLINCY LN
City,State,Zip:	CAMPBELL, CA 95008
Facility ID:	Not reported
Permitting Agency:	Santa Clara County Environmental Health
CERSID:	Not reported
Latitude:	37.27792
Longitude:	-121.94012
Owner type:	Not reported
Facility type:	Not reported
Num of inuse ust:	Not reported
Num of closed ust:	Not reported
Num of oos ust:	Not reported
Epa region:	Not reported
Tribal lands:	Not reported
Tank owner name:	Not reported
Tank owner mailing address:	Not reported
Tank owner mailing city:	Not reported
Tank owner mailing zip:	Not reported
Tank owner mailing state:	Not reported
Tank operator name:	Not reported
Tank operator mailing address:	Not reported
Tank operator mailing city:	Not reported
Tank operator mailing zip:	Not reported
Tank operator mailing state:	Not reported
Tankidnumber:	Not reported
Tank status:	Not reported
Tank configuration:	Not reported
Tank closure date:	Not reported
Tank installation date:	Not reported
Tank num of compartments:	Not reported
Tank contents:	Not reported
Tank capacity gallons:	Not reported
Tank type:	Not reported
Tank pc construction:	Not reported
Tank pwpiping construction:	Not reported
Tank piping type:	Not reported
Tank piping construction:	Not reported
Tank sacrificial anode:	Not reported
Tank cp impressed current:	Not reported
Tank cp shutoff:	Not reported
Tank alarms:	Not reported
Tank ball float:	Not reported
Tank spill bucket:	Not reported

F81 **WEST VALLEY CONSTRUCTION CO INC** **RCRA-SQG** **1000394251**
SE **580 MCGLINCEY LANE** **LUST** **CAD982413551**
< 1/8 **CAMPBELL, CA 95008** **HIST UST**
0.117 mi. **FINDS**
619 ft. **Site 9 of 13 in cluster F** **ECHO**
HAZNET
Relative: **NON-CASE INFO**
Higher **HWTS**
Actual:
212 ft.

RCRA Listings:

Date Form Received by Agency:	19960901
Handler Name:	West Valley Construction Co Inc
Handler Address:	580 MCGLINCEY LANE

WEST VALLEY CONSTRUCTION CO INC (Continued) **1000394251**

Handler City,State,Zip:	CAMPBELL, CA 95008
EPA ID:	CAD982413551
Contact Name:	Not reported
Contact Address:	Not reported
Contact City,State,Zip:	Not reported
Contact Telephone:	Not reported
Contact Fax:	Not reported
Contact Email:	Not reported
Contact Title:	Not reported
EPA Region:	09
Land Type:	Not reported
Federal Waste Generator Description:	Small Quantity Generator
Non-Notifier:	Not reported
Biennial Report Cycle:	Not reported
Accessibility:	Not reported
Active Site Indicator:	Handler Activities
State District Owner:	Ca
State District:	2
Mailing Address:	PO BOX 5639
Mailing City,State,Zip:	SAN JOSE, CA 95150
Owner Name:	Not reported
Owner Type:	Not reported
Operator Name:	Not Required
Operator Type:	Private
Short-Term Generator Activity:	No
Importer Activity:	No
Mixed Waste Generator:	No
Transporter Activity:	No
Transfer Facility Activity:	No
Recycler Activity with Storage:	No
Small Quantity On-Site Burner Exemption:	No
Smelting Melting and Refining Furnace Exemption:	No
Underground Injection Control:	No
Off-Site Waste Receipt:	No
Universal Waste Indicator:	No
Universal Waste Destination Facility:	No
Federal Universal Waste:	No
Active Site State-Reg Handler:	---
Federal Facility Indicator:	Not reported
Hazardous Secondary Material Indicator:	NN
Sub-Part K Indicator:	Not reported
2018 GPRA Permit Baseline:	Not on the Baseline
2018 GPRA Renewals Baseline:	Not on the Baseline
202 GPRA Corrective Action Baseline:	No
Subject to Corrective Action Universe:	No
Non-TSDFs Where RCRA CA has Been Imposed Universe:	No
Corrective Action Priority Ranking:	No NCAPS ranking
Environmental Control Indicator:	No
Institutional Control Indicator:	No
Human Exposure Controls Indicator:	N/A
Groundwater Controls Indicator:	N/A
Significant Non-Complier Universe:	No
Unaddressed Significant Non-Complier Universe:	No
Addressed Significant Non-Complier Universe:	No
Significant Non-Complier With a Compliance Schedule Universe:	No
Financial Assurance Required:	Not reported
Handler Date of Last Change:	20020627

WEST VALLEY CONSTRUCTION CO INC (Continued) **1000394251**

Recognized Trader-Importer:	No
Recognized Trader-Exporter:	No
Importer of Spent Lead Acid Batteries:	No
Exporter of Spent Lead Acid Batteries:	No
Recycler Activity Without Storage:	Not reported
Manifest Broker:	Not reported
Sub-Part P Indicator:	No

Handler - Owner Operator:

Owner/Operator Indicator:	Owner
Owner/Operator Name: WEST VALLEY CONSTRUCTION	
Legal Status:	Private
Date Became Current:	Not reported
Date Ended Current:	Not reported
Owner/Operator Address:	NOT REQUIRED
Owner/Operator City,State,Zip:	NOT REQUIRED, ME 99999
Owner/Operator Telephone:	415-555-1212
Owner/Operator Telephone Ext:	Not reported
Owner/Operator Fax:	Not reported
Owner/Operator Email:	Not reported

Owner/Operator Indicator:	Operator
Owner/Operator Name: NOT REQUIRED	
Legal Status:	Private
Date Became Current:	Not reported
Date Ended Current:	Not reported
Owner/Operator Address:	NOT REQUIRED
Owner/Operator City,State,Zip:	NOT REQUIRED, ME 99999
Owner/Operator Telephone:	415-555-1212
Owner/Operator Telephone Ext:	Not reported
Owner/Operator Fax:	Not reported
Owner/Operator Email:	Not reported

Historic Generators:

Receive Date:	19960901
Handler Name: WEST VALLEY CONSTRUCTION CO INC	
Federal Waste Generator Description:	Small Quantity Generator
State District Owner:	Ca
Large Quantity Handler of Universal Waste:	No
Recognized Trader Importer:	No
Recognized Trader Exporter:	No
Spent Lead Acid Battery Importer:	No
Spent Lead Acid Battery Exporter:	No
Current Record:	Yes
Non Storage Recycler Activity:	Not reported
Electronic Manifest Broker:	Not reported

Receive Date:	19880913
Handler Name: WEST VALLEY CONSTRUCTION CO INC	
Federal Waste Generator Description:	Large Quantity Generator
State District Owner:	Ca
Large Quantity Handler of Universal Waste:	No
Recognized Trader Importer:	No
Recognized Trader Exporter:	No
Spent Lead Acid Battery Importer:	No

WEST VALLEY CONSTRUCTION CO INC (Continued) **1000394251**

Spent Lead Acid Battery Exporter:	No
Current Record:	No
Non Storage Recycler Activity:	Not reported
Electronic Manifest Broker:	Not reported

List of NAICS Codes and Descriptions:

NAICS Code:	2349
NAICS Description:	OTHER HEAVY CONSTRUCTION

Facility Has Received Notices of Violations:

Violations:	No Violations Found

Evaluation Action Summary:

Evaluations:	No Evaluations Found

LUST:

Name:	WEST VALLEY CONSTRUCTION
Address:	580 MCGLINCEY LN
City,State,Zip:	CAMPBELL, CA 95008
Lead Agency:	SANTA CLARA COUNTY LOP
Case Type:	LUST Cleanup Site
Geo Track:	http://geotracker.waterboards.ca.gov/profile_report.asp?global_id=T0608502049
Global Id:	T0608502049
Latitude:	37.2780238711799
Longitude:	-121.939854911639
Status:	Completed - Case Closed
Status Date:	12/01/1999
Case Worker:	DEH
RB Case Number:	Not reported
Local Agency:	SANTA CLARA COUNTY LOP
File Location:	All Files are on GeoTracker or in the Local Agency Database
Local Case Number:	Not reported
Potential Media Affect:	Soil
Potential Contaminants of Concern:	Diesel
EPA Region:	9
Coordinate Source:	Google Map Move
Cuf Case:	NO
Quantity Released Gallons:	Not reported
Begin Date:	04/23/1998
Leak Reported Date:	07/15/1998
How Discovered:	Not reported
How Discovered Description:	Not reported
Discharge Source:	Not reported
Discharge Cause:	Not reported
Stop Method:	Not reported
Stop Description:	Not reported
No Further Action Date:	12/01/1999
CA Water Watershed Name:	Santa Clara - Guadalupe River (205.40)
Dwr Groundwater Subbasin Name:	Santa Clara Valley - Santa Clara (2-009.02)
Disadvantaged Community:	Not reported
CA Enviroscreen 3 Score:	21-25%
CA Enviroscreen 4 Score:	15-20%
Military DOD Site:	No
Facility Project Subtype:	Not reported

WEST VALLEY CONSTRUCTION CO INC (Continued) **1000394251**

RWQCB Region: SAN FRANCISCO BAY RWQCB (REGION 2)
Site History: Not reported

LUST:
Global Id: T0608502049
Contact Type: Local Agency Caseworker - Primary Caseworker
Contact Name: DEH CASEWORKER
Organization Name: SANTA CLARA COUNTY LOP
Address: 1555 Berger Drive, Suite 300
City: SAN JOSE
Email: smp@deh.sccgov.org
Phone Number: 4089183400

Global Id: T0608502049
Contact Type: Regional Board Caseworker
Contact Name: Regional Water Board
Organization Name: SAN FRANCISCO BAY RWQCB (REGION 2)
Address: 1515 CLAY ST SUITE 1400
City: OAKLAND
Email: Not reported
Phone Number: Not reported

LUST:
Global Id: T0608502049
Action Type: ENFORCEMENT
Date: 12/01/1999
Action: Closure/No Further Action Letter

Global Id: T0608502049
Action Type: Other
Date: 07/15/1998
Action: Leak Reported

Global Id: T0608502049
Action Type: RESPONSE
Date: 02/09/1999
Action: Other Report / Document

LUST:
Global Id: T0608502049
Status: Open - Case Begin Date
Status Date: 04/23/1998

Global Id: T0608502049
Status: Open - Site Assessment
Status Date: 04/23/1998

Global Id: T0608502049
Status: Completed - Case Closed
Status Date: 12/01/1999

HIST UST:
Name: WEST VALLEY CONSTRUCTION CO I
Address: 580 MCGLINCEY LANE
City,State,Zip: CAMPBELL, CA 95150

WEST VALLEY CONSTRUCTION CO INC (Continued) **1000394251**

File Number:	00020a9b
URL:	https://documents.geotracker.waterboards.ca.gov/ustpdfs/pdf/00020a9b.pdf
Region:	STATE
Facility ID:	00000013104
Facility Type:	Other
Other Type:	CONSTRUCTION
Contact Name:	ART FRECHOU
Telephone:	4083715510
Owner Name:	WEST VALLEY CONSTRUCTION COMPA
Owner Address:	580 MCGLINCEY LANE
Owner City,St,Zip:	CAMPBELL, CA 95008
Total Tanks:	0003
Tank Num:	001
Container Num:	1
Year Installed:	1971
Tank Capacity:	00005000
Tank Used for:	PRODUCT
Type of Fuel:	UNLEADED
Container Construction Thickness:	1/4
Leak Detection:	Stock Inventor
Tank Num:	002
Container Num:	2
Year Installed:	1980
Tank Capacity:	00012000
Tank Used for:	PRODUCT
Type of Fuel:	REGULAR
Container Construction Thickness:	1/4
Leak Detection:	Stock Inventor
Tank Num:	003
Container Num:	3
Year Installed:	1971
Tank Capacity:	00010000
Tank Used for:	PRODUCT
Type of Fuel:	DIESEL
Container Construction Thickness:	1/4
Leak Detection:	Stock Inventor

Click here for Geo Tracker PDF:

FINDS:
Registry ID: 110002807856

Click Here for FRS Facility Detail Report:

Environmental Interest/Information System:
The California Environmental Protection Agency (CalEPA) has recently implemented a new data warehouse system (nSite). This data warehouse combines and merges facility and site information from five different systems managed within CalEPA. The five systems are: California Environmental Reporting System (CERS),EnviroStor, GeoTracker, California Integrated Water Quality System (CIWQS), andToxic Release Inventory (TRI).
California's Hazardous Waste Tracking System Data Mart (HWTS-DATAMART) provides information on hazardous waste shipments for generators,

WEST VALLEY CONSTRUCTION CO INC (Continued) **1000394251**

transporters, and treatment, storage, and disposal facilities.
The Resource Conservation and Recovery Act Information System (RCRAInfo) is EPA's comprehensive information system in support of the Resource Conservation and Recovery Act (RCRA) of 1976 and the Hazardous and Solid Waste Amendments (HSWA) of 1984. It tracks many types of information about generators, transporters, treaters, storers, and disposers of hazardous waste.

Click this hyperlink while viewing on your computer to access additional FINDS: detail in the EDR Site Report.

ECHO:

Envid:	1000394251
Registry ID:	110002807856
DFR URL:	http://echo.epa.gov/detailed-facility-report?fid=110002807856
Name:	WEST VALLEY CONSTRUCTION CO INC
Address:	580 MCGLINCEY LANE
City,State,Zip:	CAMPBELL, CA 95008

HAZNET:

Name:	WEST VALLEY CONSTRUCTION CO INC
Address:	580 MCGLINCEY LANE
Address 2:	Not reported
City,State,Zip:	CAMPBELL, CA 950080000
Contact:	BILL EDWARDS/FACILITIES MGR
Telephone:	4083715510
Mailing Name:	Not reported
Mailing Address:	PO BOX 5639
Year:	2004
Gepaid:	CAD982413551
TSD EPA ID:	CA0000084517
CA Waste Code:	223 - Unspecified oil-containing waste
Disposal Method:	-
Tons:	0.1251
Year:	2003
Gepaid:	CAD982413551
TSD EPA ID:	CAD059494310
CA Waste Code:	222 - Oil/water separation sludge
Disposal Method:	H01 - Transfer Station
Tons:	6.10905
Year:	1999
Gepaid:	CAD982413551
TSD EPA ID:	CAL000161741
CA Waste Code:	134 - Aqueous solution with total organic residues less than 10 percent
Disposal Method:	-
Tons:	0.21
Year:	1998
Gepaid:	CAD982413551
TSD EPA ID:	CAD980887418
CA Waste Code:	134 - Aqueous solution with total organic residues less than 10 percent
Disposal Method:	H01 - Transfer Station

WEST VALLEY CONSTRUCTION CO INC (Continued) **1000394251**

Tons:	0.231
Year:	1998
Gepaid:	CAD982413551
TSD EPA ID:	CAL000161743
CA Waste Code:	134 - Aqueous solution with total organic residues less than 10 percent
Disposal Method:	R01 - Recycler
Tons:	0.315
Year:	1997
Gepaid:	CAD982413551
TSD EPA ID:	NVD982358483
CA Waste Code:	223 - Unspecified oil-containing waste
Disposal Method:	R01 - Recycler
Tons:	6.0465
Year:	1997
Gepaid:	CAD982413551
TSD EPA ID:	CAD980887418
CA Waste Code:	134 - Aqueous solution with total organic residues less than 10 percent
Disposal Method:	H01 - Transfer Station
Tons:	0.42
Year:	1996
Gepaid:	CAD982413551
TSD EPA ID:	CAD980887418
CA Waste Code:	134 - Aqueous solution with total organic residues less than 10 percent
Disposal Method:	H01 - Transfer Station
Tons:	0.231
Year:	1996
Gepaid:	CAD982413551
TSD EPA ID:	CAD083166728
CA Waste Code:	223 - Unspecified oil-containing waste
Disposal Method:	R01 - Recycler
Tons:	6.0465
Year:	1995
Gepaid:	CAD982413551
TSD EPA ID:	CAD980887418
CA Waste Code:	134 - Aqueous solution with total organic residues less than 10 percent
Disposal Method:	H01 - Transfer Station
Tons:	0.294

Click this hyperlink while viewing on your computer to access
4 additional CA HAZNET: record(s) in the EDR Site Report.

Additional Info:

Year:	2004
Gen EPA ID:	CAD982413551
Shipment Date:	20040510

WEST VALLEY CONSTRUCTION CO INC (Continued) **1000394251**

Creation Date:	10/15/2004 8:41:08
Receipt Date:	20040513
Manifest ID:	23009120
Trans EPA ID:	TXR000050930
Trans Name:	SAFETY-KLEEN SYSTEMS INC
Trans 2 EPA ID:	Not reported
Trans 2 Name:	Not reported
TSDF EPA ID:	CA0000084517
Trans Name:	SAFETY-KLEEN SYSTEMS INC
TSDF Alt EPA ID:	CA0000084517
TSDF Alt Name:	Not reported
Waste Code Description:	223 - Unspecified oil-containing waste
RCRA Code:	Not reported
Meth Code:	- Not reported
Quantity Tons:	0.1251
Waste Quantity:	30
Quantity Unit:	G
Additional Code 1:	Not reported
Additional Code 2:	Not reported
Additional Code 3:	Not reported
Additional Code 4:	Not reported
Additional Code 5:	Not reported

Additional Info:

Year:	2003
Gen EPA ID:	CAD982413551
Shipment Date:	20030917
Creation Date:	8/5/2004 10:08:03
Receipt Date:	20030918
Manifest ID:	22649916
Trans EPA ID:	TXR000050930
Trans Name:	SAFETY-KLEEN SYSTEMS INC
Trans 2 EPA ID:	Not reported
Trans 2 Name:	Not reported
TSDF EPA ID:	CAD059494310
Trans Name:	CLEAN HARBORS SAN JOSE LL
TSDF Alt EPA ID:	CAD059494310
TSDF Alt Name:	Not reported
Waste Code Description:	222 - Oil/water separation sludge
RCRA Code:	Not reported
Meth Code:	H01 - Transfer Station
Quantity Tons:	6.10905
Waste Quantity:	1465
Quantity Unit:	G
Additional Code 1:	Not reported
Additional Code 2:	Not reported
Additional Code 3:	Not reported
Additional Code 4:	Not reported
Additional Code 5:	Not reported

Additional Info:

Year:	1999
Gen EPA ID:	CAD982413551
Shipment Date:	19990111

WEST VALLEY CONSTRUCTION CO INC (Continued) **1000394251**

Creation Date:	4/20/1999 0:00:00
Receipt Date:	19990112
Manifest ID:	97307152
Trans EPA ID:	NVD982358483
Trans Name:	Not reported
Trans 2 EPA ID:	Not reported
Trans 2 Name:	Not reported
TSDF EPA ID:	CAL000161741
Trans Name:	Not reported
TSDF Alt EPA ID:	CAL000161741
TSDF Alt Name:	Not reported
Waste Code Description:	134 - Aqueous solution with <10% total organic residues
RCRA Code:	Not reported
Meth Code:	- Not reported
Quantity Tons:	0.21
Waste Quantity:	50
Quantity Unit:	G
Additional Code 1:	Not reported
Additional Code 2:	Not reported
Additional Code 3:	Not reported
Additional Code 4:	Not reported
Additional Code 5:	Not reported

Additional Info:

Year:	1998
Gen EPA ID:	CAD982413551
Shipment Date:	19980901
Creation Date:	11/24/1998 0:00:00
Receipt Date:	19980901
Manifest ID:	98265471
Trans EPA ID:	CAD982413262
Trans Name:	Not reported
Trans 2 EPA ID:	Not reported
Trans 2 Name:	Not reported
TSDF EPA ID:	CAD980887418
Trans Name:	Not reported
TSDF Alt EPA ID:	CAD980887418
TSDF Alt Name:	Not reported
Waste Code Description:	134 - Aqueous solution with <10% total organic residues
RCRA Code:	Not reported
Meth Code:	H01 - Transfer Station
Quantity Tons:	0.231
Waste Quantity:	55
Quantity Unit:	G
Additional Code 1:	Not reported
Additional Code 2:	Not reported
Additional Code 3:	Not reported
Additional Code 4:	Not reported
Additional Code 5:	Not reported
Shipment Date:	19980311
Creation Date:	5/26/1998 0:00:00
Receipt Date:	19980311
Manifest ID:	97306376
Trans EPA ID:	NVD982358483
Trans Name:	Not reported

WEST VALLEY CONSTRUCTION CO INC (Continued) **1000394251**

Trans 2 EPA ID:	Not reported
Trans 2 Name:	Not reported
TSDF EPA ID:	CAL000161743
Trans Name:	Not reported
TSDF Alt EPA ID:	Not reported
TSDF Alt Name:	Not reported
Waste Code Description:	134 - Aqueous solution with <10% total organic residues
RCRA Code:	Not reported
Meth Code:	R01 - Recycler
Quantity Tons:	0.315
Waste Quantity:	75
Quantity Unit:	G
Additional Code 1:	Not reported
Additional Code 2:	Not reported
Additional Code 3:	Not reported
Additional Code 4:	Not reported
Additional Code 5:	Not reported

Additional Info:

Year:	1997
Gen EPA ID:	CAD982413551
Shipment Date:	19971216
Creation Date:	7/23/1998 0:00:00
Receipt Date:	19971217
Manifest ID:	97338527
Trans EPA ID:	CAD982417255
Trans Name:	Not reported
Trans 2 EPA ID:	Not reported
Trans 2 Name:	Not reported
TSDF EPA ID:	NVD982358483
Trans Name:	Not reported
TSDF Alt EPA ID:	NVD982358483
TSDF Alt Name:	Not reported
Waste Code Description:	223 - Unspecified oil-containing waste
RCRA Code:	Not reported
Meth Code:	R01 - Recycler
Quantity Tons:	6.0465
Waste Quantity:	1450
Quantity Unit:	G
Additional Code 1:	Not reported
Additional Code 2:	Not reported
Additional Code 3:	Not reported
Additional Code 4:	Not reported
Additional Code 5:	Not reported
Shipment Date:	19970625
Creation Date:	12/4/1997 0:00:00
Receipt Date:	19970625
Manifest ID:	95333388
Trans EPA ID:	CAD982413262
Trans Name:	Not reported
Trans 2 EPA ID:	Not reported
Trans 2 Name:	Not reported
TSDF EPA ID:	CAD980887418
Trans Name:	Not reported
TSDF Alt EPA ID:	Not reported

WEST VALLEY CONSTRUCTION CO INC (Continued) **1000394251**

TSDF Alt Name:	Not reported
Waste Code Description:	134 - Aqueous solution with <10% total organic residues
RCRA Code:	Not reported
Meth Code:	H01 - Transfer Station
Quantity Tons:	0.21
Waste Quantity:	50
Quantity Unit:	G
Additional Code 1:	Not reported
Additional Code 2:	Not reported
Additional Code 3:	Not reported
Additional Code 4:	Not reported
Additional Code 5:	Not reported
Shipment Date:	19970128
Creation Date:	5/30/1997 0:00:00
Receipt Date:	19970128
Manifest ID:	96340322
Trans EPA ID:	CAD982413262
Trans Name:	Not reported
Trans 2 EPA ID:	Not reported
Trans 2 Name:	Not reported
TSDF EPA ID:	CAD980887418
Trans Name:	Not reported
TSDF Alt EPA ID:	Not reported
TSDF Alt Name:	Not reported
Waste Code Description:	134 - Aqueous solution with <10% total organic residues
RCRA Code:	Not reported
Meth Code:	H01 - Transfer Station
Quantity Tons:	0.21
Waste Quantity:	50
Quantity Unit:	G
Additional Code 1:	Not reported
Additional Code 2:	Not reported
Additional Code 3:	Not reported
Additional Code 4:	Not reported
Additional Code 5:	Not reported

Additional Info:

Year:	1996
Gen EPA ID:	CAD982413551
Shipment Date:	19960402
Creation Date:	10/4/1996 0:00:00
Receipt Date:	19960404
Manifest ID:	96241970
Trans EPA ID:	CAD982413262
Trans Name:	Not reported
Trans 2 EPA ID:	Not reported
Trans 2 Name:	Not reported
TSDF EPA ID:	CAD980887418
Trans Name:	Not reported
TSDF Alt EPA ID:	Not reported
TSDF Alt Name:	Not reported
Waste Code Description:	134 - Aqueous solution with <10% total organic residues
RCRA Code:	Not reported
Meth Code:	H01 - Transfer Station
Quantity Tons:	0.231

WEST VALLEY CONSTRUCTION CO INC (Continued) **1000394251**

Waste Quantity:	55
Quantity Unit:	G
Additional Code 1:	Not reported
Additional Code 2:	Not reported
Additional Code 3:	Not reported
Additional Code 4:	Not reported
Additional Code 5:	Not reported

Shipment Date:	19960229
Creation Date:	10/10/1996 0:00:00
Receipt Date:	19960301
Manifest ID:	95802602
Trans EPA ID:	CAD982417255
Trans Name:	Not reported
Trans 2 EPA ID:	Not reported
Trans 2 Name:	Not reported
TSDF EPA ID:	CAD083166728
Trans Name:	Not reported
TSDF Alt EPA ID:	CAD083166728
TSDF Alt Name:	Not reported
Waste Code Description:	223 - Unspecified oil-containing waste
RCRA Code:	Not reported
Meth Code:	R01 - Recycler
Quantity Tons:	6.0465
Waste Quantity:	1450
Quantity Unit:	G
Additional Code 1:	Not reported
Additional Code 2:	Not reported
Additional Code 3:	Not reported
Additional Code 4:	Not reported
Additional Code 5:	Not reported

Additional Info:

Year:	1995
Gen EPA ID:	CAD982413551

Shipment Date:	19950626
Creation Date:	4/2/1996 0:00:00
Receipt Date:	19950626
Manifest ID:	95337297
Trans EPA ID:	CAD980695761
Trans Name:	Not reported
Trans 2 EPA ID:	Not reported
Trans 2 Name:	Not reported
TSDF EPA ID:	CAD980887418
Trans Name:	Not reported
TSDF Alt EPA ID:	CAD980887418
TSDF Alt Name:	Not reported
Waste Code Description:	134 - Aqueous solution with <10% total organic residues
RCRA Code:	Not reported
Meth Code:	H01 - Transfer Station
Quantity Tons:	0.21
Waste Quantity:	50
Quantity Unit:	G
Additional Code 1:	Not reported
Additional Code 2:	Not reported
Additional Code 3:	Not reported

WEST VALLEY CONSTRUCTION CO INC (Continued) **1000394251**

Additional Code 4:	Not reported
Additional Code 5:	Not reported
Shipment Date:	19950214
Creation Date:	10/20/1995 0:00:00
Receipt Date:	19950217
Manifest ID:	92863674
Trans EPA ID:	CAD092205202
Trans Name:	Not reported
Trans 2 EPA ID:	CAD980675896
Trans 2 Name:	Not reported
TSDF EPA ID:	CAT080010101
Trans Name:	Not reported
TSDF Alt EPA ID:	Not reported
TSDF Alt Name:	Not reported
Waste Code Description:	352 - Other organic solids
RCRA Code:	Not reported
Meth Code:	H01 - Transfer Station
Quantity Tons:	0.25
Waste Quantity:	500
Quantity Unit:	P
Additional Code 1:	Not reported
Additional Code 2:	Not reported
Additional Code 3:	Not reported
Additional Code 4:	Not reported
Additional Code 5:	Not reported
Shipment Date:	19950209
Creation Date:	3/29/1996 0:00:00
Receipt Date:	19950209
Manifest ID:	92853657
Trans EPA ID:	CAD980695761
Trans Name:	Not reported
Trans 2 EPA ID:	Not reported
Trans 2 Name:	Not reported
TSDF EPA ID:	CAD980887418
Trans Name:	Not reported
TSDF Alt EPA ID:	CAD980887418
TSDF Alt Name:	Not reported
Waste Code Description:	134 - Aqueous solution with <10% total organic residues
RCRA Code:	Not reported
Meth Code:	H01 - Transfer Station
Quantity Tons:	0.084
Waste Quantity:	20
Quantity Unit:	G
Additional Code 1:	Not reported
Additional Code 2:	Not reported
Additional Code 3:	Not reported
Additional Code 4:	Not reported
Additional Code 5:	Not reported

Additional Info:

Year:	1994
Gen EPA ID:	CAD982413551
Shipment Date:	19941031
Creation Date:	10/19/1995 0:00:00

WEST VALLEY CONSTRUCTION CO INC (Continued) **1000394251**

Receipt Date:	19941101
Manifest ID:	92859841
Trans EPA ID:	CAD980695761
Trans Name:	Not reported
Trans 2 EPA ID:	Not reported
Trans 2 Name:	Not reported
TSDF EPA ID:	CAD980887418
Trans Name:	Not reported
TSDF Alt EPA ID:	Not reported
TSDF Alt Name:	Not reported
Waste Code Description:	134 - Aqueous solution with <10% total organic residues
RCRA Code:	Not reported
Meth Code:	H01 - Transfer Station
Quantity Tons:	0.231
Waste Quantity:	55
Quantity Unit:	G
Additional Code 1:	Not reported
Additional Code 2:	Not reported
Additional Code 3:	Not reported
Additional Code 4:	Not reported
Additional Code 5:	Not reported

Shipment Date:	19940511
Creation Date:	3/25/1996 0:00:00
Receipt Date:	19940511
Manifest ID:	93393982
Trans EPA ID:	CAD982417255
Trans Name:	Not reported
Trans 2 EPA ID:	Not reported
Trans 2 Name:	Not reported
TSDF EPA ID:	CAD083166728
Trans Name:	Not reported
TSDF Alt EPA ID:	CAD083166728
TSDF Alt Name:	Not reported
Waste Code Description:	223 - Unspecified oil-containing waste
RCRA Code:	Not reported
Meth Code:	R01 - Recycler
Quantity Tons:	5.2125
Waste Quantity:	1250
Quantity Unit:	G
Additional Code 1:	Not reported
Additional Code 2:	Not reported
Additional Code 3:	Not reported
Additional Code 4:	Not reported
Additional Code 5:	Not reported

Shipment Date:	19940303
Creation Date:	9/15/1995 0:00:00
Receipt Date:	19940303
Manifest ID:	93161001
Trans EPA ID:	CAD980695761
Trans Name:	Not reported
Trans 2 EPA ID:	Not reported
Trans 2 Name:	Not reported
TSDF EPA ID:	CAD980887418
Trans Name:	Not reported
TSDF Alt EPA ID:	Not reported

WEST VALLEY CONSTRUCTION CO INC (Continued) **1000394251**

TSDF Alt Name:	Not reported
Waste Code Description:	134 - Aqueous solution with <10% total organic residues
RCRA Code:	Not reported
Meth Code:	H01 - Transfer Station
Quantity Tons:	0.21
Waste Quantity:	50
Quantity Unit:	G
Additional Code 1:	Not reported
Additional Code 2:	Not reported
Additional Code 3:	Not reported
Additional Code 4:	Not reported
Additional Code 5:	Not reported

Additional Info:

Year:	1993
Gen EPA ID:	CAD982413551
Shipment Date:	19930511
Creation Date:	9/7/1995 0:00:00
Receipt Date:	19930512
Manifest ID:	93275237
Trans EPA ID:	CAD982417255
Trans Name:	Not reported
Trans 2 EPA ID:	Not reported
Trans 2 Name:	Not reported
TSDF EPA ID:	CAD083166728
Trans Name:	Not reported
TSDF Alt EPA ID:	CAD083166728
TSDF Alt Name:	Not reported
Waste Code Description:	222 - Oil/water separation sludge
RCRA Code:	Not reported
Meth Code:	R01 - Recycler
Quantity Tons:	3.14
Waste Quantity:	753
Quantity Unit:	G
Additional Code 1:	Not reported
Additional Code 2:	Not reported
Additional Code 3:	Not reported
Additional Code 4:	Not reported
Additional Code 5:	Not reported

NON-CASE INFO:

Name:	WEST VALLEY CONSTRUCTION
Address:	580 MCGLINCEY LANE
City,State,Zip:	CAMPBELL, CA 95008
Global ID:	T10000010098
Case Type:	Non-Case Information
Status:	Informational Item / Review Complete
Status Date:	02/03/2017
Lead Agency:	SAN FRANCISCO BAY RWQCB (REGION 2)
Case Worker:	UUU
Local Agency:	Not reported
RB Case Number:	Not reported
Loc Case Number:	Not reported
File Location:	All Files are on GeoTracker or in the Local Agency Database
Potential Contaminants of Concern:	MTBE / TBA / Other Fuel Oxygenates

WEST VALLEY CONSTRUCTION CO INC (Continued) **1000394251**

Potential Media Affected:	Not reported
Site History:	Not reported
Begin Date:	12/20/2002
How Discovered:	Not reported
How Discovered Description:	Not reported
Stop Method:	Not reported
Stop Description:	Not reported
Latitude:	37.27795
Longitude:	-121.9398
Geotracker:	http://geotracker.waterboards.ca.gov/profile_report.asp?global_id=T10000010098
EPA Region:	9
Coordinate Source:	Not reported
Cuf Case:	NO
Quantity Released Gallons:	Not reported
Leak Reported Date:	Not reported
Discharge Source:	Not reported
Discharge Cause:	Not reported
No Further Action Date:	Not reported
CA Water Watershed Name:	Santa Clara - Guadalupe River (205.40)
Dwr Groundwater Subbasin Name:	Santa Clara Valley - Santa Clara (2-009.02)
Disadvantaged Community:	Not reported
CA Enviroscreen 3 Score:	21-25%
CA Enviroscreen 4 Score:	15-20%
Military DOD Site:	No
Facility Project Subtype:	Not reported
RWQCB Region:	SAN FRANCISCO BAY RWQCB (REGION 2)

HWTS:

Name:	WEST VALLEY CONSTRUCTION CO INC
Address:	580 MCGLINCEY LANE
Address 2:	Not reported
City,State,Zip:	CAMPBELL, CA 95008
EPA ID:	CAD982413551
Inactive Date:	06/30/2007
Create Date:	06/15/1989
Last Act Date:	Not reported
Mailing Name:	Not reported
Mailing Address:	PO BOX 5639
Mailing Address 2:	Not reported
Mailing City,State,Zip:	SAN JOSE, CA 951505639
Owner Name:	WEST VALLEY CONSTRUCTION CO,
Owner Address:	580 MC GLINCEY LANE
Owner Address 2:	Not reported
Owner City,State,Zip:	CAMPBELL, CA 950080000
Owner Phone:	Not reported
Owner Fax:	Not reported
Contact Name:	BILL EDWARDS/FACILITIES MGR
Contact Address:	PO BOX 5639
Contact Address 2:	Not reported
City,State,Zip:	SAN JOSE, CA 951505639
Contact Phone:	Not reported
Contact Fax:	Not reported
Facility Status:	Inactive
Facility Type:	PERMANENT
Category:	FEDERAL
Latitude:	37.277663
Longitude:	-121.940906

WEST VALLEY CONSTRUCTION CO INC (Continued) **1000394251**

NAICS:

EPA ID:	CAD982413551
Create Date:	2002-03-14 16:36:27.000
NAICS Code:	23492
NAICS Description:	Power and Communication Transmission Line Construction
Issued EPA ID Date:	1989-06-15 00:00:00
Inactive Date:	2007-06-30 09:15:34.99700
Facility Name:	WEST VALLEY CONSTRUCTION CO INC
Facility Address:	580 MCGLINCEY LANE
Facility Address 2:	Not reported
Facility City:	CAMPBELL
Facility County:	Not reported
Facility State:	CA
Facility Zip:	950080000

F82 **WEST VALLEY CONSTRUCTION CO** **CERS HAZ WASTE** **S121749766**
SE **580 MC GLINCY LN** **CERS TANKS** **N/A**
< 1/8 **CAMPBELL, CA 95008** **CERS**
0.117 mi.
619 ft. **Site 10 of 13 in cluster F**

Relative:
Higher

Actual:
212 ft.

CERS HAZ WASTE:

Name:	WEST VALLEY CONSTRUCTION CO
Address:	580 MC GLINCY LN
City,State,Zip:	CAMPBELL, CA 95008
Site ID:	171092
CERS ID:	10354192
CERS Description:	Hazardous Waste Onsite Treatment

Name:	WEST VALLEY CONSTRUCTION CO
Address:	580 MC GLINCY LN
City,State,Zip:	CAMPBELL, CA 95008
Site ID:	171092
CERS ID:	10354192
CERS Description:	Hazardous Waste Generator

CERS TANKS:

Name:	WEST VALLEY CONSTRUCTION CO
Address:	580 MC GLINCY LN
City,State,Zip:	CAMPBELL, CA 95008
Site ID:	171092
CERS ID:	10354192
CERS Description:	Underground Storage Tank

CERS:

Name:	WEST VALLEY CONSTRUCTION CO
Address:	580 MC GLINCY LN
City,State,Zip:	CAMPBELL, CA 95008
Site ID:	171092
CERS ID:	10354192
CERS Description:	Chemical Storage Facilities

Violations:

Site ID:	171092
Site Name:	WEST VALLEY CONSTRUCTION CO
Violation Date:	08-21-2017

WEST VALLEY CONSTRUCTION CO (Continued) **S121749766**

Citation:	22 CCR 12 66262.34(f) - California Code of Regulations, Title 22, Chapter 12, Section(s) 66262.34(f)
Violation Description:	Failure to properly label hazardous waste accumulation containers and portable tanks with the following requirements: "Hazardous Waste", name and address of the generator, physical and chemical characteristics of the Hazardous Waste, and starting accumulation date.
Violation Notes:	Returned to compliance on 09/15/2017. Labeling on used absorbent and uncased oil filters is incomplete. Labels on these containers generally mirrored "drained used oil filters" type information.
Violation Division:	Santa Clara County Environmental Health
Violation Program:	HW
Violation Source:	CERS,
Site ID:	171092
Site Name:	WEST VALLEY CONSTRUCTION CO
Violation Date:	08-21-2017
Citation:	HSC 6.5 25160.2 - California Health and Safety Code, Chapter 6.5, Section(s) 25160.2
Violation Description:	Failure of a generator of hazardous waste that meets the conditions to be transported on a consolidated manifest to comply with one or more of the required consolidated manifesting procedures.
Violation Notes:	Returned to compliance on 09/15/2017. Receipts provided for the pick up of uncased used oil filters and oily absorbent is incomplete in that it does not provide the manifest number, EPA ID number of the generator, or the proper DOT shipping name. Additionally, the quantity shipped is generally marked only as "1" to indicate 1 unit/drum and the receipt does not have the generator waste reduction statement.
Violation Division:	Santa Clara County Environmental Health
Violation Program:	HW
Violation Source:	CERS,
Site ID:	171092
Site Name:	WEST VALLEY CONSTRUCTION CO
Violation Date:	11-16-2022
Citation:	HSC 6.7 25292.1(a) - California Health and Safety Code, Chapter 6.7, Section(s) 25292.1(a)
Violation Description:	Failure to operate the UST system to prevent unauthorized releases including leaks, spills, and/or overfills.
Violation Notes:	Returned to compliance on 11/16/2022. 87 Spill bucked failed on initial test and passed on retest.
Violation Division:	Santa Clara County Fire Department
Violation Program:	UST
Violation Source:	CERS,
Site ID:	171092
Site Name:	WEST VALLEY CONSTRUCTION CO
Violation Date:	08-21-2017
Citation:	HSC 6.5 Multiple - California Health and Safety Code, Chapter 6.5, Section(s) Multiple
Violation Description:	Hazardous Waste Generator Program - Administration/Documentation - General
Violation Notes:	Returned to compliance on 09/15/2017. Receipts for pick up of oil on 7/6/17 and 1/3/17 (dates indicated on oil tank) were not available. Receipt for pick up of antifreeze on 7/6/17 not available.
Violation Division:	Santa Clara County Environmental Health
Violation Program:	HW

WEST VALLEY CONSTRUCTION CO (Continued) **S121749766**

Violation Source: CERS,

Site ID: 171092
Site Name: WEST VALLEY CONSTRUCTION CO
Violation Date: 08-21-2017
Citation: HSC 6.5 25201.5(d)(7) - California Health and Safety Code, Chapter 6.5, Section(s) 25201.5(d)(7)
Violation Description: Failure to submit the signature page for the onsite treatment notification.
Violation Notes: Returned to compliance on 09/15/2017. Site has not moved its notification of activities from paper notification to electronic notification. This is a one-time transfer and submittal of information if no changes to system.
Violation Division: Santa Clara County Environmental Health
Violation Program: CE
Violation Source: CERS,

Site ID: 171092
Site Name: WEST VALLEY CONSTRUCTION CO
Violation Date: 04-29-2014
Citation: 22 CCR 12 66262.34(f) - California Code of Regulations, Title 22, Chapter 12, Section(s) 66262.34(f)
Violation Description: Failure to properly label hazardous waste accumulation containers with the following requirements: "Hazardous Waste", name and address of the generator, physical and chemical characteristics of the Hazardous Waste, and starting accumulation date.
Violation Notes: Returned to compliance on 07/17/2014. THE SHOP HAS LOW USED OIL COLLECTION ROLL-A-ROUNDS THAT ARE BLACK PLASTIC OPEN TOP CONTAINERS. THESE CONTAINERS ARE REQUIRED TO BE APPROPRIATELY LABELED, MARKED AS HAZARDOUS WASTE WITH AN ACCUMULATION START DATE SHOWING "EMPTY DAILY", OR THE START DATE IF BEING HELD FOR A LONGER TIME.
Violation Division: Santa Clara County Environmental Health
Violation Program: HW
Violation Source: CERS,

Site ID: 171092
Site Name: WEST VALLEY CONSTRUCTION CO
Violation Date: 08-21-2017
Citation: HSC 6.5 Multiple - California Health and Safety Code, Chapter 6.5, Section(s) Multiple
Violation Description: Hazardous Waste Generator Program - Abandonment/Illegal Disposal/Unauthorized Treatment - General
Violation Notes: Returned to compliance on 09/15/2017. Receipts for disposal of un-cased used oil filters and contaminated absorbent indicate that they are taken to Commercial Filter Recycling in Hayward, CA. This site does not appear to be a Permitted destination facility for the disposal of oily materials/hazardous wastes.
Violation Division: Santa Clara County Environmental Health
Violation Program: HW
Violation Source: CERS,

Site ID: 171092
Site Name: WEST VALLEY CONSTRUCTION CO
Violation Date: 12-30-2021
Citation: 23 CCR 16 2712(b)(1)(F) - California Code of Regulations, Title 23, Chapter 16, Section(s) 2712(b)(1)(F)
Violation Description: "Failure to conduct secondary containment testing, or one or more of

WEST VALLEY CONSTRUCTION CO (Continued) **S121749766**

the following requirements: Perform the test of the secondary containment system upon installation, within six months of installation and every 36 months thereafter. Perform the test of a secondary containment component within 30 days of a repair or discontinuing vacuum, pressure or hydrostatic monitoring. Use a procedure that demonstrates the system works as well as at installation. Use applicable manufacturer guidelines, industry codes, engineering standard, or professional engineer approval. Performed by a certified service technician. Maintain records of secondary containment testing for 36 months."

Violation Notes: Not reported
Violation Division: Santa Clara County Fire Department
Violation Program: UST
Violation Source: CERS,

Evaluation:

Eval General Type: Compliance Evaluation Inspection
Eval Date: 11-06-2017
Violations Found: No
Eval Type: Routine done by local agency
Eval Notes: Occupancy ID: 4684
Eval Division: Santa Clara County Fire Department
Eval Program: HMRRP
Eval Source: CERS,

Eval General Type: Compliance Evaluation Inspection
Eval Date: 11-16-2022
Violations Found: Yes
Eval Type: Routine done by local agency
Eval Notes: AMC
Eval Division: Santa Clara County Fire Department
Eval Program: UST
Eval Source: CERS,

Eval General Type: Compliance Evaluation Inspection
Eval Date: 11-19-2020
Violations Found: No
Eval Type: Routine done by local agency
Eval Notes: Occupany ID: 4684
Eval Division: Santa Clara County Fire Department
Eval Program: HMRRP
Eval Source: CERS,

Eval General Type: Compliance Evaluation Inspection
Eval Date: 11-20-2015
Violations Found: No
Eval Type: Routine done by local agency
Eval Notes: Occupancy ID: 4684
Eval Division: Santa Clara County Fire Department
Eval Program: UST
Eval Source: CERS,

Eval General Type: Compliance Evaluation Inspection
Eval Date: 12-04-2019
Violations Found: No
Eval Type: Routine done by local agency
Eval Notes: Occupany ID: 4684

WEST VALLEY CONSTRUCTION CO (Continued) **S121749766**

Eval Division: Santa Clara County Fire Department
Eval Program: UST
Eval Source: CERS,

Eval General Type: Compliance Evaluation Inspection
Eval Date: 12-16-2013
Violations Found: No
Eval Type: Routine done by local agency
Eval Notes: Occupancy ID: 4684
Eval Division: Santa Clara County Fire Department
Eval Program: HMRRP
Eval Source: CERS,

Eval General Type: Compliance Evaluation Inspection
Eval Date: 12-30-2021
Violations Found: No
Eval Type: Routine done by local agency
Eval Notes: Occupany ID: 4684
Eval Division: Santa Clara County Fire Department
Eval Program: HMRRP
Eval Source: CERS,

Eval General Type: Compliance Evaluation Inspection
Eval Date: 10-31-2016
Violations Found: No
Eval Type: Routine done by local agency
Eval Notes: Occupancy ID: 4684
Eval Division: Santa Clara County Fire Department
Eval Program: HMRRP
Eval Source: CERS,

Eval General Type: Compliance Evaluation Inspection
Eval Date: 11-19-2020
Violations Found: No
Eval Type: Routine done by local agency
Eval Notes: No violations
Eval Division: Santa Clara County Fire Department
Eval Program: UST
Eval Source: CERS,

Eval General Type: Compliance Evaluation Inspection
Eval Date: 08-21-2017
Violations Found: Yes
Eval Type: Routine done by local agency
Eval Notes: Site generates waste from routine vehicle maintenance and from clean out of four stage oily water clarifier. Oil to 350 gallon double walled tank. Antifreeze to approximately 80 gal container. All other wastes to 55 gal drums. Oil and antifreeze manged under consolidated manifest procedures, sludge/oil from clarifier manged as HW using manifest. G020C: Tank of used oil, 3x15 gal rolling oil collection carts marked with hazardous properties and physical state. BAtteries to Interstate, rags to Unifirst. Battery receipts reviewed. Rags all appears to be dirty, none saturated and no organic odor. Aerosols to trash or meal recycle. Personnel aware of requirement to fully empty prior to disposal. UW lamps sent back through Grainger pre-paid program. Most lighting has been replaced with LED, should generate no to minimal lamps from this point forward. Spill materials and

WEST VALLEY CONSTRUCTION CO (Continued) **S121749766**

extinguishers available and conspicuous. Strongly recommend that receipts for pick up of [Truncated]

Eval Division: Santa Clara County Environmental Health
Eval Program: HW
Eval Source: CERS,

Eval General Type: Compliance Evaluation Inspection
Eval Date: 08-21-2017
Violations Found: Yes
Eval Type: Routine done by local agency
Eval Notes: Site is Conditionally Exempt - Specified Wastestream authorized for the separation of oily water. Utilize a 4 stage clarifier for separation of sludge and oil from wash rack. Wash area used to clean trucks and heavy equipment, including removal of asphalt and greases. Site has done testing of waste and has determined that waste (comingled) should be managed as hazardous waste, not used oil. Have procedure for removal of waste, generally isolate a section of clarifier, decant water and drain all free product oil and sludge to drums for disposal. System, as flow through, does not really have a operating instruction or log, and as underground flow through, does not lend itself to routine inspection. Site is SQG, so tank assessment standards do not apply outside of 40CFR270 requirements. Discharge permit in good standing.

Eval Division: Santa Clara County Environmental Health
Eval Program: CE
Eval Source: CERS,

Eval General Type: Compliance Evaluation Inspection
Eval Date: 04-29-2014
Violations Found: No
Eval Type: Routine done by local agency
Eval Notes: ON SITE FOR 2014 HAZARDOUS WASTE AND TIERED PERMIT INSPECTION. BILL EDWARDS, FLEET MANGER, ON SITE TO FACILITATE RECORDS REVIEW AND SITE INSPECTION. AN INITIAL CALL FROM BILL EDWARDS, TO THIS OFFICE, TWO WEEKS AGO, BROUGHT TO OUR ATTENTION THAT CLARIFIER SLUDGE WAS PICKED UP WITHOUT A HAZARDOUS WASTE MANIFEST, AS HAS BEEN THE ESTABLISHED PRACTICE. SINCE THAT TIME, SOLVENT SERVICES HAS PROVIDED A COPY OF THE "CORRECTION LETTER" WRITTEN TO THE CALIFORNIA EPA DEPARTMENT OF TOXIC SUBSTANCE CONTROL (DTSC), TO WEST VALLEY CONSTRUCTION. THIS WAS PART OF A SUBMITTAL PACKET TO THIS OFFICE FROM BILL EDWARDS, FLEET MANGER, AT WEST VALLEY CONSTRUCTION, THAT RECORDED THE BACKGROUND AND EVENTS OF THIS MOST RECENT SLUDGE PICKUP. A SAMPLE OF THE SOLIDS THAT REMAIN IN THE SEPARATOR HAS BEEN TAKEN SINCE THE 4/14/2014 SLUDGE PICKUP, TO CONFIRM HAZARDOUS WASTE STATUS. THIS ACTIVITY IS PART OF THE CONDITIONALLY EXEMPT ON-SITE HAZ WASTE TREATMENT/TIERED PERMIT FOR THIS SITE. IT IS [Truncated]

Eval Division: Santa Clara County Environmental Health
Eval Program: CE
Eval Source: CERS,

Eval General Type: Compliance Evaluation Inspection
Eval Date: 12-04-2019
Violations Found: No
Eval Type: Routine done by local agency
Eval Notes: Occupany ID: 4684
Eval Division: Santa Clara County Fire Department
Eval Program: HMRRP

WEST VALLEY CONSTRUCTION CO (Continued) **S121749766**

Eval Source: CERS,

Eval General Type: Compliance Evaluation Inspection
Eval Date: 12-16-2013
Violations Found: No
Eval Type: Routine done by local agency
Eval Notes: Occupancy ID: 4684
Eval Division: Santa Clara County Fire Department
Eval Program: UST
Eval Source: CERS,

Eval General Type: Compliance Evaluation Inspection
Eval Date: 12-16-2014
Violations Found: No
Eval Type: Routine done by local agency
Eval Notes: Occupancy ID: 4684
Eval Division: Santa Clara County Fire Department
Eval Program: UST
Eval Source: CERS,

Eval General Type: Compliance Evaluation Inspection
Eval Date: 10-30-2016
Violations Found: No
Eval Type: Routine done by local agency
Eval Notes: Occupancy ID: 4684
Eval Division: Santa Clara County Fire Department
Eval Program: UST
Eval Source: CERS,

Eval General Type: Compliance Evaluation Inspection
Eval Date: 12-08-2014
Violations Found: No
Eval Type: Routine done by local agency
Eval Notes: Occupancy ID: 4684
Eval Division: Santa Clara County Fire Department
Eval Program: HMRRP
Eval Source: CERS,

Eval General Type: Compliance Evaluation Inspection
Eval Date: 12-30-2021
Violations Found: Yes
Eval Type: Routine done by local agency
Eval Notes: Not reported
Eval Division: Santa Clara County Fire Department
Eval Program: UST
Eval Source: CERS,

Eval General Type: Compliance Evaluation Inspection
Eval Date: 04-29-2014
Violations Found: Yes
Eval Type: Routine done by local agency
Eval Notes: ON SITE FOR 2014 HAZARDOUS WASTE AND TIERED PERMIT INSPECTION. BILL EDWARDS, FLEET MANGER, ON SITE TO FACILITATE RECORDS REVIEW AND SITE INSPECTION. AN INITIAL CALL FROM BILL EDWARDS, TO THIS OFFICE, TWO WEEKS AGO, BROUGHT TO OUR ATTENTION THAT CLARIFIER SLUDGE WAS PICKED UP WITHOUT A HAZARDOUS WASTE MANIFEST, AS HAS BEEN THE ESTABLISHED PRACTICE. SINCE THAT TIME, SOLVENT SERVICES HAS PROVIDED A COPY OF THE

WEST VALLEY CONSTRUCTION CO (Continued) **S121749766**

"CORRECTION LETTER" WRITTEN TO THE CALIFORNIA EPA DEPARTMENT OF TOXIC SUBSTANCE CONTROL (DTSC), TO WEST VALLEY CONSTRUCTION. THIS WAS PART OF A SUBMITTAL TO THIS OFFICE FROM BILL EDWARDS, FLEET MANGER AT WEST VALLEY CONSTRUCTION, THAT RECORDED THE BACKGROUND AND EVENTS OF THIS MOST RECENT SLUDGE PICKUP. - SEE TIERED PERMIT INSPECTION NOTES FOR ADDITIONAL DETAILS. ON SITE RECORDS REVIEW THE HAZARDOUS WASTE MANIFESTS PROCESS ON SITE DOES NOT FACILITATE CONFIRMATION THAT RETURNED TSDF FACILITY COPIES ARE RECEIVED. TO WASTE MANIFESTS FROM 2013 WERE WITH THE [Truncated]

Eval Division: Santa Clara County Environmental Health
Eval Program: HW
Eval Source: CERS,

Eval General Type: Compliance Evaluation Inspection
Eval Date: 11-06-2017
Violations Found: No
Eval Type: Routine done by local agency
Eval Notes: Occupancy ID: 4684
Eval Division: Santa Clara County Fire Department
Eval Program: UST
Eval Source: CERS,

Eval General Type: Compliance Evaluation Inspection
Eval Date: 11-20-2015
Violations Found: No
Eval Type: Routine done by local agency
Eval Notes: Occupancy ID: 4684
Eval Division: Santa Clara County Fire Department
Eval Program: HMRRP
Eval Source: CERS,

Eval General Type: Compliance Evaluation Inspection
Eval Date: 11-26-2018
Violations Found: No
Eval Type: Routine done by local agency
Eval Notes: Occupancy ID: 4684
Eval Division: Santa Clara County Fire Department
Eval Program: HMRRP
Eval Source: CERS,

Eval General Type: Compliance Evaluation Inspection
Eval Date: 11-26-2018
Violations Found: No
Eval Type: Routine done by local agency
Eval Notes: Occupancy ID: 4684
Eval Division: Santa Clara County Fire Department
Eval Program: UST
Eval Source: CERS,

Enforcement Action:
Site ID: 171092
Site Name: WEST VALLEY CONSTRUCTION CO
Site Address: 580 MC GLINCY LN
Site City: CAMPBELL
Site Zip: 95008
Enf Action Date: 04-29-2014
Enf Action Type: Notice of Violation (Unified Program)

WEST VALLEY CONSTRUCTION CO (Continued) **S121749766**

Enf Action Description:	Notice of Violation Issued by the Inspector at the Time of Inspection
Enf Action Notes:	Not reported
Enf Action Division:	Santa Clara County Environmental Health
Enf Action Program:	HW
Enf Action Source:	CERS,

Affiliation:

Affiliation Type Desc:	Environmental Contact
Entity Name:	Anthony Headley
Entity Title:	Not reported
Affiliation Address:	580 McGlincy Lane
Affiliation City:	Campbell
Affiliation State:	CA
Affiliation Country:	Not reported
Affiliation Zip:	950080000
Affiliation Phone:	,

Affiliation Type Desc:	Facility Mailing Address
Entity Name:	Mailing Address
Entity Title:	Not reported
Affiliation Address:	PO BOX 5639
Affiliation City:	SAN JOSE
Affiliation State:	CA
Affiliation Country:	Not reported
Affiliation Zip:	95150
Affiliation Phone:	,

Affiliation Type Desc:	UST Property Owner Name
Entity Name:	West Valley Construction Inc Co
Entity Title:	Not reported
Affiliation Address:	580 MC GLINCY LN
Affiliation City:	campbell
Affiliation State:	Ca
Affiliation Country:	United States
Affiliation Zip:	95008
Affiliation Phone:	(408) 371-5510,

Affiliation Type Desc:	CUPA District
Entity Name:	Santa Clara County Environmental Health
Entity Title:	Not reported
Affiliation Address:	1555 Berger Drive, Suite 300
Affiliation City:	San Jose
Affiliation State:	CA
Affiliation Country:	Not reported
Affiliation Zip:	95112-2716
Affiliation Phone:	(408) 918-3400,

Affiliation Type Desc:	Document Preparer
Entity Name:	Anthony Headley
Entity Title:	Not reported
Affiliation Address:	Not reported
Affiliation City:	Not reported
Affiliation State:	Not reported
Affiliation Country:	Not reported
Affiliation Zip:	Not reported
Affiliation Phone:	,

WEST VALLEY CONSTRUCTION CO (Continued) **S121749766**

Affiliation Type Desc:	Legal Owner
Entity Name:	WEST VALLEY CONSTRUCTION CO IN
Entity Title:	Not reported
Affiliation Address:	PO BOX 5639
Affiliation City:	SAN JOSE
Affiliation State:	CA
Affiliation Country:	United States
Affiliation Zip:	95150
Affiliation Phone:	(408) 371-5510,

Affiliation Type Desc:	Operator
Entity Name:	West Valley Construction Inc
Entity Title:	Not reported
Affiliation Address:	Not reported
Affiliation City:	Not reported
Affiliation State:	Not reported
Affiliation Country:	Not reported
Affiliation Zip:	Not reported
Affiliation Phone:	(408) 371-5510,

Affiliation Type Desc:	UST Permit Applicant
Entity Name:	Bill Edwards
Entity Title:	Fleet Manager
Affiliation Address:	Not reported
Affiliation City:	Not reported
Affiliation State:	Not reported
Affiliation Country:	Not reported
Affiliation Zip:	Not reported
Affiliation Phone:	(408) 650-4099,

Affiliation Type Desc:	Identification Signer
Entity Name:	Anthony Headley
Entity Title:	VP of Safety
Affiliation Address:	Not reported
Affiliation City:	Not reported
Affiliation State:	Not reported
Affiliation Country:	Not reported
Affiliation Zip:	Not reported
Affiliation Phone:	,

Affiliation Type Desc:	Parent Corporation
Entity Name:	West Valley Construction
Entity Title:	Not reported
Affiliation Address:	Not reported
Affiliation City:	Not reported
Affiliation State:	Not reported
Affiliation Country:	Not reported
Affiliation Zip:	Not reported
Affiliation Phone:	,

Affiliation Type Desc:	UST Tank Operator
Entity Name:	Chris Darman
Entity Title:	Not reported
Affiliation Address:	580 E McGlincy lane
Affiliation City:	Campbell
Affiliation State:	Ca
Affiliation Country:	United States

WEST VALLEY CONSTRUCTION CO (Continued) **S121749766**

Affiliation Zip:	95008
Affiliation Phone:	(408) 371-5510,
Affiliation Type Desc:	UST Tank Owner
Entity Name:	WEST VALLEY CONSTRUCTION CO INC
Entity Title:	Not reported
Affiliation Address:	580 E. McGlincy Lane
Affiliation City:	campbell
Affiliation State:	Ca
Affiliation Country:	United States
Affiliation Zip:	95008
Affiliation Phone:	(408) 371-5510,

F83 **W VALLEY CONSTRUCTION CO INC** **LUST** **S101594574**
SE **580 MCGLINCEY LANE** **SWEEPS UST** **N/A**
< 1/8 **CAMPBELL, CA 95008** **CA FID UST**
0.117 mi. **CERS**
619 ft. **Site 11 of 13 in cluster F**

Relative:
Higher

Actual:
212 ft.

LUST SANTA CLARA:

Name:	WEST VALLEY CONSTRUCTION
Address:	580 MCGLINCEY LN
City,State,Zip:	CAMPBELL, CA
Region:	SANTA CLARA
SCVWD ID:	07S1W35K04F
Date Closed:	12/01/1999
EDR Link ID:	07S1W35K04F

SWEEPS UST:

Name:	W VALLEY CONSTRUCTION CO INC
Address:	580 MCGLINCEY LANE
City:	CAMPBELL
Status:	Active
Comp Number:	13104
Number:	1
Board Of Equalization:	44-014834
Referral Date:	08-13-93
Action Date:	01-27-94
Created Date:	02-29-88
Owner Tank Id:	1
SWRCB Tank Id:	43-008-013104-000001
Tank Status:	A
Capacity:	5000
Active Date:	04-04-91
Tank Use:	M.V. FUEL
STG:	P
Content:	REG UNLEADED
Number Of Tanks:	4

Name:	W VALLEY CONSTRUCTION CO INC
Address:	580 MCGLINCEY LANE
City:	CAMPBELL
Status:	Active
Comp Number:	13104
Number:	1
Board Of Equalization:	44-014834

W VALLEY CONSTRUCTION CO INC (Continued) **S101594574**

Referral Date:	08-13-93
Action Date:	01-27-94
Created Date:	02-29-88
Owner Tank Id:	2
SWRCB Tank Id:	43-008-013104-000002
Tank Status:	A
Capacity:	12000
Active Date:	04-04-91
Tank Use:	M.V. FUEL
STG:	P
Content:	LEADED
Number Of Tanks:	Not reported

Name:	W VALLEY CONSTRUCTION CO INC
Address:	580 MCGLINCEY LANE
City:	CAMPBELL
Status:	Active
Comp Number:	13104
Number:	1
Board Of Equalization:	44-014834
Referral Date:	08-13-93
Action Date:	01-27-94
Created Date:	02-29-88
Owner Tank Id:	3
SWRCB Tank Id:	43-008-013104-000003
Tank Status:	A
Capacity:	10000
Active Date:	04-04-91
Tank Use:	M.V. FUEL
STG:	P
Content:	DIESEL
Number Of Tanks:	Not reported

Name:	W VALLEY CONSTRUCTION CO INC
Address:	580 MCGLINCEY LANE
City:	CAMPBELL
Status:	Active
Comp Number:	13104
Number:	1
Board Of Equalization:	44-014834
Referral Date:	08-13-93
Action Date:	01-27-94
Created Date:	02-29-88
Owner Tank Id:	FOUR
SWRCB Tank Id:	43-008-013104-000004
Tank Status:	A
Capacity:	1
Active Date:	04-04-91
Tank Use:	OIL
STG:	W
Content:	WASTE OIL
Number Of Tanks:	Not reported

CA FID UST:

Facility ID:	43007168
Regulated By:	UTNKA
Regulated ID:	00013104

W VALLEY CONSTRUCTION CO INC (Continued) **S101594574**

Cortese Code:	Not reported
SIC Code:	Not reported
Facility Phone:	4083715510
Mail To:	Not reported
Mailing Address:	P O BOX
Mailing Address 2:	Not reported
Mailing City,St,Zip:	CAMPBELL 95008
Contact:	Not reported
Contact Phone:	Not reported
DUNs Number:	Not reported
NPDES Number:	Not reported
EPA ID:	Not reported
Comments:	Not reported
Status:	Active

CERS:

Name:	WEST VALLEY CONSTRUCTION
Address:	580 MCGLINCEY LN
City,State,Zip:	CAMPBELL, CA 95008
Site ID:	697015
CERS ID:	T0608502049
CERS Description:	Leaking Underground Storage Tank Cleanup Site

Affiliation:

Affiliation Type Desc:	Local Agency Caseworker
Entity Name:	DEH CASEWORKER - SANTA CLARA COUNTY LOP
Entity Title:	Not reported
Affiliation Address:	1555 Berger Drive, Suite 300
Affiliation City:	SAN JOSE
Affiliation State:	CA
Affiliation Country:	Not reported
Affiliation Zip:	Not reported
Affiliation Phone:	4089183400,

Affiliation Type Desc:	Regional Board Caseworker
Entity Name:	Regional Water Board - SAN FRANCISCO BAY RWQCB (REGION 2)
Entity Title:	Not reported
Affiliation Address:	1515 CLAY ST SUITE 1400
Affiliation City:	OAKLAND
Affiliation State:	CA
Affiliation Country:	Not reported
Affiliation Zip:	Not reported
Affiliation Phone:	,

F84 **WEST VALLEY CONSTRUCTION** **UST** **U003347379**
SE **580 E MC GLINCEY LN** **N/A**
< 1/8 **CAMPBELL, CA 95008**
0.117 mi.
619 ft. **Site 12 of 13 in cluster F**

Relative:
Higher

Actual:
212 ft.

UST:

Name:	WEST VALLEY CONSTRUCTION
Address:	580 E MC GLINCEY LN
City,State,Zip:	CAMPBELL, CA 95008
Facility ID:	14
Permitting Agency:	CAMPBELL,CUPERTINO,LOS GATOS,MORGAN HILL
CERSID:	Not reported

WEST VALLEY CONSTRUCTION (Continued) **U003347379**

Latitude:	37.279014
Longitude:	-121.938259
Owner type:	Not reported
Facility type:	Not reported
Num of inuse ust:	Not reported
Num of closed ust:	Not reported
Num of oos ust:	Not reported
Epa region:	Not reported
Tribal lands:	Not reported
Tank owner name:	Not reported
Tank owner mailing address:	Not reported
Tank owner mailing city:	Not reported
Tank owner mailing zip:	Not reported
Tank owner mailing state:	Not reported
Tank operator name:	Not reported
Tank operator mailing address:	Not reported
Tank operator mailing city:	Not reported
Tank operator mailing zip:	Not reported
Tank operator mailing state:	Not reported
Tankidnumber:	Not reported
Tank status:	Not reported
Tank configuration:	Not reported
Tank closure date:	Not reported
Tank installation date:	Not reported
Tank num of compartments:	Not reported
Tank contents:	Not reported
Tank capacity gallons:	Not reported
Tank type:	Not reported
Tank pc construction:	Not reported
Tank pwpiping construction:	Not reported
Tank piping type:	Not reported
Tank piping construction:	Not reported
Tank sacrificial anode:	Not reported
Tank cp impressed current:	Not reported
Tank cp shutoff:	Not reported
Tank alarms:	Not reported
Tank ball float:	Not reported
Tank spill bucket:	Not reported

F85 **FINISHING TOUCH PAINTING & DEC** **PFAS ECHO** **1027359741**
SSE **N/A**
< 1/8 **CAMPBELL, CA**
0.118 mi.
624 ft. **Site 13 of 13 in cluster F**

Relative:
Higher

Actual:
214 ft.

PFAS ECHO:

Name:	FINISHING TOUCH PAINTING & DEC
Address:	Not reported
City,State,Zip:	CAMPBELL, CA
Latitude:	37.27787
Longitude:	-121.94054
Count:	1
County:	SANTA CLARA
Status:	Unknown
Region:	09
Industry:	Metal Coating
ECHO Facility Report:	https://echo.epa.gov/detailed-facility-report?fid=110013820641
Facility Percent Minority:	44.781

FINISHING TOUCH PAINTING & DEC (Continued) **1027359741**

Facility Derived Tribes:	-
Facility Population:	7450.46
EPA Programs:	-
Federal Facility:	No
Federal Agency:	-
Facility FIPS Code:	06085
Facility Indian Country Flag:	N
Facility Collection Method:	ADDRESS MATCHING-HOUSE NUMBER
Facility Derived HUC:	18050003
Facility Derived WBD:	180500030303
Facility Derived CD113:	18
Facility Derived CB2010:	060855026042000
Facility Major Flag:	-
Facility Active Flag:	-
Facility Inspection Count:	0
Facility Date Last Inspection:	-
Facility Days Last Inspection:	-
Facility Informal Count:	0
Facility Date Last Informal Action:	-
Facility Formal Action Count:	0
Facility Date Last Formal Action:	-
Facility Total Penalties:	0
Facility Penalty Count:	-
Facility Date Last Penalty:	-
Facility Last Penalty AMT:	-
Facility QTRS With NC:	-
Facility Programs With SNC:	0
Facility Compliance Status:	-
Facility SNC Flag:	N
AIR Flag:	N
NPDES Flag:	N
SDWIS Flag:	N
RCRA Flag:	N
TRI Flag:	N
GHG Flag:	N
AIR IDS:	-
CAA Permit Types:	-
CAA NAICS:	-
CAA SICS:	-
NPDES IDS:	-
CWA Permit Types:	-
CWA NAICS:	-
CWA SICS:	-
RCRA IDS:	-
RCRA Permit Types:	-
RCRA NAICS:	-
SDWA IDS:	-
SDWA System Types:	-
SDWA Compliance Status:	-
SDWA SNC Flag:	N
TRI IDS:	-
TRI Releases Transfers:	-
TRI On Site Releases:	-
TRI Off Site Transfers:	-
TRI Reporter:	-
Facility IMP Water Flag:	-
EJSCREEN Flag US:	N

FINISHING TOUCH PAINTING & DEC (Continued) **1027359741**

EJSCREEN Report: https://ejscreen.epa.gov/mapper/mobile/EJSCREEN_mobile.aspx?geometry=%7B%22x%22:-121.94054,%22y%22:37.27787,%22spatialReference%22:%7B%22wkid%22:4326%7D%7D&unit=9035&areatype=&areaid=&basemap=streets&distance=1

I86 **ALL PERFECT FINISH** **CUPA Listings** **S110501435**
SSE **555 E MCGLINCY LN, #C** **EMI** **N/A**
< 1/8 **CAMPBELL, CA 95008**
0.122 mi.
643 ft. **Site 1 of 16 in cluster I**

Relative:
Higher

Actual:
214 ft.

CUPA SANTA CLARA:

Name:	ALL PERFECT FINISH
Address:	555 E MCGLINCY LN C
City,State,Zip:	CAMPBELL, CA 95008
Region:	SANTA CLARA
Telephone:	4083699726
UDF Email:	Not reported
PE#:	2205
Program Description:	GENERATES 100 KG YR TO <5 TONS/YR
Program Identifier:	DEH PERMIT-HAZ WASTE GENERATOR PROGRAM
Latitude:	37.277767
Longitude:	-121.941064
Record ID:	PR0388075
Facility ID:	FA0263477

EMI:

Name:	ALL PERFECT FINISH
Address:	555 E MCGLINCY LN, #C
City,State,Zip:	CAMPBELL, CA 95008
Year:	2008
County Code:	43
Air Basin:	SF
Facility ID:	19607
Air District Name:	BA
SIC Code:	2434
Air District Name:	BAY AREA AQMD
Community Health Air Pollution Info System:	Not reported
Consolidated Emission Reporting Rule:	Not reported
Total Organic Hydrocarbon Gases Tons/Yr:	1.526
Reactive Organic Gases Tons/Yr:	1.487633
Carbon Monoxide Emissions Tons/Yr:	0
NOX - Oxides of Nitrogen Tons/Yr:	0
SOX - Oxides of Sulphur Tons/Yr:	0
Particulate Matter Tons/Yr:	0
Part. Matter 10 Micrometers and Smllr Tons/Yr:	0

Name:	ALL PERFECT FINISH
Address:	555 E MCGLINCY LN, #C
City,State,Zip:	CAMPBELL, CA 95008
Year:	2009
County Code:	43
Air Basin:	SF
Facility ID:	19607
Air District Name:	BA
SIC Code:	2434
Air District Name:	BAY AREA AQMD
Community Health Air Pollution Info System:	Not reported

ALL PERFECT FINISH (Continued) **S110501435**

Consolidated Emission Reporting Rule:	Not reported
Total Organic Hydrocarbon Gases Tons/Yr:	1.526
Reactive Organic Gases Tons/Yr:	1.487633
Carbon Monoxide Emissions Tons/Yr:	0
NOX - Oxides of Nitrogen Tons/Yr:	0
SOX - Oxides of Sulphur Tons/Yr:	0
Particulate Matter Tons/Yr:	0
Part. Matter 10 Micrometers and Smllr Tons/Yr:	0

Name:	ALL PERFECT FINISH
Address:	555 E MCGLINCY LN, #C
City,State,Zip:	CAMPBELL, CA 95008
Year:	2010
County Code:	43
Air Basin:	SF
Facility ID:	19607
Air District Name:	BA
SIC Code:	2434
Air District Name:	BAY AREA AQMD
Community Health Air Pollution Info System:	Not reported
Consolidated Emission Reporting Rule:	Not reported
Total Organic Hydrocarbon Gases Tons/Yr:	0.59899999999999998
Reactive Organic Gases Tons/Yr:	0.579843
Carbon Monoxide Emissions Tons/Yr:	0
NOX - Oxides of Nitrogen Tons/Yr:	0
SOX - Oxides of Sulphur Tons/Yr:	0
Particulate Matter Tons/Yr:	0
Part. Matter 10 Micrometers and Smllr Tons/Yr:	0

Name:	ALL PERFECT FINISH
Address:	555 E MCGLINCY LN, #C
City,State,Zip:	CAMPBELL, CA 95008
Year:	2011
County Code:	43
Air Basin:	SF
Facility ID:	19607
Air District Name:	BA
SIC Code:	2434
Air District Name:	BAY AREA AQMD
Community Health Air Pollution Info System:	Not reported
Consolidated Emission Reporting Rule:	Not reported
Total Organic Hydrocarbon Gases Tons/Yr:	0.264
Reactive Organic Gases Tons/Yr:	0.22014
Carbon Monoxide Emissions Tons/Yr:	0
NOX - Oxides of Nitrogen Tons/Yr:	0
SOX - Oxides of Sulphur Tons/Yr:	0
Particulate Matter Tons/Yr:	0
Part. Matter 10 Micrometers and Smllr Tons/Yr:	0

Name:	ALL PERFECT FINISH
Address:	555 E MCGLINCY LN, #C
City,State,Zip:	CAMPBELL, CA 95008
Year:	2012
County Code:	43
Air Basin:	SF
Facility ID:	19607
Air District Name:	BA

ALL PERFECT FINISH (Continued) **S110501435**

SIC Code:	2434
Air District Name:	BAY AREA AQMD
Community Health Air Pollution Info System:	Not reported
Consolidated Emission Reporting Rule:	Not reported
Total Organic Hydrocarbon Gases Tons/Yr:	0.264
Reactive Organic Gases Tons/Yr:	0.22014
Carbon Monoxide Emissions Tons/Yr:	0
NOX - Oxides of Nitrogen Tons/Yr:	0
SOX - Oxides of Sulphur Tons/Yr:	0
Particulate Matter Tons/Yr:	0
Part. Matter 10 Micrometers and Smllr Tons/Yr:	0

Name:	ALL PERFECT FINISH
Address:	555 E MCGLINCY LN, #C
City,State,Zip:	CAMPBELL, CA 95008
Year:	2013
County Code:	43
Air Basin:	SF
Facility ID:	19607
Air District Name:	BA
SIC Code:	2434
Air District Name:	BAY AREA AQMD
Community Health Air Pollution Info System:	Not reported
Consolidated Emission Reporting Rule:	Not reported
Total Organic Hydrocarbon Gases Tons/Yr:	0.264
Reactive Organic Gases Tons/Yr:	0.22014
Carbon Monoxide Emissions Tons/Yr:	0
NOX - Oxides of Nitrogen Tons/Yr:	0
SOX - Oxides of Sulphur Tons/Yr:	0
Particulate Matter Tons/Yr:	0
Part. Matter 10 Micrometers and Smllr Tons/Yr:	0

Name:	ALL PERFECT FINISH
Address:	555 E MCGLINCY LN, #C
City,State,Zip:	CAMPBELL, CA 95008
Year:	2014
County Code:	43
Air Basin:	SF
Facility ID:	19607
Air District Name:	BA
SIC Code:	2434
Air District Name:	BAY AREA AQMD
Community Health Air Pollution Info System:	Not reported
Consolidated Emission Reporting Rule:	Not reported
Total Organic Hydrocarbon Gases Tons/Yr:	0.264318955
Reactive Organic Gases Tons/Yr:	0
Carbon Monoxide Emissions Tons/Yr:	0
NOX - Oxides of Nitrogen Tons/Yr:	0
SOX - Oxides of Sulphur Tons/Yr:	0
Particulate Matter Tons/Yr:	0
Part. Matter 10 Micrometers and Smllr Tons/Yr:	0

Name:	ALL PERFECT FINISH
Address:	555 E MCGLINCY LN, #C
City,State,Zip:	CAMPBELL, CA 95008
Year:	2015
County Code:	43

ALL PERFECT FINISH (Continued) **S110501435**

Air Basin:	SF
Facility ID:	19607
Air District Name:	BA
SIC Code:	2434
Air District Name:	BAY AREA AQMD
Community Health Air Pollution Info System:	Not reported
Consolidated Emission Reporting Rule:	Not reported
Total Organic Hydrocarbon Gases Tons/Yr:	0.26431898
Reactive Organic Gases Tons/Yr:	0.21690546412
Carbon Monoxide Emissions Tons/Yr:	0
NOX - Oxides of Nitrogen Tons/Yr:	0
SOX - Oxides of Sulphur Tons/Yr:	0
Particulate Matter Tons/Yr:	0
Part. Matter 10 Micrometers and Smllr Tons/Yr:	0

Name:	ALL PERFECT FINISH
Address:	555 E MCGLINCY LN, #C
City,State,Zip:	CAMPBELL, CA 95008
Year:	2016
County Code:	43
Air Basin:	SF
Facility ID:	19607
Air District Name:	BA
SIC Code:	2434
Air District Name:	BAY AREA AQMD
Community Health Air Pollution Info System:	Not reported
Consolidated Emission Reporting Rule:	Not reported
Total Organic Hydrocarbon Gases Tons/Yr:	1.087630062
Reactive Organic Gases Tons/Yr:	0.83830335527
Carbon Monoxide Emissions Tons/Yr:	Not reported
NOX - Oxides of Nitrogen Tons/Yr:	Not reported
SOX - Oxides of Sulphur Tons/Yr:	Not reported
Particulate Matter Tons/Yr:	Not reported
Part. Matter 10 Micrometers and Smllr Tons/Yr:	Not reported

Name:	ALL PERFECT FINISH
Address:	555 E MCGLINCY LN, #C
City,State,Zip:	CAMPBELL, CA 95008
Year:	2017
County Code:	43
Air Basin:	SF
Facility ID:	19607
Air District Name:	BA
SIC Code:	2434
Air District Name:	BAY AREA AQMD
Community Health Air Pollution Info System:	Not reported
Consolidated Emission Reporting Rule:	Not reported
Total Organic Hydrocarbon Gases Tons/Yr:	1.087630062
Reactive Organic Gases Tons/Yr:	0.83830335527
Carbon Monoxide Emissions Tons/Yr:	Not reported
NOX - Oxides of Nitrogen Tons/Yr:	Not reported
SOX - Oxides of Sulphur Tons/Yr:	Not reported
Particulate Matter Tons/Yr:	Not reported
Part. Matter 10 Micrometers and Smllr Tons/Yr:	Not reported

Name:	ALL PERFECT FINISH
Address:	555 E MCGLINCY LN, #C

ALL PERFECT FINISH (Continued) **S110501435**

City,State,Zip:	CAMPBELL, CA 95008
Year:	2018
County Code:	43
Air Basin:	SF
Facility ID:	19607
Air District Name:	BA
SIC Code:	2434
Air District Name:	BAY AREA AQMD
Community Health Air Pollution Info System:	Not reported
Consolidated Emission Reporting Rule:	Not reported
Total Organic Hydrocarbon Gases Tons/Yr:	1.088351768
Reactive Organic Gases Tons/Yr:	0.83885961851
Carbon Monoxide Emissions Tons/Yr:	Not reported
NOX - Oxides of Nitrogen Tons/Yr:	Not reported
SOX - Oxides of Sulphur Tons/Yr:	Not reported
Particulate Matter Tons/Yr:	Not reported
Part. Matter 10 Micrometers and Smllr Tons/Yr:	Not reported

Name:	ALL PERFECT FINISH
Address:	555 E MCGLINCY LN, #C
City,State,Zip:	CAMPBELL, CA 95008
Year:	2019
County Code:	43
Air Basin:	SF
Facility ID:	19607
Air District Name:	BA
SIC Code:	2434
Air District Name:	BAY AREA AQMD
Community Health Air Pollution Info System:	Not reported
Consolidated Emission Reporting Rule:	Not reported
Total Organic Hydrocarbon Gases Tons/Yr:	0.515989036
Reactive Organic Gases Tons/Yr:	0.38805975451
Carbon Monoxide Emissions Tons/Yr:	Not reported
NOX - Oxides of Nitrogen Tons/Yr:	Not reported
SOX - Oxides of Sulphur Tons/Yr:	Not reported
Particulate Matter Tons/Yr:	Not reported
Part. Matter 10 Micrometers and Smllr Tons/Yr:	Not reported

Name:	ALL PERFECT FINISH
Address:	555 E MCGLINCY LN, #C
City,State,Zip:	CAMPBELL, CA 95008
Year:	2020
County Code:	43
Air Basin:	SF
Facility ID:	19607
Air District Name:	BA
SIC Code:	2434
Air District Name:	BAY AREA AQMD
Community Health Air Pollution Info System:	Not reported
Consolidated Emission Reporting Rule:	Not reported
Total Organic Hydrocarbon Gases Tons/Yr:	0.515989036
Reactive Organic Gases Tons/Yr:	0.38805975451
Carbon Monoxide Emissions Tons/Yr:	Not reported
NOX - Oxides of Nitrogen Tons/Yr:	Not reported
SOX - Oxides of Sulphur Tons/Yr:	Not reported
Particulate Matter Tons/Yr:	Not reported
Part. Matter 10 Micrometers and Smllr Tons/Yr:	Not reported

I87 SSE < 1/8 0.122 mi. 643 ft. | **THE PERFECT FINISH INC**
555 E MCGLINCY LN C
CAMPBELL, CA 95008

Site 2 of 16 in cluster I

CUPA Listings | **S121472841**
N/A

Relative: Higher
Actual: 214 ft.

CUPA SANTA CLARA:

Name:	THE PERFECT FINISH INC
Address:	555 E MCGLINCY LN C
City,State,Zip:	CAMPBELL, CA 95008
Region:	SANTA CLARA
Telephone:	4085955809
UDF Email:	Not reported
PE#:	2205
Program Description:	GENERATES 100 KG YR TO <5 TONS/YR
Program Identifier:	DEH PERMIT-HAZ WASTE GENERATOR PROGRAM
Latitude:	37.277767
Longitude:	-121.941064
Record ID:	PR0374130
Facility ID:	FA0256209

J88 WNW < 1/8 0.123 mi. 650 ft. | **WESTERN GRAVEL**
500 RAILWAY AVE
CAMPBELL, CA 95008

Site 1 of 4 in cluster J

LUST
HIST LUST
SWEEPS UST
CA FID UST
Cortese

S101624877
N/A

Relative: Lower
Actual: 207 ft.

LUST REG 2:

Region:	2
Facility Id:	Not reported
Facility Status:	Case Closed
Case Number:	07S1W35E01f
How Discovered:	Not reported
Leak Cause:	Not reported
Leak Source:	Not reported
Date Leak Confirmed:	Not reported
Oversight Program:	LUST
Prelim. Site Assesment Wokplan Submitted:	Not reported
Preliminary Site Assesment Began:	Not reported
Pollution Characterization Began:	Not reported
Pollution Remediation Plan Submitted:	Not reported
Date Remediation Action Underway:	Not reported
Date Post Remedial Action Monitoring Began:	Not reported

HIST LUST SANTA CLARA:

Name:	Western Gravel
Address:	500 Railway Ave
City:	Campbell
Region:	SANTA CLARA
Region Code:	2
SCVWD ID:	07S1W35E01
Oversite Agency:	SCVWD
Date Listed:	1994-01-01 00:00:00
Closed Date:	1994-01-11 00:00:00

SWEEPS UST:

Name:	U-SAVE ROCKERY
Address:	500 RAILWAY AVE
City:	CAMPBELL

WESTERN GRAVEL (Continued) **S101624877**

Status:	Not reported
Comp Number:	14771
Number:	Not reported
Board Of Equalization:	44-026298
Referral Date:	Not reported
Action Date:	Not reported
Created Date:	Not reported
Owner Tank Id:	Not reported
SWRCB Tank Id:	43-008-014771-000001
Tank Status:	Not reported
Capacity:	10000
Active Date:	Not reported
Tank Use:	M.V. FUEL
STG:	PRODUCT
Content:	DIESEL
Number Of Tanks:	2

Name:	U-SAVE ROCKERY
Address:	500 RAILWAY AVE
City:	CAMPBELL
Status:	Not reported
Comp Number:	14771
Number:	Not reported
Board Of Equalization:	44-026298
Referral Date:	Not reported
Action Date:	Not reported
Created Date:	Not reported
Owner Tank Id:	Not reported
SWRCB Tank Id:	43-008-014771-000002
Tank Status:	Not reported
Capacity:	1000
Active Date:	Not reported
Tank Use:	M.V. FUEL
STG:	PRODUCT
Content:	LEADED
Number Of Tanks:	Not reported

CA FID UST:

Facility ID:	43000591
Regulated By:	UTNKA
Regulated ID:	00014771
Cortese Code:	Not reported
SIC Code:	Not reported
Facility Phone:	4083797770
Mail To:	Not reported
Mailing Address:	111 WEST ST
Mailing Address 2:	Not reported
Mailing City,St,Zip:	CAMPBELL 95008
Contact:	Not reported
Contact Phone:	Not reported
DUNs Number:	Not reported
NPDES Number:	Not reported
EPA ID:	Not reported
Comments:	Not reported
Status:	Active

WESTERN GRAVEL (Continued) **S101624877**

CORTESE:

Name:	WESTERN GRAVEL
Address:	500 RAILWAY AVE
City,State,Zip:	CAMPBELL, CA 95008
Region:	CORTESE
Envirostor Id:	Not reported
Global ID:	T0608544443
Site/Facility Type:	LUST CLEANUP SITE
Cleanup Status:	COMPLETED - CASE CLOSED
Status Date:	Not reported
Site Code:	Not reported
Latitude:	Not reported
Longitude:	Not reported
Owner:	Not reported
Enf Type:	Not reported
Swat R:	Not reported
Flag:	active
Order No:	Not reported
Waste Discharge System No:	Not reported
Effective Date:	Not reported
Region 2:	Not reported
WID Id:	Not reported
Solid Waste Id No:	Not reported
Waste Management Uit Name:	Not reported
File Name:	Active Open

J89 **DEPT FOOD AGR PEST DETECT** **RCRA-SQG** **1000392068**
WNW **500 RAILWAY AVE** **FINDS** **CAD982373839**
< 1/8 **CAMPBELL, CA 95008** **ECHO**
0.123 mi.
650 ft. **Site 2 of 4 in cluster J**

Relative:
Lower

Actual:
207 ft.

RCRA Listings:

Date Form Received by Agency:	19880428
Handler Name:	Dept Food Agr Pest Detect
Handler Address:	RAILWAY AVE
Handler City,State,Zip:	CAMPBELL, CA 95008
EPA ID:	CAD982373839
Contact Name:	ENVIRONMENTAL MANAGER
Contact Address:	500 RAILWAY AVE
Contact City,State,Zip:	CAMPBELL, CA 95008
Contact Telephone:	408-370-1313
Contact Fax:	Not reported
Contact Email:	Not reported
Contact Title:	Not reported
EPA Region:	09
Land Type:	Not reported
Federal Waste Generator Description:	Small Quantity Generator
Non-Notifier:	Not reported
Biennial Report Cycle:	Not reported
Accessibility:	Not reported
Active Site Indicator:	Handler Activities
State District Owner:	Ca
State District:	2
Mailing Address:	RAILWAY AVE
Mailing City,State,Zip:	CAMPBELL, CA 95008
Owner Name:	State Of Calif

DEPT FOOD AGR PEST DETECT (Continued) **1000392068**

Owner Type:	State
Operator Name:	Not Required
Operator Type:	State
Short-Term Generator Activity:	No
Importer Activity:	No
Mixed Waste Generator:	No
Transporter Activity:	No
Transfer Facility Activity:	No
Recycler Activity with Storage:	No
Small Quantity On-Site Burner Exemption:	No
Smelting Melting and Refining Furnace Exemption:	No
Underground Injection Control:	No
Off-Site Waste Receipt:	No
Universal Waste Indicator:	No
Universal Waste Destination Facility:	No
Federal Universal Waste:	No
Active Site State-Reg Handler:	---
Federal Facility Indicator:	Not reported
Hazardous Secondary Material Indicator:	NN
Sub-Part K Indicator:	Not reported
2018 GPRA Permit Baseline:	Not on the Baseline
2018 GPRA Renewals Baseline:	Not on the Baseline
202 GPRA Corrective Action Baseline:	No
Subject to Corrective Action Universe:	No
Non-TSDFs Where RCRA CA has Been Imposed Universe:	No
Corrective Action Priority Ranking:	No NCAPS ranking
Environmental Control Indicator:	No
Institutional Control Indicator:	No
Human Exposure Controls Indicator:	N/A
Groundwater Controls Indicator:	N/A
Significant Non-Complier Universe:	No
Unaddressed Significant Non-Complier Universe:	No
Addressed Significant Non-Complier Universe:	No
Significant Non-Complier With a Compliance Schedule Universe:	No
Financial Assurance Required:	Not reported
Handler Date of Last Change:	20000915
Recognized Trader-Importer:	No
Recognized Trader-Exporter:	No
Importer of Spent Lead Acid Batteries:	No
Exporter of Spent Lead Acid Batteries:	No
Recycler Activity Without Storage:	Not reported
Manifest Broker:	Not reported
Sub-Part P Indicator:	No

Handler - Owner Operator:

Owner/Operator Indicator:	Owner
Owner/Operator Name: STATE OF CALIF	
Legal Status:	State
Date Became Current:	Not reported
Date Ended Current:	Not reported
Owner/Operator Address:	NOT REQUIRED
Owner/Operator City,State,Zip:	NOT REQUIRED, ME 99999
Owner/Operator Telephone:	415-555-1212
Owner/Operator Telephone Ext:	Not reported
Owner/Operator Fax:	Not reported
Owner/Operator Email:	Not reported

DEPT FOOD AGR PEST DETECT (Continued) **1000392068**

Owner/Operator Indicator: Operator
Owner/Operator Name: NOT REQUIRED
Legal Status: State
Date Became Current: Not reported
Date Ended Current: Not reported
Owner/Operator Address: NOT REQUIRED
Owner/Operator City,State,Zip: NOT REQUIRED, ME 99999
Owner/Operator Telephone: 415-555-1212
Owner/Operator Telephone Ext: Not reported
Owner/Operator Fax: Not reported
Owner/Operator Email: Not reported

Historic Generators:
Receive Date: 19880428
Handler Name: DEPT FOOD AGR PEST DETECT
Federal Waste Generator Description: Small Quantity Generator
State District Owner: Ca
Large Quantity Handler of Universal Waste: No
Recognized Trader Importer: No
Recognized Trader Exporter: No
Spent Lead Acid Battery Importer: No
Spent Lead Acid Battery Exporter: No
Current Record: Yes
Non Storage Recycler Activity: Not reported
Electronic Manifest Broker: Not reported

List of NAICS Codes and Descriptions:
NAICS Codes: No NAICS Codes Found

Facility Has Received Notices of Violations:
Violations: No Violations Found

Evaluation Action Summary:
Evaluations: No Evaluations Found

FINDS:
Registry ID: 110002803324

Click Here for FRS Facility Detail Report:

Environmental Interest/Information System:
The Resource Conservation and Recovery Act Information System (RCRAInfo) is EPA's comprehensive information system in support of the Resource Conservation and Recovery Act (RCRA) of 1976 and the Hazardous and Solid Waste Amendments (HSWA) of 1984. It tracks many types of information about generators, transporters, treaters, storers, and disposers of hazardous waste.

Click this hyperlink while viewing on your computer to access additional FINDS: detail in the EDR Site Report.

ECHO:
Envid: 1000392068
Registry ID: 110002803324
DFR URL: http://echo.epa.gov/detailed-facility-report?fid=110002803324

DEPT FOOD AGR PEST DETECT (Continued) **1000392068**

Name: DEPT FOOD AGR PEST DETECT
Address: 500 RAILWAY AVE
City,State,Zip: CAMPBELL, CA 95008

J90 **U-SAVE ROCKERY** **HIST UST** **U001600912**
WNW **500 RAILWAY AVE** **N/A**
< 1/8 **CAMPBELL, CA 95008**
0.123 mi.
650 ft. **Site 3 of 4 in cluster J**

Relative:
Lower

Actual:
207 ft.

HIST UST:

Name:	U-SAVE ROCKERY
Address:	500 RAILWAY AVE
City,State,Zip:	CAMPBELL, CA 95008
File Number:	0002d2bf
URL:	https://documents.geotracker.waterboards.ca.gov/ustpdfs/pdf/0002d2bf.pdf
Region:	STATE
Facility ID:	00000014771
Facility Type:	Other
Other Type:	SUPPLIER
Contact Name:	FRED DUBOIS
Telephone:	4083797770
Owner Name:	DUBOIS & NOWLING INC. (DBA U-S
Owner Address:	500 RAILWAY AVE.
Owner City,St,Zip:	CAMPBELL, CA 95008
Total Tanks:	0002
Tank Num:	001
Container Num:	1
Year Installed:	Not reported
Tank Capacity:	00010000
Tank Used for:	PRODUCT
Type of Fuel:	DIESEL
Container Construction Thickness:	Not reported
Leak Detection:	Visual
Tank Num:	002
Container Num:	2
Year Installed:	Not reported
Tank Capacity:	00001000
Tank Used for:	PRODUCT
Type of Fuel:	REGULAR
Container Construction Thickness:	Not reported
Leak Detection:	Visual

Click here for Geo Tracker PDF:

J91 WNW < 1/8 0.123 mi. 650 ft. | **WESTERN GRAVEL**
500 RAILWAY AVE
CAMPBELL, CA 95008

Site 4 of 4 in cluster J

LUST
HIST CORTESE
CERS

S102428286
N/A

Relative: Lower

Actual: 207 ft.

LUST:

Name:	WESTERN GRAVEL
Address:	500 RAILWAY AVE
City,State,Zip:	CAMPBELL, CA 95008
Lead Agency:	SANTA CLARA COUNTY LOP
Case Type:	LUST Cleanup Site
Geo Track:	http://geotracker.waterboards.ca.gov/profile_report.asp?global_id=T0608544443
Global Id:	T0608544443
Latitude:	37.281949
Longitude:	-121.945955
Status:	Completed - Case Closed
Status Date:	01/11/1994
Case Worker:	DEH
RB Case Number:	Not reported
Local Agency:	SANTA CLARA COUNTY LOP
File Location:	All Files are on GeoTracker or in the Local Agency Database
Local Case Number:	Not reported
Potential Media Affect:	Soil
Potential Contaminants of Concern:	Not reported
EPA Region:	9
Coordinate Source:	Google Geocode
Cuf Case:	YES
Quantity Released Gallons:	Not reported
Begin Date:	12/12/1993
Leak Reported Date:	12/12/1993
How Discovered:	Not reported
How Discovered Description:	Not reported
Discharge Source:	Not reported
Discharge Cause:	Not reported
Stop Method:	Not reported
Stop Description:	Not reported
No Further Action Date:	01/11/1994
CA Water Watershed Name:	Santa Clara - Guadalupe River (205.40)
Dwr Groundwater Subbasin Name:	Santa Clara Valley - Santa Clara (2-009.02)
Disadvantaged Community:	Not reported
CA Enviroscreen 3 Score:	11-15%
CA Enviroscreen 4 Score:	20-25%
Military DOD Site:	No
Facility Project Subtype:	Not reported
RWQCB Region:	SAN FRANCISCO BAY RWQCB (REGION 2)
Site History:	Not reported

LUST:

Global Id:	T0608544443
Contact Type:	Local Agency Caseworker - Primary Caseworker
Contact Name:	DEH CASEWORKER
Organization Name:	SANTA CLARA COUNTY LOP
Address:	1555 Berger Drive, Suite 300
City:	SAN JOSE
Email:	smp@deh.sccgov.org
Phone Number:	4089183400
Global Id:	T0608544443
Contact Type:	Regional Board Caseworker

WESTERN GRAVEL (Continued) **S102428286**

Contact Name: Regional Water Board
Organization Name: SAN FRANCISCO BAY RWQCB (REGION 2)
Address: 1515 CLAY ST SUITE 1400
City: OAKLAND
Email: Not reported
Phone Number: Not reported

LUST:
Global Id: T0608544443
Action Type: Other
Date: 12/12/1993
Action: Leak Reported

Global Id: T0608544443
Action Type: ENFORCEMENT
Date: 01/11/1994
Action: Closure/No Further Action Letter

Global Id: T0608544443
Action Type: RESPONSE
Date: 04/26/1995
Action: Other Report / Document

LUST:
Global Id: T0608544443
Status: Open - Case Begin Date
Status Date: 12/12/1993

Global Id: T0608544443
Status: Completed - Case Closed
Status Date: 01/11/1994

LUST SANTA CLARA:
Name: WESTERN GRAVEL
Address: 500 RAILWAY AVE
City,State,Zip: CAMPBELL, CA
Region: SANTA CLARA
SCVWD ID: 07S1W35E01F
Date Closed: 01/11/1994
EDR Link ID: 07S1W35E01F

HIST CORTESE:
edr_fname: CONSTRUCTION DEVELOPMENT
edr_fadd1: 500 RAILWAY
City,State,Zip: CAMPBELL, CA
Region: CORTESE
Facility County Code: 43
Reg By: LTNKA
Reg Id: 43-0406

CERS:
Name: WESTERN GRAVEL
Address: 500 RAILWAY AVE
City,State,Zip: CAMPBELL, CA 95008

WESTERN GRAVEL (Continued) **S102428286**

Site ID: 697110
CERS ID: T0608544443
CERS Description: Leaking Underground Storage Tank Cleanup Site

Affiliation:
Affiliation Type Desc: Regional Board Caseworker
Entity Name: Regional Water Board - SAN FRANCISCO BAY RWQCB (REGION 2)
Entity Title: Not reported
Affiliation Address: 1515 CLAY ST SUITE 1400
Affiliation City: OAKLAND
Affiliation State: CA
Affiliation Country: Not reported
Affiliation Zip: Not reported
Affiliation Phone: ,

Affiliation Type Desc: Local Agency Caseworker
Entity Name: DEH CASEWORKER - SANTA CLARA COUNTY LOP
Entity Title: Not reported
Affiliation Address: 1555 Berger Drive, Suite 300
Affiliation City: SAN JOSE
Affiliation State: CA
Affiliation Country: Not reported
Affiliation Zip: Not reported
Affiliation Phone: 4089183400,

G92 **CALIBER COLLISION CENTERS - CAMPBELL** **CERS HAZ WASTE** **S121786852**
ESE **665 E MCGLINCY LN** **HAZNET** **N/A**
< 1/8 **CAMPBELL, CA 95008** **CERS**
0.124 mi. **HWTS**
656 ft. **Site 3 of 9 in cluster G**

Relative: Higher
Actual: 209 ft.

CERS HAZ WASTE:
Name: CALIBER COLLISION CENTERS - CAMPBELL
Address: 665 E MCGLINCY LN
City,State,Zip: CAMPBELL, CA 95008
Site ID: 49686
CERS ID: 10354897
CERS Description: Hazardous Waste Generator

HAZNET:
Name: CALIBER COLLISION CENTERS
Address: 665 E MCGLINCY LN
Address 2: Not reported
City,State,Zip: CAMPBELL, CA 950085005
Contact: SHARON LAWRENCE
Telephone: 4699489630
Mailing Name: Not reported
Mailing Address: 2941 LAKE VISTA DR

Year: 2021
Gepaid: CAL000419277
TSD EPA ID: NED981723513
CA Waste Code: 352 - Other organic solids
Disposal Method: H040 - Incineration--Thermal Destruction Other Than Use As A Fuel
Tons: 0.5

Year: 2021

CALIBER COLLISION CENTERS - CAMPBELL (Continued) **S121786852**

Gepaid:	CAL000419277
TSD EPA ID:	CAD059494310
CA Waste Code:	135 - Unspecified aqueous solution
Disposal Method:	H141 - Storage, Bulking, And/Or Transfer Off Site--No Treatment/Reovery (H010-H129) Or (H131-H135)
Tons:	0.1
Year:	2021
Gepaid:	CAL000419277
TSD EPA ID:	UTD991301748
CA Waste Code:	181 - Other inorganic solid waste
Disposal Method:	H132 - Landfill Or Surface Impoundment That Will Be Closed As Landfill(To Include On-Site Treatment And/Or Stabilization)
Tons:	0.45
Year:	2021
Gepaid:	CAL000419277
TSD EPA ID:	UTD981552177
CA Waste Code:	352 - Other organic solids
Disposal Method:	H040 - Incineration--Thermal Destruction Other Than Use As A Fuel
Tons:	0.45
Year:	2021
Gepaid:	CAL000419277
TSD EPA ID:	NED981723513
CA Waste Code:	343 - Unspecified organic liquid mixture
Disposal Method:	H040 - Incineration--Thermal Destruction Other Than Use As A Fuel
Tons:	0.185
Year:	2021
Gepaid:	CAL000419277
TSD EPA ID:	CAD059494310
CA Waste Code:	133 - Aqueous solution with total organic residues 10 percent or more
Disposal Method:	H070 -
Tons:	0.02
Year:	2021
Gepaid:	CAL000419277
TSD EPA ID:	NED981723513
CA Waste Code:	135 - Unspecified aqueous solution
Disposal Method:	H040 - Incineration--Thermal Destruction Other Than Use As A Fuel
Tons:	0.125
Year:	2020
Gepaid:	CAL000419277
TSD EPA ID:	UTD991301748
CA Waste Code:	181 - Other inorganic solid waste
Disposal Method:	H132 - Landfill Or Surface Impoundment That Will Be Closed As Landfill(To Include On-Site Treatment And/Or Stabilization)
Tons:	0.2
Year:	2020
Gepaid:	CAL000419277
TSD EPA ID:	NED981723513
CA Waste Code:	135 - Unspecified aqueous solution
Disposal Method:	H040 - Incineration--Thermal Destruction Other Than Use As A Fuel
Tons:	0.1

CALIBER COLLISION CENTERS - CAMPBELL (Continued) **S121786852**

Year:	2020
Gepaid:	CAL000419277
TSD EPA ID:	NED981723513
CA Waste Code:	352 - Other organic solids
Disposal Method:	H040 - Incineration--Thermal Destruction Other Than Use As A Fuel
Tons:	0.53

Click this hyperlink while viewing on your computer to access
22 additional CA HAZNET: record(s) in the EDR Site Report.

Additional Info:

Year:	2021
Gen EPA ID:	CAL000419277
Shipment Date:	9/11/2020
Creation Date:	10/12/2020
Receipt Date:	9/22/2020
Manifest ID:	007518118SKS
Trans EPA ID:	TXR000081205
Trans Name:	Safety-Kleen Systems, Inc.
Trans 2 EPA ID:	MAD039322250
Trans 2 Name:	Clean Harbors Environmental Services, Inc.
TSDF EPA ID:	NED981723513
Trans Name:	Clean Harbors Environmental Services, Inc.
TSDF Alt EPA ID:	Not reported
TSDF Alt Name:	Not reported
Waste Code Description:	352 - Other organic solids
RCRA Code:	D001,D005,D006,
Meth Code:	H040 - Incineration--Thermal Destruction Other Than Use As A Fuel
Quantity Tons:	0.1
Waste Quantity:	200
Quantity Unit:	P
Additional Code 1:	Not reported
Additional Code 2:	Not reported
Additional Code 3:	Not reported
Additional Code 4:	Not reported
Additional Code 5:	Not reported
Shipment Date:	8/4/2020
Creation Date:	9/10/2020
Receipt Date:	8/14/2020
Manifest ID:	007546750SKS
Trans EPA ID:	TXR000081205
Trans Name:	Safety-Kleen Systems, Inc.
Trans 2 EPA ID:	MAD039322250
Trans 2 Name:	Clean Harbors Environmental Services, Inc.
TSDF EPA ID:	NED981723513
Trans Name:	Clean Harbors Environmental Services, Inc.
TSDF Alt EPA ID:	Not reported
TSDF Alt Name:	Not reported
Waste Code Description:	352 - Other organic solids
RCRA Code:	D001,D005,D006,
Meth Code:	H040 - Incineration--Thermal Destruction Other Than Use As A Fuel
Quantity Tons:	0.1
Waste Quantity:	200
Quantity Unit:	P

CALIBER COLLISION CENTERS - CAMPBELL (Continued) **S121786852**

Additional Code 1:	Not reported
Additional Code 2:	Not reported
Additional Code 3:	Not reported
Additional Code 4:	Not reported
Additional Code 5:	Not reported

Shipment Date:	6/25/2020
Creation Date:	7/29/2020
Receipt Date:	7/9/2020
Manifest ID:	007536921SKS
Trans EPA ID:	TXR000081205
Trans Name:	Safety-Kleen Systems, Inc.
Trans 2 EPA ID:	MAD039322250
Trans 2 Name:	Clean Harbors Environmental Services, Inc.
TSDF EPA ID:	NED981723513
Trans Name:	Clean Harbors Environmental Services, Inc.
TSDF Alt EPA ID:	Not reported
TSDF Alt Name:	Not reported
Waste Code Description:	352 - Other organic solids
RCRA Code:	D001,D005,D006,
Meth Code:	H040 - Incineration--Thermal Destruction Other Than Use As A Fuel
Quantity Tons:	0.1
Waste Quantity:	200
Quantity Unit:	P
Additional Code 1:	Not reported
Additional Code 2:	Not reported
Additional Code 3:	Not reported
Additional Code 4:	Not reported
Additional Code 5:	Not reported

Shipment Date:	5/8/2020
Creation Date:	8/25/2020
Receipt Date:	5/28/2020
Manifest ID:	007443943SKS
Trans EPA ID:	TXR000081205
Trans Name:	Safety-Kleen Systems, Inc.
Trans 2 EPA ID:	MAD039322250
Trans 2 Name:	Clean Harbors Environmental Services, Inc.
TSDF EPA ID:	UTD991301748
Trans Name:	Clean Harbors Grassy Mountain LLC
TSDF Alt EPA ID:	Not reported
TSDF Alt Name:	Not reported
Waste Code Description:	181 - Other inorganic solid waste Organics
RCRA Code:	D005,D007,D008
Meth Code:	H132 - Landfill Or Surface Impoundment That Will Be Closed As Landfill(To Include On-Site Treatment And/Or Stabilization)
Quantity Tons:	0.05
Waste Quantity:	100
Quantity Unit:	P
Additional Code 1:	Not reported
Additional Code 2:	Not reported
Additional Code 3:	Not reported
Additional Code 4:	Not reported
Additional Code 5:	Not reported

Shipment Date:	5/8/2020
Creation Date:	6/18/2020

CALIBER COLLISION CENTERS - CAMPBELL (Continued) **S121786852**

Receipt Date:	5/29/2020
Manifest ID:	007443944SKS
Trans EPA ID:	TXR000081205
Trans Name:	Safety-Kleen Systems, Inc.
Trans 2 EPA ID:	MAD039322250
Trans 2 Name:	Clean Harbors Environmental Services, Inc.
TSDF EPA ID:	UTD981552177
Trans Name:	Clean Harbors Aragonite LLC
TSDF Alt EPA ID:	Not reported
TSDF Alt Name:	Not reported
Waste Code Description:	352 - Other organic solids
RCRA Code:	D001,D018,D035,
Meth Code:	H040 - Incineration--Thermal Destruction Other Than Use As A Fuel
Quantity Tons:	0.1
Waste Quantity:	200
Quantity Unit:	P
Additional Code 1:	Not reported
Additional Code 2:	Not reported
Additional Code 3:	Not reported
Additional Code 4:	Not reported
Additional Code 5:	Not reported
Shipment Date:	3/11/2020
Creation Date:	8/25/2020
Receipt Date:	4/2/2020
Manifest ID:	007443244SKS
Trans EPA ID:	TXR000081205
Trans Name:	Safety-Kleen Systems, Inc.
Trans 2 EPA ID:	MAD039322250
Trans 2 Name:	Clean Harbors Environmental Services, Inc.
TSDF EPA ID:	UTD991301748
Trans Name:	Clean Harbors Grassy Mountain LLC
TSDF Alt EPA ID:	Not reported
TSDF Alt Name:	Not reported
Waste Code Description:	181 - Other inorganic solid waste Organics
RCRA Code:	D005,D007,D008
Meth Code:	H132 - Landfill Or Surface Impoundment That Will Be Closed As Landfill(To Include On-Site Treatment And/Or Stabilization)
Quantity Tons:	0.05
Waste Quantity:	100
Quantity Unit:	P
Additional Code 1:	Not reported
Additional Code 2:	Not reported
Additional Code 3:	Not reported
Additional Code 4:	Not reported
Additional Code 5:	Not reported
Shipment Date:	3/11/2020
Creation Date:	5/13/2020
Receipt Date:	4/2/2020
Manifest ID:	007443245SKS
Trans EPA ID:	TXR000081205
Trans Name:	Safety-Kleen Systems, Inc.
Trans 2 EPA ID:	MAD039322250
Trans 2 Name:	Clean Harbors Environmental Services, Inc.
TSDF EPA ID:	NED981723513
Trans Name:	Clean Harbors Environmental Services, Inc.

CALIBER COLLISION CENTERS - CAMPBELL (Continued) **S121786852**

TSDF Alt EPA ID:	Not reported
TSDF Alt Name:	Not reported
Waste Code Description:	343 - Unspecified organic liquid mixture
RCRA Code:	D001,D035,F003,
Meth Code:	H040 - Incineration--Thermal Destruction Other Than Use As A Fuel
Quantity Tons:	0.05
Waste Quantity:	100
Quantity Unit:	P
Additional Code 1:	Not reported
Additional Code 2:	Not reported
Additional Code 3:	Not reported
Additional Code 4:	Not reported
Additional Code 5:	Not reported
Shipment Date:	3/11/2020
Creation Date:	5/13/2020
Receipt Date:	4/2/2020
Manifest ID:	007443245SKS
Trans EPA ID:	TXR000081205
Trans Name:	Safety-Kleen Systems, Inc.
Trans 2 EPA ID:	MAD039322250
Trans 2 Name:	Clean Harbors Environmental Services, Inc.
TSDF EPA ID:	NED981723513
Trans Name:	Clean Harbors Environmental Services, Inc.
TSDF Alt EPA ID:	Not reported
TSDF Alt Name:	Not reported
Waste Code Description:	135 - Unspecified aqueous solution
RCRA Code:	Not reported
Meth Code:	H040 - Incineration--Thermal Destruction Other Than Use As A Fuel
Quantity Tons:	0.025
Waste Quantity:	50
Quantity Unit:	P
Additional Code 1:	Not reported
Additional Code 2:	Not reported
Additional Code 3:	Not reported
Additional Code 4:	Not reported
Additional Code 5:	Not reported
Shipment Date:	3/11/2020
Creation Date:	5/13/2020
Receipt Date:	4/3/2020
Manifest ID:	007443243SKS
Trans EPA ID:	TXR000081205
Trans Name:	Safety-Kleen Systems, Inc.
Trans 2 EPA ID:	MAD039322250
Trans 2 Name:	Clean Harbors Environmental Services, Inc.
TSDF EPA ID:	UTD981552177
Trans Name:	Clean Harbors Aragonite LLC
TSDF Alt EPA ID:	Not reported
TSDF Alt Name:	Not reported
Waste Code Description:	352 - Other organic solids
RCRA Code:	D001,D018,D035,
Meth Code:	H040 - Incineration--Thermal Destruction Other Than Use As A Fuel
Quantity Tons:	0.1
Waste Quantity:	200
Quantity Unit:	P
Additional Code 1:	Not reported

CALIBER COLLISION CENTERS - CAMPBELL (Continued) **S121786852**

Additional Code 2:	Not reported
Additional Code 3:	Not reported
Additional Code 4:	Not reported
Additional Code 5:	Not reported
Shipment Date:	2/7/2020
Creation Date:	5/13/2020
Receipt Date:	2/27/2020
Manifest ID:	007414545SKS
Trans EPA ID:	TXR000081205
Trans Name:	Safety-Kleen Systems, Inc.
Trans 2 EPA ID:	MAD039322250
Trans 2 Name:	Clean Harbors Environmental Services, Inc.
TSDF EPA ID:	NED981723513
Trans Name:	Clean Harbors Environmental Services, Inc.
TSDF Alt EPA ID:	Not reported
TSDF Alt Name:	Not reported
Waste Code Description:	352 - Other organic solids
RCRA Code:	D001,D005,D006,
Meth Code:	H040 - Incineration--Thermal Destruction Other Than Use As A Fuel
Quantity Tons:	0.1
Waste Quantity:	200
Quantity Unit:	P
Additional Code 1:	Not reported
Additional Code 2:	Not reported
Additional Code 3:	Not reported
Additional Code 4:	Not reported
Additional Code 5:	Not reported

Additional Info:

Year:	2020
Gen EPA ID:	CAL000419277
Shipment Date:	9/11/2020
Creation Date:	10/12/2020
Receipt Date:	9/22/2020
Manifest ID:	007518118SKS
Trans EPA ID:	TXR000081205
Trans Name:	Safety-Kleen Systems, Inc.
Trans 2 EPA ID:	MAD039322250
Trans 2 Name:	Clean Harbors Environmental Services, Inc.
TSDF EPA ID:	NED981723513
Trans Name:	Clean Harbors Environmental Services, Inc.
TSDF Alt EPA ID:	Not reported
TSDF Alt Name:	Not reported
Waste Code Description:	352 - Other organic solids
RCRA Code:	D001,D005,D006,
Meth Code:	H040 - Incineration--Thermal Destruction Other Than Use As A Fuel
Quantity Tons:	0.1
Waste Quantity:	200
Quantity Unit:	P
Additional Code 1:	Not reported
Additional Code 2:	Not reported
Additional Code 3:	Not reported
Additional Code 4:	Not reported
Additional Code 5:	Not reported

CALIBER COLLISION CENTERS - CAMPBELL (Continued) **S121786852**

Shipment Date:	8/4/2020
Creation Date:	9/10/2020
Receipt Date:	8/14/2020
Manifest ID:	007546750SKS
Trans EPA ID:	TXR000081205
Trans Name:	Safety-Kleen Systems, Inc.
Trans 2 EPA ID:	MAD039322250
Trans 2 Name:	Clean Harbors Environmental Services, Inc.
TSDF EPA ID:	NED981723513
Trans Name:	Clean Harbors Environmental Services, Inc.
TSDF Alt EPA ID:	Not reported
TSDF Alt Name:	Not reported
Waste Code Description:	352 - Other organic solids
RCRA Code:	D001,D005,D006,
Meth Code:	H040 - Incineration--Thermal Destruction Other Than Use As A Fuel
Quantity Tons:	0.1
Waste Quantity:	200
Quantity Unit:	P
Additional Code 1:	Not reported
Additional Code 2:	Not reported
Additional Code 3:	Not reported
Additional Code 4:	Not reported
Additional Code 5:	Not reported

Shipment Date:	6/25/2020
Creation Date:	7/29/2020
Receipt Date:	7/9/2020
Manifest ID:	007536921SKS
Trans EPA ID:	TXR000081205
Trans Name:	Safety-Kleen Systems, Inc.
Trans 2 EPA ID:	MAD039322250
Trans 2 Name:	Clean Harbors Environmental Services, Inc.
TSDF EPA ID:	NED981723513
Trans Name:	Clean Harbors Environmental Services, Inc.
TSDF Alt EPA ID:	Not reported
TSDF Alt Name:	Not reported
Waste Code Description:	352 - Other organic solids
RCRA Code:	D001,D005,D006,
Meth Code:	H040 - Incineration--Thermal Destruction Other Than Use As A Fuel
Quantity Tons:	0.1
Waste Quantity:	200
Quantity Unit:	P
Additional Code 1:	Not reported
Additional Code 2:	Not reported
Additional Code 3:	Not reported
Additional Code 4:	Not reported
Additional Code 5:	Not reported

Shipment Date:	5/8/2020
Creation Date:	8/25/2020
Receipt Date:	5/28/2020
Manifest ID:	007443943SKS
Trans EPA ID:	TXR000081205
Trans Name:	Safety-Kleen Systems, Inc.
Trans 2 EPA ID:	MAD039322250
Trans 2 Name:	Clean Harbors Environmental Services, Inc.
TSDF EPA ID:	UTD991301748

CALIBER COLLISION CENTERS - CAMPBELL (Continued) **S121786852**

Trans Name:	Clean Harbors Grassy Mountain LLC
TSDF Alt EPA ID:	Not reported
TSDF Alt Name:	Not reported
Waste Code Description:	181 - Other inorganic solid waste Organics
RCRA Code:	D005,D007,D008
Meth Code:	H132 - Landfill Or Surface Impoundment That Will Be Closed As Landfill(To Include On-Site Treatment And/Or Stabilization)
Quantity Tons:	0.05
Waste Quantity:	100
Quantity Unit:	P
Additional Code 1:	Not reported
Additional Code 2:	Not reported
Additional Code 3:	Not reported
Additional Code 4:	Not reported
Additional Code 5:	Not reported
Shipment Date:	5/8/2020
Creation Date:	6/18/2020
Receipt Date:	5/29/2020
Manifest ID:	007443944SKS
Trans EPA ID:	TXR000081205
Trans Name:	Safety-Kleen Systems, Inc.
Trans 2 EPA ID:	MAD039322250
Trans 2 Name:	Clean Harbors Environmental Services, Inc.
TSDF EPA ID:	UTD981552177
Trans Name:	Clean Harbors Aragonite LLC
TSDF Alt EPA ID:	Not reported
TSDF Alt Name:	Not reported
Waste Code Description:	352 - Other organic solids
RCRA Code:	D001,D018,D035,
Meth Code:	H040 - Incineration--Thermal Destruction Other Than Use As A Fuel
Quantity Tons:	0.1
Waste Quantity:	200
Quantity Unit:	P
Additional Code 1:	Not reported
Additional Code 2:	Not reported
Additional Code 3:	Not reported
Additional Code 4:	Not reported
Additional Code 5:	Not reported
Shipment Date:	3/11/2020
Creation Date:	5/13/2020
Receipt Date:	4/2/2020
Manifest ID:	007443245SKS
Trans EPA ID:	TXR000081205
Trans Name:	Safety-Kleen Systems, Inc.
Trans 2 EPA ID:	MAD039322250
Trans 2 Name:	Clean Harbors Environmental Services, Inc.
TSDF EPA ID:	NED981723513
Trans Name:	Clean Harbors Environmental Services, Inc.
TSDF Alt EPA ID:	Not reported
TSDF Alt Name:	Not reported
Waste Code Description:	343 - Unspecified organic liquid mixture
RCRA Code:	D001,D035,F003,
Meth Code:	H040 - Incineration--Thermal Destruction Other Than Use As A Fuel
Quantity Tons:	0.05
Waste Quantity:	100

CALIBER COLLISION CENTERS - CAMPBELL (Continued) **S121786852**

Quantity Unit:	P
Additional Code 1:	Not reported
Additional Code 2:	Not reported
Additional Code 3:	Not reported
Additional Code 4:	Not reported
Additional Code 5:	Not reported
Shipment Date:	3/11/2020
Creation Date:	5/13/2020
Receipt Date:	4/2/2020
Manifest ID:	007443245SKS
Trans EPA ID:	TXR000081205
Trans Name:	Safety-Kleen Systems, Inc.
Trans 2 EPA ID:	MAD039322250
Trans 2 Name:	Clean Harbors Environmental Services, Inc.
TSDF EPA ID:	NED981723513
Trans Name:	Clean Harbors Environmental Services, Inc.
TSDF Alt EPA ID:	Not reported
TSDF Alt Name:	Not reported
Waste Code Description:	135 - Unspecified aqueous solution
RCRA Code:	Not reported
Meth Code:	H040 - Incineration--Thermal Destruction Other Than Use As A Fuel
Quantity Tons:	0.025
Waste Quantity:	50
Quantity Unit:	P
Additional Code 1:	Not reported
Additional Code 2:	Not reported
Additional Code 3:	Not reported
Additional Code 4:	Not reported
Additional Code 5:	Not reported
Shipment Date:	3/11/2020
Creation Date:	8/25/2020
Receipt Date:	4/2/2020
Manifest ID:	007443244SKS
Trans EPA ID:	TXR000081205
Trans Name:	Safety-Kleen Systems, Inc.
Trans 2 EPA ID:	MAD039322250
Trans 2 Name:	Clean Harbors Environmental Services, Inc.
TSDF EPA ID:	UTD991301748
Trans Name:	Clean Harbors Grassy Mountain LLC
TSDF Alt EPA ID:	Not reported
TSDF Alt Name:	Not reported
Waste Code Description:	181 - Other inorganic solid waste Organics
RCRA Code:	D005,D007,D008
Meth Code:	H132 - Landfill Or Surface Impoundment That Will Be Closed As Landfill(To Include On-Site Treatment And/Or Stabilization)
Quantity Tons:	0.05
Waste Quantity:	100
Quantity Unit:	P
Additional Code 1:	Not reported
Additional Code 2:	Not reported
Additional Code 3:	Not reported
Additional Code 4:	Not reported
Additional Code 5:	Not reported
Shipment Date:	3/11/2020

CALIBER COLLISION CENTERS - CAMPBELL (Continued) **S121786852**

Creation Date:	5/13/2020
Receipt Date:	4/3/2020
Manifest ID:	007443243SKS
Trans EPA ID:	TXR000081205
Trans Name:	Safety-Kleen Systems, Inc.
Trans 2 EPA ID:	MAD039322250
Trans 2 Name:	Clean Harbors Environmental Services, Inc.
TSDF EPA ID:	UTD981552177
Trans Name:	Clean Harbors Aragonite LLC
TSDF Alt EPA ID:	Not reported
TSDF Alt Name:	Not reported
Waste Code Description:	352 - Other organic solids
RCRA Code:	D001,D018,D035,
Meth Code:	H040 - Incineration--Thermal Destruction Other Than Use As A Fuel
Quantity Tons:	0.1
Waste Quantity:	200
Quantity Unit:	P
Additional Code 1:	Not reported
Additional Code 2:	Not reported
Additional Code 3:	Not reported
Additional Code 4:	Not reported
Additional Code 5:	Not reported

Shipment Date:	2/7/2020
Creation Date:	8/25/2020
Receipt Date:	2/27/2020
Manifest ID:	007414546SKS
Trans EPA ID:	TXR000081205
Trans Name:	Safety-Kleen Systems, Inc.
Trans 2 EPA ID:	MAD039322250
Trans 2 Name:	Clean Harbors Environmental Services, Inc.
TSDF EPA ID:	UTD991301748
Trans Name:	Clean Harbors Grassy Mountain LLC
TSDF Alt EPA ID:	Not reported
TSDF Alt Name:	Not reported
Waste Code Description:	181 - Other inorganic solid waste Organics
RCRA Code:	D005,D007,D008
Meth Code:	H132 - Landfill Or Surface Impoundment That Will Be Closed As Landfill(To Include On-Site Treatment And/Or Stabilization)
Quantity Tons:	0.05
Waste Quantity:	100
Quantity Unit:	P
Additional Code 1:	Not reported
Additional Code 2:	Not reported
Additional Code 3:	Not reported
Additional Code 4:	Not reported
Additional Code 5:	Not reported

Detail Two:

Year:	2020
EM Manifest ID:	3b4a3544-f1c5-4da7-a4c9-083640f1c00f
Shipment Date:	9/11/2020
Receipt Date:	9/22/2020
Manifest Number:	007518118SKS
Generator EPA ID:	CAL000419277
Name:	CALIBER COLLISION - CAMPBELL #1074
Address:	665 E MCGLINCY LN

CALIBER COLLISION CENTERS - CAMPBELL (Continued) **S121786852**

Address 2:	Location ID# - 1074
City:	CAMPBELL
Zip:	95008
Telephone:	800-483-3718
Contact:	Victor Solis
Contact Telephone:	408-559-8633
Transporter 1 EPA ID:	TXR000081205
Transporter 1 Emergency Number:	Not reported
Transporter 2 EPA ID:	MAD039322250
Transporter 2 Emergency Number:	Not reported
TSDF EPA ID:	NED981723513
TSDF Name:	Clean Harbors Environmental Services, Inc.
TSDF Address 1:	2247 South Highway 71
TSDF Address 2:	Not reported
TSDF City:	Kimball
TSDF Zip:	69145
TSDF Telephone:	800-483-3718

Federal:

Year:	2020
EM Manifest ID:	3b4a3544-f1c5-4da7-a4c9-083640f1c00f
Generator EPA ID:	CAL000419277
Shipment Date:	2020-09-11
Manifest Number:	007518118SKS
Line Number:	1
Method Code:	H040
Quantity Tons:	0.10000
Quantity Waste:	200.000000
Quantity Unit:	P
Number of Containers:	2
Type of Container:	Metal drums, barrels, kegs
Quantity Type:	Pounds
Federal Code:	D001

Year:	2020
EM Manifest ID:	3b4a3544-f1c5-4da7-a4c9-083640f1c00f
Generator EPA ID:	CAL000419277
Shipment Date:	2020-09-11
Manifest Number:	007518118SKS
Line Number:	1
Method Code:	H040
Quantity Tons:	0.10000
Quantity Waste:	200.000000
Quantity Unit:	P
Number of Containers:	2
Type of Container:	Metal drums, barrels, kegs
Quantity Type:	Pounds
Federal Code:	D005

Year:	2020
EM Manifest ID:	3b4a3544-f1c5-4da7-a4c9-083640f1c00f
Generator EPA ID:	CAL000419277
Shipment Date:	2020-09-11
Manifest Number:	007518118SKS
Line Number:	1
Method Code:	H040
Quantity Tons:	0.10000
Quantity Waste:	200.000000

CALIBER COLLISION CENTERS - CAMPBELL (Continued) **S121786852**

Quantity Unit:	P
Number of Containers:	2
Type of Container:	Metal drums, barrels, kegs
Quantity Type:	Pounds
Federal Code:	D006

Year:	2020
EM Manifest ID:	3b4a3544-f1c5-4da7-a4c9-083640f1c00f
Generator EPA ID:	CAL000419277
Shipment Date:	2020-09-11
Manifest Number:	007518118SKS
Line Number:	1
Method Code:	H040
Quantity Tons:	0.10000
Quantity Waste:	200.000000
Quantity Unit:	P
Number of Containers:	2
Type of Container:	Metal drums, barrels, kegs
Quantity Type:	Pounds
Federal Code:	D007

Year:	2020
EM Manifest ID:	3b4a3544-f1c5-4da7-a4c9-083640f1c00f
Generator EPA ID:	CAL000419277
Shipment Date:	2020-09-11
Manifest Number:	007518118SKS
Line Number:	1
Method Code:	H040
Quantity Tons:	0.10000
Quantity Waste:	200.000000
Quantity Unit:	P
Number of Containers:	2
Type of Container:	Metal drums, barrels, kegs
Quantity Type:	Pounds
Federal Code:	D008

Year:	2020
EM Manifest ID:	3b4a3544-f1c5-4da7-a4c9-083640f1c00f
Generator EPA ID:	CAL000419277
Shipment Date:	2020-09-11
Manifest Number:	007518118SKS
Line Number:	1
Method Code:	H040
Quantity Tons:	0.10000
Quantity Waste:	200.000000
Quantity Unit:	P
Number of Containers:	2
Type of Container:	Metal drums, barrels, kegs
Quantity Type:	Pounds
Federal Code:	D035

Year:	2020
EM Manifest ID:	3b4a3544-f1c5-4da7-a4c9-083640f1c00f
Generator EPA ID:	CAL000419277
Shipment Date:	2020-09-11
Manifest Number:	007518118SKS
Line Number:	1

CALIBER COLLISION CENTERS - CAMPBELL (Continued) **S121786852**

Method Code:	H040
Quantity Tons:	0.10000
Quantity Waste:	200.000000
Quantity Unit:	P
Number of Containers:	2
Type of Container:	Metal drums, barrels, kegs
Quantity Type:	Pounds
Federal Code:	F003

Year:	2020
EM Manifest ID:	3b4a3544-f1c5-4da7-a4c9-083640f1c00f
Generator EPA ID:	CAL000419277
Shipment Date:	2020-09-11
Manifest Number:	007518118SKS
Line Number:	1
Method Code:	H040
Quantity Tons:	0.10000
Quantity Waste:	200.000000
Quantity Unit:	P
Number of Containers:	2
Type of Container:	Metal drums, barrels, kegs
Quantity Type:	Pounds
Federal Code:	F005

State:

Year:	2020
EM Manifest ID:	3b4a3544-f1c5-4da7-a4c9-083640f1c00f
Generator EPA ID:	CAL000419277
Shipment Date:	2020-09-11
Manifest Number:	007518118SKS
Line Number:	1
Method Code:	H040
Quantity Tons:	0.10000
Quantity Waste:	200.000000
Quantity Unit:	P
Number of Containers:	2
Type of Container:	Metal drums, barrels, kegs
Quantity Type:	Pounds
State Code:	352

Year:	2020
EM Manifest ID:	b45444b3-946d-4828-afd8-b58f4f53a5f3
Shipment Date:	8/4/2020
Receipt Date:	8/14/2020
Manifest Number:	007546750SKS
Generator EPA ID:	CAL000419277
Name:	CALIBER COLLISION - CAMPBELL #1074
Address:	665 E MCGLINCY LN
Address 2:	Location ID# - 1074
City:	CAMPBELL
Zip:	95008
Telephone:	800-483-3718
Contact:	Victor Solis
Contact Telephone:	408-559-8633
Transporter 1 EPA ID:	TXR000081205
Transporter 1 Emergency Number:	Not reported

CALIBER COLLISION CENTERS - CAMPBELL (Continued) **S121786852**

Transporter 2 EPA ID:	MAD039322250
Transporter 2 Emergency Number:	Not reported
TSDF EPA ID:	NED981723513
TSDF Name:	Clean Harbors Environmental Services, Inc.
TSDF Address 1:	2247 South Highway 71
TSDF Address 2:	Not reported
TSDF City:	Kimball
TSDF Zip:	69145
TSDF Telephone:	800-483-3718

Federal:

Year:	2020
EM Manifest ID:	b45444b3-946d-4828-afd8-b58f4f53a5f3
Generator EPA ID:	CAL000419277
Shipment Date:	2020-08-04
Manifest Number:	007546750SKS
Line Number:	2
Method Code:	H040
Quantity Tons:	0.10000
Quantity Waste:	200.000000
Quantity Unit:	P
Number of Containers:	1
Type of Container:	Metal drums, barrels, kegs
Quantity Type:	Pounds
Federal Code:	D001

Year:	2020
EM Manifest ID:	b45444b3-946d-4828-afd8-b58f4f53a5f3
Generator EPA ID:	CAL000419277
Shipment Date:	2020-08-04
Manifest Number:	007546750SKS
Line Number:	2
Method Code:	H040
Quantity Tons:	0.10000
Quantity Waste:	200.000000
Quantity Unit:	P
Number of Containers:	1
Type of Container:	Metal drums, barrels, kegs
Quantity Type:	Pounds
Federal Code:	D005

Year:	2020
EM Manifest ID:	b45444b3-946d-4828-afd8-b58f4f53a5f3
Generator EPA ID:	CAL000419277
Shipment Date:	2020-08-04
Manifest Number:	007546750SKS
Line Number:	2
Method Code:	H040
Quantity Tons:	0.10000
Quantity Waste:	200.000000
Quantity Unit:	P
Number of Containers:	1
Type of Container:	Metal drums, barrels, kegs
Quantity Type:	Pounds
Federal Code:	D006

Year:	2020
EM Manifest ID:	b45444b3-946d-4828-afd8-b58f4f53a5f3

CALIBER COLLISION CENTERS - CAMPBELL (Continued) **S121786852**

Generator EPA ID:	CAL000419277
Shipment Date:	2020-08-04
Manifest Number:	007546750SKS
Line Number:	2
Method Code:	H040
Quantity Tons:	0.10000
Quantity Waste:	200.000000
Quantity Unit:	P
Number of Containers:	1
Type of Container:	Metal drums, barrels, kegs
Quantity Type:	Pounds
Federal Code:	D007

Year:	2020
EM Manifest ID:	b45444b3-946d-4828-afd8-b58f4f53a5f3
Generator EPA ID:	CAL000419277
Shipment Date:	2020-08-04
Manifest Number:	007546750SKS
Line Number:	2
Method Code:	H040
Quantity Tons:	0.10000
Quantity Waste:	200.000000
Quantity Unit:	P
Number of Containers:	1
Type of Container:	Metal drums, barrels, kegs
Quantity Type:	Pounds
Federal Code:	D008

Year:	2020
EM Manifest ID:	b45444b3-946d-4828-afd8-b58f4f53a5f3
Generator EPA ID:	CAL000419277
Shipment Date:	2020-08-04
Manifest Number:	007546750SKS
Line Number:	2
Method Code:	H040
Quantity Tons:	0.10000
Quantity Waste:	200.000000
Quantity Unit:	P
Number of Containers:	1
Type of Container:	Metal drums, barrels, kegs
Quantity Type:	Pounds
Federal Code:	D035

Year:	2020
EM Manifest ID:	b45444b3-946d-4828-afd8-b58f4f53a5f3
Generator EPA ID:	CAL000419277
Shipment Date:	2020-08-04
Manifest Number:	007546750SKS
Line Number:	2
Method Code:	H040
Quantity Tons:	0.10000
Quantity Waste:	200.000000
Quantity Unit:	P
Number of Containers:	1
Type of Container:	Metal drums, barrels, kegs
Quantity Type:	Pounds
Federal Code:	F003

CALIBER COLLISION CENTERS - CAMPBELL (Continued) **S121786852**

Year:	2020
EM Manifest ID:	b45444b3-946d-4828-afd8-b58f4f53a5f3
Generator EPA ID:	CAL000419277
Shipment Date:	2020-08-04
Manifest Number:	007546750SKS
Line Number:	2
Method Code:	H040
Quantity Tons:	0.10000
Quantity Waste:	200.000000
Quantity Unit:	P
Number of Containers:	1
Type of Container:	Metal drums, barrels, kegs
Quantity Type:	Pounds
Federal Code:	F005

State:

Year:	2020
EM Manifest ID:	b45444b3-946d-4828-afd8-b58f4f53a5f3
Generator EPA ID:	CAL000419277
Shipment Date:	2020-08-04
Manifest Number:	007546750SKS
Line Number:	2
Method Code:	H040
Quantity Tons:	0.10000
Quantity Waste:	200.000000
Quantity Unit:	P
Number of Containers:	1
Type of Container:	Metal drums, barrels, kegs
Quantity Type:	Pounds
State Code:	352

Year:	2020
EM Manifest ID:	53512fbd-8909-4004-bd52-3b62b078727b
Shipment Date:	6/25/2020
Receipt Date:	7/9/2020
Manifest Number:	007536921SKS
Generator EPA ID:	CAL000419277
Name:	CALIBER COLLISION - CAMPBELL #1074
Address:	665 E MCGLINCY LN
Address 2:	Location ID# - 1074
City:	CAMPBELL
Zip:	95008
Telephone:	800-483-3718
Contact:	Victor Solis
Contact Telephone:	408-559-8633
Transporter 1 EPA ID:	TXR000081205
Transporter 1 Emergency Number:	Not reported
Transporter 2 EPA ID:	MAD039322250
Transporter 2 Emergency Number:	Not reported
TSDF EPA ID:	NED981723513
TSDF Name:	Clean Harbors Environmental Services, Inc.
TSDF Address 1:	2247 South Highway 71
TSDF Address 2:	Not reported
TSDF City:	Kimball
TSDF Zip:	69145
TSDF Telephone:	800-483-3718

CALIBER COLLISION CENTERS - CAMPBELL (Continued) **S121786852**

Federal:

Year:	2020
EM Manifest ID:	53512fbd-8909-4004-bd52-3b62b078727b
Generator EPA ID:	CAL000419277
Shipment Date:	2020-06-25
Manifest Number:	007536921SKS
Line Number:	1
Method Code:	H040
Quantity Tons:	0.10000
Quantity Waste:	200.000000
Quantity Unit:	P
Number of Containers:	2
Type of Container:	Metal drums, barrels, kegs
Quantity Type:	Pounds
Federal Code:	D001

Year:	2020
EM Manifest ID:	53512fbd-8909-4004-bd52-3b62b078727b
Generator EPA ID:	CAL000419277
Shipment Date:	2020-06-25
Manifest Number:	007536921SKS
Line Number:	1
Method Code:	H040
Quantity Tons:	0.10000
Quantity Waste:	200.000000
Quantity Unit:	P
Number of Containers:	2
Type of Container:	Metal drums, barrels, kegs
Quantity Type:	Pounds
Federal Code:	D005

Year:	2020
EM Manifest ID:	53512fbd-8909-4004-bd52-3b62b078727b
Generator EPA ID:	CAL000419277
Shipment Date:	2020-06-25
Manifest Number:	007536921SKS
Line Number:	1
Method Code:	H040
Quantity Tons:	0.10000
Quantity Waste:	200.000000
Quantity Unit:	P
Number of Containers:	2
Type of Container:	Metal drums, barrels, kegs
Quantity Type:	Pounds
Federal Code:	D006

Year:	2020
EM Manifest ID:	53512fbd-8909-4004-bd52-3b62b078727b
Generator EPA ID:	CAL000419277
Shipment Date:	2020-06-25
Manifest Number:	007536921SKS
Line Number:	1
Method Code:	H040
Quantity Tons:	0.10000
Quantity Waste:	200.000000
Quantity Unit:	P
Number of Containers:	2

CALIBER COLLISION CENTERS - CAMPBELL (Continued) **S121786852**

Type of Container:	Metal drums, barrels, kegs
Quantity Type:	Pounds
Federal Code:	D007

Year:	2020
EM Manifest ID:	53512fbd-8909-4004-bd52-3b62b078727b
Generator EPA ID:	CAL000419277
Shipment Date:	2020-06-25
Manifest Number:	007536921SKS
Line Number:	1
Method Code:	H040
Quantity Tons:	0.10000
Quantity Waste:	200.000000
Quantity Unit:	P
Number of Containers:	2
Type of Container:	Metal drums, barrels, kegs
Quantity Type:	Pounds
Federal Code:	D008

Year:	2020
EM Manifest ID:	53512fbd-8909-4004-bd52-3b62b078727b
Generator EPA ID:	CAL000419277
Shipment Date:	2020-06-25
Manifest Number:	007536921SKS
Line Number:	1
Method Code:	H040
Quantity Tons:	0.10000
Quantity Waste:	200.000000
Quantity Unit:	P
Number of Containers:	2
Type of Container:	Metal drums, barrels, kegs
Quantity Type:	Pounds
Federal Code:	D035

Year:	2020
EM Manifest ID:	53512fbd-8909-4004-bd52-3b62b078727b
Generator EPA ID:	CAL000419277
Shipment Date:	2020-06-25
Manifest Number:	007536921SKS
Line Number:	1
Method Code:	H040
Quantity Tons:	0.10000
Quantity Waste:	200.000000
Quantity Unit:	P
Number of Containers:	2
Type of Container:	Metal drums, barrels, kegs
Quantity Type:	Pounds
Federal Code:	F003

Year:	2020
EM Manifest ID:	53512fbd-8909-4004-bd52-3b62b078727b
Generator EPA ID:	CAL000419277
Shipment Date:	2020-06-25
Manifest Number:	007536921SKS
Line Number:	1
Method Code:	H040
Quantity Tons:	0.10000

CALIBER COLLISION CENTERS - CAMPBELL (Continued) **S121786852**

Quantity Waste:	200.000000
Quantity Unit:	P
Number of Containers:	2
Type of Container:	Metal drums, barrels, kegs
Quantity Type:	Pounds
Federal Code:	F005

State:

Year:	2020
EM Manifest ID:	53512fbd-8909-4004-bd52-3b62b078727b
Generator EPA ID:	CAL000419277
Shipment Date:	2020-06-25
Manifest Number:	007536921SKS
Line Number:	1
Method Code:	H040
Quantity Tons:	0.10000
Quantity Waste:	200.000000
Quantity Unit:	P
Number of Containers:	2
Type of Container:	Metal drums, barrels, kegs
Quantity Type:	Pounds
State Code:	352

Year:	2020
EM Manifest ID:	0d05655e-83ce-456f-a7c5-66cf9d385e72
Shipment Date:	5/8/2020
Receipt Date:	5/29/2020
Manifest Number:	007443944SKS
Generator EPA ID:	CAL000419277
Name:	CALIBER COLLISION - CAMPBELL #1074
Address:	665 E MCGLINCY LN
Address 2:	Location ID# - 1074
City:	CAMPBELL
Zip:	95008
Telephone:	800-483-3718
Contact:	Victor Solis
Contact Telephone:	408-559-8633
Transporter 1 EPA ID:	TXR000081205
Transporter 1 Emergency Number:	Not reported
Transporter 2 EPA ID:	MAD039322250
Transporter 2 Emergency Number:	Not reported
TSDF EPA ID:	UTD981552177
TSDF Name:	Clean Harbors Aragonite LLC
TSDF Address 1:	11600 North Aptus Road
TSDF Address 2:	Not reported
TSDF City:	Grantsville
TSDF Zip:	84029
TSDF Telephone:	800-483-3718

Federal:

Year:	2020
EM Manifest ID:	0d05655e-83ce-456f-a7c5-66cf9d385e72
Generator EPA ID:	CAL000419277
Shipment Date:	2020-05-08
Manifest Number:	007443944SKS
Line Number:	1

CALIBER COLLISION CENTERS - CAMPBELL (Continued) **S121786852**

Method Code:	H040
Quantity Tons:	0.10000
Quantity Waste:	200.000000
Quantity Unit:	P
Number of Containers:	2
Type of Container:	Metal drums, barrels, kegs
Quantity Type:	Pounds
Federal Code:	D001

Year:	2020
EM Manifest ID:	0d05655e-83ce-456f-a7c5-66cf9d385e72
Generator EPA ID:	CAL000419277
Shipment Date:	2020-05-08
Manifest Number:	007443944SKS
Line Number:	1
Method Code:	H040
Quantity Tons:	0.10000
Quantity Waste:	200.000000
Quantity Unit:	P
Number of Containers:	2
Type of Container:	Metal drums, barrels, kegs
Quantity Type:	Pounds
Federal Code:	D018

Year:	2020
EM Manifest ID:	0d05655e-83ce-456f-a7c5-66cf9d385e72
Generator EPA ID:	CAL000419277
Shipment Date:	2020-05-08
Manifest Number:	007443944SKS
Line Number:	1
Method Code:	H040
Quantity Tons:	0.10000
Quantity Waste:	200.000000
Quantity Unit:	P
Number of Containers:	2
Type of Container:	Metal drums, barrels, kegs
Quantity Type:	Pounds
Federal Code:	D035

Year:	2020
EM Manifest ID:	0d05655e-83ce-456f-a7c5-66cf9d385e72
Generator EPA ID:	CAL000419277
Shipment Date:	2020-05-08
Manifest Number:	007443944SKS
Line Number:	1
Method Code:	H040
Quantity Tons:	0.10000
Quantity Waste:	200.000000
Quantity Unit:	P
Number of Containers:	2
Type of Container:	Metal drums, barrels, kegs
Quantity Type:	Pounds
Federal Code:	D039

Year:	2020
EM Manifest ID:	0d05655e-83ce-456f-a7c5-66cf9d385e72
Generator EPA ID:	CAL000419277

CALIBER COLLISION CENTERS - CAMPBELL (Continued) **S121786852**

Shipment Date:	2020-05-08
Manifest Number:	007443944SKS
Line Number:	1
Method Code:	H040
Quantity Tons:	0.10000
Quantity Waste:	200.000000
Quantity Unit:	P
Number of Containers:	2
Type of Container:	Metal drums, barrels, kegs
Quantity Type:	Pounds
Federal Code:	F002

Year:	2020
EM Manifest ID:	0d05655e-83ce-456f-a7c5-66cf9d385e72
Generator EPA ID:	CAL000419277
Shipment Date:	2020-05-08
Manifest Number:	007443944SKS
Line Number:	1
Method Code:	H040
Quantity Tons:	0.10000
Quantity Waste:	200.000000
Quantity Unit:	P
Number of Containers:	2
Type of Container:	Metal drums, barrels, kegs
Quantity Type:	Pounds
Federal Code:	F003

Year:	2020
EM Manifest ID:	0d05655e-83ce-456f-a7c5-66cf9d385e72
Generator EPA ID:	CAL000419277
Shipment Date:	2020-05-08
Manifest Number:	007443944SKS
Line Number:	1
Method Code:	H040
Quantity Tons:	0.10000
Quantity Waste:	200.000000
Quantity Unit:	P
Number of Containers:	2
Type of Container:	Metal drums, barrels, kegs
Quantity Type:	Pounds
Federal Code:	F005

State:

Year:	2020
EM Manifest ID:	0d05655e-83ce-456f-a7c5-66cf9d385e72
Generator EPA ID:	CAL000419277
Shipment Date:	2020-05-08
Manifest Number:	007443944SKS
Line Number:	1
Method Code:	H040
Quantity Tons:	0.10000
Quantity Waste:	200.000000
Quantity Unit:	P
Number of Containers:	2
Type of Container:	Metal drums, barrels, kegs
Quantity Type:	Pounds
State Code:	352

CALIBER COLLISION CENTERS - CAMPBELL (Continued) **S121786852**

Year:	2020
EM Manifest ID:	3f4284ce-b22c-4220-b51c-9e437f5f95b6
Shipment Date:	5/8/2020
Receipt Date:	5/28/2020
Manifest Number:	007443943SKS
Generator EPA ID:	CAL000419277
Name:	CALIBER COLLISION - CAMPBELL #1074
Address:	665 E MCGLINCY LN
Address 2:	Location ID# - 1074
City:	CAMPBELL
Zip:	95008
Telephone:	800-483-3718
Contact:	Victor Solis
Contact Telephone:	408-559-8633
Transporter 1 EPA ID:	TXR000081205
Transporter 1 Emergency Number:	Not reported
Transporter 2 EPA ID:	MAD039322250
Transporter 2 Emergency Number:	Not reported
TSDF EPA ID:	UTD991301748
TSDF Name:	Clean Harbors Grassy Mountain LLC
TSDF Address 1:	3 Miles East 7 Miles North of Knolls
TSDF Address 2:	Exit 41 off I-80
TSDF City:	Grantsville
TSDF Zip:	84029
TSDF Telephone:	800-483-3718

Federal:

Year:	2020
EM Manifest ID:	3f4284ce-b22c-4220-b51c-9e437f5f95b6
Generator EPA ID:	CAL000419277
Shipment Date:	2020-05-08
Manifest Number:	007443943SKS
Line Number:	1
Method Code:	H132
Quantity Tons:	0.05000
Quantity Waste:	100.000000
Quantity Unit:	P
Number of Containers:	1
Type of Container:	Metal drums, barrels, kegs
Quantity Type:	Pounds
Federal Code:	D005

Year:	2020
EM Manifest ID:	3f4284ce-b22c-4220-b51c-9e437f5f95b6
Generator EPA ID:	CAL000419277
Shipment Date:	2020-05-08
Manifest Number:	007443943SKS
Line Number:	1
Method Code:	H132
Quantity Tons:	0.05000
Quantity Waste:	100.000000
Quantity Unit:	P
Number of Containers:	1
Type of Container:	Metal drums, barrels, kegs
Quantity Type:	Pounds
Federal Code:	D007

Year:	2020

CALIBER COLLISION CENTERS - CAMPBELL (Continued) **S121786852**

EM Manifest ID:	3f4284ce-b22c-4220-b51c-9e437f5f95b6
Generator EPA ID:	CAL000419277
Shipment Date:	2020-05-08
Manifest Number:	007443943SKS
Line Number:	1
Method Code:	H132
Quantity Tons:	0.05000
Quantity Waste:	100.000000
Quantity Unit:	P
Number of Containers:	1
Type of Container:	Metal drums, barrels, kegs
Quantity Type:	Pounds
Federal Code:	D008

State:

Year:	2020
EM Manifest ID:	3f4284ce-b22c-4220-b51c-9e437f5f95b6
Generator EPA ID:	CAL000419277
Shipment Date:	2020-05-08
Manifest Number:	007443943SKS
Line Number:	1
Method Code:	H132
Quantity Tons:	0.05000
Quantity Waste:	100.000000
Quantity Unit:	P
Number of Containers:	1
Type of Container:	Metal drums, barrels, kegs
Quantity Type:	Pounds
State Code:	181

Year:	2020
EM Manifest ID:	0a05d152-c919-4be6-85a6-c20f9b066781
Shipment Date:	3/11/2020
Receipt Date:	4/2/2020
Manifest Number:	007443244SKS
Generator EPA ID:	CAL000419277
Name:	CALIBER COLLISION - CAMPBELL #1074
Address:	665 E MCGLINCY LN
Address 2:	Location ID# - 1074
City:	CAMPBELL
Zip:	95008
Telephone:	800-483-3718
Contact:	Victor Solis
Contact Telephone:	408-559-8633
Transporter 1 EPA ID:	TXR000081205
Transporter 1 Emergency Number:	Not reported
Transporter 2 EPA ID:	MAD039322250
Transporter 2 Emergency Number:	Not reported
TSDF EPA ID:	UTD991301748
TSDF Name:	Clean Harbors Grassy Mountain LLC
TSDF Address 1:	3 Miles East 7 Miles North of Knolls
TSDF Address 2:	Exit 41 off I-80
TSDF City:	Grantsville
TSDF Zip:	84029
TSDF Telephone:	800-483-3718

CALIBER COLLISION CENTERS - CAMPBELL (Continued) **S121786852**

Federal:

Year:	2020
EM Manifest ID:	0a05d152-c919-4be6-85a6-c20f9b066781
Generator EPA ID:	CAL000419277
Shipment Date:	2020-03-11
Manifest Number:	007443244SKS
Line Number:	1
Method Code:	H132
Quantity Tons:	0.05000
Quantity Waste:	100.000000
Quantity Unit:	P
Number of Containers:	1
Type of Container:	Metal drums, barrels, kegs
Quantity Type:	Pounds
Federal Code:	D005

Year:	2020
EM Manifest ID:	0a05d152-c919-4be6-85a6-c20f9b066781
Generator EPA ID:	CAL000419277
Shipment Date:	2020-03-11
Manifest Number:	007443244SKS
Line Number:	1
Method Code:	H132
Quantity Tons:	0.05000
Quantity Waste:	100.000000
Quantity Unit:	P
Number of Containers:	1
Type of Container:	Metal drums, barrels, kegs
Quantity Type:	Pounds
Federal Code:	D007

Year:	2020
EM Manifest ID:	0a05d152-c919-4be6-85a6-c20f9b066781
Generator EPA ID:	CAL000419277
Shipment Date:	2020-03-11
Manifest Number:	007443244SKS
Line Number:	1
Method Code:	H132
Quantity Tons:	0.05000
Quantity Waste:	100.000000
Quantity Unit:	P
Number of Containers:	1
Type of Container:	Metal drums, barrels, kegs
Quantity Type:	Pounds
Federal Code:	D008

State:

Year:	2020
EM Manifest ID:	0a05d152-c919-4be6-85a6-c20f9b066781
Generator EPA ID:	CAL000419277
Shipment Date:	2020-03-11
Manifest Number:	007443244SKS
Line Number:	1
Method Code:	H132
Quantity Tons:	0.05000
Quantity Waste:	100.000000

CALIBER COLLISION CENTERS - CAMPBELL (Continued) **S121786852**

Quantity Unit:	P
Number of Containers:	1
Type of Container:	Metal drums, barrels, kegs
Quantity Type:	Pounds
State Code:	181

Year:	2020
EM Manifest ID:	acc52c69-3b0e-42f9-9ca3-321c52340053
Shipment Date:	3/11/2020
Receipt Date:	4/3/2020
Manifest Number:	007443243SKS
Generator EPA ID:	CAL000419277
Name:	CALIBER COLLISION - CAMPBELL #1074
Address:	665 E MCGLINCY LN
Address 2:	Location ID# - 1074
City:	CAMPBELL
Zip:	95008
Telephone:	800-483-3718
Contact:	Victor Solis
Contact Telephone:	408-559-8633
Transporter 1 EPA ID:	TXR000081205
Transporter 1 Emergency Number:	Not reported
Transporter 2 EPA ID:	MAD039322250
Transporter 2 Emergency Number:	Not reported
TSDF EPA ID:	UTD981552177
TSDF Name:	Clean Harbors Aragonite LLC
TSDF Address 1:	11600 North Aptus Road
TSDF Address 2:	Not reported
TSDF City:	Grantsville
TSDF Zip:	84029
TSDF Telephone:	800-483-3718

Federal:

Year:	2020
EM Manifest ID:	acc52c69-3b0e-42f9-9ca3-321c52340053
Generator EPA ID:	CAL000419277
Shipment Date:	2020-03-11
Manifest Number:	007443243SKS
Line Number:	1
Method Code:	H040
Quantity Tons:	0.10000
Quantity Waste:	200.000000
Quantity Unit:	P
Number of Containers:	2
Type of Container:	Metal drums, barrels, kegs
Quantity Type:	Pounds
Federal Code:	D001

Year:	2020
EM Manifest ID:	acc52c69-3b0e-42f9-9ca3-321c52340053
Generator EPA ID:	CAL000419277
Shipment Date:	2020-03-11
Manifest Number:	007443243SKS
Line Number:	1
Method Code:	H040
Quantity Tons:	0.10000
Quantity Waste:	200.000000

CALIBER COLLISION CENTERS - CAMPBELL (Continued) **S121786852**

Quantity Unit:	P
Number of Containers:	2
Type of Container:	Metal drums, barrels, kegs
Quantity Type:	Pounds
Federal Code:	D018

Year:	2020
EM Manifest ID:	acc52c69-3b0e-42f9-9ca3-321c52340053
Generator EPA ID:	CAL000419277
Shipment Date:	2020-03-11
Manifest Number:	007443243SKS
Line Number:	1
Method Code:	H040
Quantity Tons:	0.10000
Quantity Waste:	200.000000
Quantity Unit:	P
Number of Containers:	2
Type of Container:	Metal drums, barrels, kegs
Quantity Type:	Pounds
Federal Code:	D035

Year:	2020
EM Manifest ID:	acc52c69-3b0e-42f9-9ca3-321c52340053
Generator EPA ID:	CAL000419277
Shipment Date:	2020-03-11
Manifest Number:	007443243SKS
Line Number:	1
Method Code:	H040
Quantity Tons:	0.10000
Quantity Waste:	200.000000
Quantity Unit:	P
Number of Containers:	2
Type of Container:	Metal drums, barrels, kegs
Quantity Type:	Pounds
Federal Code:	D039

Year:	2020
EM Manifest ID:	acc52c69-3b0e-42f9-9ca3-321c52340053
Generator EPA ID:	CAL000419277
Shipment Date:	2020-03-11
Manifest Number:	007443243SKS
Line Number:	1
Method Code:	H040
Quantity Tons:	0.10000
Quantity Waste:	200.000000
Quantity Unit:	P
Number of Containers:	2
Type of Container:	Metal drums, barrels, kegs
Quantity Type:	Pounds
Federal Code:	F002

Year:	2020
EM Manifest ID:	acc52c69-3b0e-42f9-9ca3-321c52340053
Generator EPA ID:	CAL000419277
Shipment Date:	2020-03-11
Manifest Number:	007443243SKS
Line Number:	1

CALIBER COLLISION CENTERS - CAMPBELL (Continued) **S121786852**

Method Code:	H040
Quantity Tons:	0.10000
Quantity Waste:	200.000000
Quantity Unit:	P
Number of Containers:	2
Type of Container:	Metal drums, barrels, kegs
Quantity Type:	Pounds
Federal Code:	F003

Year:	2020
EM Manifest ID:	acc52c69-3b0e-42f9-9ca3-321c52340053
Generator EPA ID:	CAL000419277
Shipment Date:	2020-03-11
Manifest Number:	007443243SKS
Line Number:	1
Method Code:	H040
Quantity Tons:	0.10000
Quantity Waste:	200.000000
Quantity Unit:	P
Number of Containers:	2
Type of Container:	Metal drums, barrels, kegs
Quantity Type:	Pounds
Federal Code:	F005

State:

Year:	2020
EM Manifest ID:	acc52c69-3b0e-42f9-9ca3-321c52340053
Generator EPA ID:	CAL000419277
Shipment Date:	2020-03-11
Manifest Number:	007443243SKS
Line Number:	1
Method Code:	H040
Quantity Tons:	0.10000
Quantity Waste:	200.000000
Quantity Unit:	P
Number of Containers:	2
Type of Container:	Metal drums, barrels, kegs
Quantity Type:	Pounds
State Code:	352

Year:	2020
EM Manifest ID:	1e80e0d1-0195-4f99-92a0-993d58ef9f6a
Shipment Date:	3/11/2020
Receipt Date:	4/2/2020
Manifest Number:	007443245SKS
Generator EPA ID:	CAL000419277
Name:	CALIBER COLLISION - CAMPBELL #1074
Address:	665 E MCGLINCY LN
Address 2:	Location ID# - 1074
City:	CAMPBELL
Zip:	95008
Telephone:	800-483-3718
Contact:	Victor Solis
Contact Telephone:	408-559-8633
Transporter 1 EPA ID:	TXR000081205
Transporter 1 Emergency Number:	Not reported

CALIBER COLLISION CENTERS - CAMPBELL (Continued) **S121786852**

Transporter 2 EPA ID:	MAD039322250
Transporter 2 Emergency Number:	Not reported
TSDF EPA ID:	NED981723513
TSDF Name:	Clean Harbors Environmental Services, Inc.
TSDF Address 1:	2247 South Highway 71
TSDF Address 2:	Not reported
TSDF City:	Kimball
TSDF Zip:	69145
TSDF Telephone:	800-483-3718

Federal:

Year:	2020
EM Manifest ID:	1e80e0d1-0195-4f99-92a0-993d58ef9f6a
Generator EPA ID:	CAL000419277
Shipment Date:	2020-03-11
Manifest Number:	007443245SKS
Line Number:	1
Method Code:	H040
Quantity Tons:	0.05000
Quantity Waste:	100.000000
Quantity Unit:	P
Number of Containers:	1
Type of Container:	Metal drums, barrels, kegs
Quantity Type:	Pounds
Federal Code:	D001

Year:	2020
EM Manifest ID:	1e80e0d1-0195-4f99-92a0-993d58ef9f6a
Generator EPA ID:	CAL000419277
Shipment Date:	2020-03-11
Manifest Number:	007443245SKS
Line Number:	1
Method Code:	H040
Quantity Tons:	0.05000
Quantity Waste:	100.000000
Quantity Unit:	P
Number of Containers:	1
Type of Container:	Metal drums, barrels, kegs
Quantity Type:	Pounds
Federal Code:	D035

Year:	2020
EM Manifest ID:	1e80e0d1-0195-4f99-92a0-993d58ef9f6a
Generator EPA ID:	CAL000419277
Shipment Date:	2020-03-11
Manifest Number:	007443245SKS
Line Number:	1
Method Code:	H040
Quantity Tons:	0.05000
Quantity Waste:	100.000000
Quantity Unit:	P
Number of Containers:	1
Type of Container:	Metal drums, barrels, kegs
Quantity Type:	Pounds
Federal Code:	F003

Year:	2020
EM Manifest ID:	1e80e0d1-0195-4f99-92a0-993d58ef9f6a

CALIBER COLLISION CENTERS - CAMPBELL (Continued) **S121786852**

Generator EPA ID:	CAL000419277
Shipment Date:	2020-03-11
Manifest Number:	007443245SKS
Line Number:	1
Method Code:	H040
Quantity Tons:	0.05000
Quantity Waste:	100.000000
Quantity Unit:	P
Number of Containers:	1
Type of Container:	Metal drums, barrels, kegs
Quantity Type:	Pounds
Federal Code:	F005

State:

Year:	2020
EM Manifest ID:	1e80e0d1-0195-4f99-92a0-993d58ef9f6a
Generator EPA ID:	CAL000419277
Shipment Date:	2020-03-11
Manifest Number:	007443245SKS
Line Number:	1
Method Code:	H040
Quantity Tons:	0.05000
Quantity Waste:	100.000000
Quantity Unit:	P
Number of Containers:	1
Type of Container:	Metal drums, barrels, kegs
Quantity Type:	Pounds
State Code:	343

Year:	2020
EM Manifest ID:	1e80e0d1-0195-4f99-92a0-993d58ef9f6a
Generator EPA ID:	CAL000419277
Shipment Date:	2020-03-11
Manifest Number:	007443245SKS
Line Number:	4
Method Code:	H040
Quantity Tons:	0.02500
Quantity Waste:	50.000000
Quantity Unit:	P
Number of Containers:	1
Type of Container:	Metal drums, barrels, kegs
Quantity Type:	Pounds
State Code:	135

Year:	2020
EM Manifest ID:	78e7b849-6bdc-4575-9017-f879f4df9491
Shipment Date:	2/7/2020
Receipt Date:	2/27/2020
Manifest Number:	007414546SKS
Generator EPA ID:	CAL000419277
Name:	CALIBER COLLISION - CAMPBELL #1074
Address:	665 E MCGLINCY LN
Address 2:	Location ID# - 1074
City:	CAMPBELL
Zip:	95008
Telephone:	800-483-3718

CALIBER COLLISION CENTERS - CAMPBELL (Continued) **S121786852**

Contact:	Victor Solis
Contact Telephone:	408-559-8633
Transporter 1 EPA ID:	TXR000081205
Transporter 1 Emergency Number:	Not reported
Transporter 2 EPA ID:	MAD039322250
Transporter 2 Emergency Number:	Not reported
TSDF EPA ID:	UTD991301748
TSDF Name:	Clean Harbors Grassy Mountain LLC
TSDF Address 1:	3 Miles East 7 Miles North of Knolls
TSDF Address 2:	Exit 41 off I-80
TSDF City:	Grantsville
TSDF Zip:	84029
TSDF Telephone:	800-483-3718

Federal:

Year:	2020
EM Manifest ID:	78e7b849-6bdc-4575-9017-f879f4df9491
Generator EPA ID:	CAL000419277
Shipment Date:	2020-02-07
Manifest Number:	007414546SKS
Line Number:	1
Method Code:	H132
Quantity Tons:	0.05000
Quantity Waste:	100.000000
Quantity Unit:	P
Number of Containers:	1
Type of Container:	Metal drums, barrels, kegs
Quantity Type:	Pounds
Federal Code:	D005

Year:	2020
EM Manifest ID:	78e7b849-6bdc-4575-9017-f879f4df9491
Generator EPA ID:	CAL000419277
Shipment Date:	2020-02-07
Manifest Number:	007414546SKS
Line Number:	1
Method Code:	H132
Quantity Tons:	0.05000
Quantity Waste:	100.000000
Quantity Unit:	P
Number of Containers:	1
Type of Container:	Metal drums, barrels, kegs
Quantity Type:	Pounds
Federal Code:	D007

Year:	2020
EM Manifest ID:	78e7b849-6bdc-4575-9017-f879f4df9491
Generator EPA ID:	CAL000419277
Shipment Date:	2020-02-07
Manifest Number:	007414546SKS
Line Number:	1
Method Code:	H132
Quantity Tons:	0.05000
Quantity Waste:	100.000000
Quantity Unit:	P
Number of Containers:	1
Type of Container:	Metal drums, barrels, kegs
Quantity Type:	Pounds

CALIBER COLLISION CENTERS - CAMPBELL (Continued) **S121786852**

Federal Code: D008

State:

Year:	2020
EM Manifest ID:	78e7b849-6bdc-4575-9017-f879f4df9491
Generator EPA ID:	CAL000419277
Shipment Date:	2020-02-07
Manifest Number:	007414546SKS
Line Number:	1
Method Code:	H132
Quantity Tons:	0.05000
Quantity Waste:	100.000000
Quantity Unit:	P
Number of Containers:	1
Type of Container:	Metal drums, barrels, kegs
Quantity Type:	Pounds
State Code:	181

Year:	2020
EM Manifest ID:	9bff3ca6-0447-4765-9909-a5b88a4c2015
Shipment Date:	2/7/2020
Receipt Date:	2/27/2020
Manifest Number:	007414545SKS
Generator EPA ID:	CAL000419277
Name:	CALIBER COLLISION - CAMPBELL #1074
Address:	665 E MCGLINCY LN
Address 2:	Location ID# - 1074
City:	CAMPBELL
Zip:	95008
Telephone:	800-483-3718
Contact:	Victor Solis
Contact Telephone:	408-559-8633
Transporter 1 EPA ID:	TXR000081205
Transporter 1 Emergency Number:	Not reported
Transporter 2 EPA ID:	MAD039322250
Transporter 2 Emergency Number:	Not reported
TSDF EPA ID:	NED981723513
TSDF Name:	Clean Harbors Environmental Services, Inc.
TSDF Address 1:	2247 South Highway 71
TSDF Address 2:	Not reported
TSDF City:	Kimball
TSDF Zip:	69145
TSDF Telephone:	800-483-3718

Federal:

Year:	2020
EM Manifest ID:	9bff3ca6-0447-4765-9909-a5b88a4c2015
Generator EPA ID:	CAL000419277
Shipment Date:	2020-02-07
Manifest Number:	007414545SKS
Line Number:	3
Method Code:	H040
Quantity Tons:	0.10000
Quantity Waste:	200.000000
Quantity Unit:	P
Number of Containers:	2

CALIBER COLLISION CENTERS - CAMPBELL (Continued) **S121786852**

Type of Container:	Metal drums, barrels, kegs
Quantity Type:	Pounds
Federal Code:	D001

Year:	2020
EM Manifest ID:	9bff3ca6-0447-4765-9909-a5b88a4c2015
Generator EPA ID:	CAL000419277
Shipment Date:	2020-02-07
Manifest Number:	007414545SKS
Line Number:	3
Method Code:	H040
Quantity Tons:	0.10000
Quantity Waste:	200.000000
Quantity Unit:	P
Number of Containers:	2
Type of Container:	Metal drums, barrels, kegs
Quantity Type:	Pounds
Federal Code:	D005

Year:	2020
EM Manifest ID:	9bff3ca6-0447-4765-9909-a5b88a4c2015
Generator EPA ID:	CAL000419277
Shipment Date:	2020-02-07
Manifest Number:	007414545SKS
Line Number:	3
Method Code:	H040
Quantity Tons:	0.10000
Quantity Waste:	200.000000
Quantity Unit:	P
Number of Containers:	2
Type of Container:	Metal drums, barrels, kegs
Quantity Type:	Pounds
Federal Code:	D006

Year:	2020
EM Manifest ID:	9bff3ca6-0447-4765-9909-a5b88a4c2015
Generator EPA ID:	CAL000419277
Shipment Date:	2020-02-07
Manifest Number:	007414545SKS
Line Number:	3
Method Code:	H040
Quantity Tons:	0.10000
Quantity Waste:	200.000000
Quantity Unit:	P
Number of Containers:	2
Type of Container:	Metal drums, barrels, kegs
Quantity Type:	Pounds
Federal Code:	D007

Year:	2020
EM Manifest ID:	9bff3ca6-0447-4765-9909-a5b88a4c2015
Generator EPA ID:	CAL000419277
Shipment Date:	2020-02-07
Manifest Number:	007414545SKS
Line Number:	3
Method Code:	H040
Quantity Tons:	0.10000

CALIBER COLLISION CENTERS - CAMPBELL (Continued) **S121786852**

Quantity Waste:	200.000000
Quantity Unit:	P
Number of Containers:	2
Type of Container:	Metal drums, barrels, kegs
Quantity Type:	Pounds
Federal Code:	D008

Year:	2020
EM Manifest ID:	9bff3ca6-0447-4765-9909-a5b88a4c2015
Generator EPA ID:	CAL000419277
Shipment Date:	2020-02-07
Manifest Number:	007414545SKS
Line Number:	3
Method Code:	H040
Quantity Tons:	0.10000
Quantity Waste:	200.000000
Quantity Unit:	P
Number of Containers:	2
Type of Container:	Metal drums, barrels, kegs
Quantity Type:	Pounds
Federal Code:	D035

Year:	2020
EM Manifest ID:	9bff3ca6-0447-4765-9909-a5b88a4c2015
Generator EPA ID:	CAL000419277
Shipment Date:	2020-02-07
Manifest Number:	007414545SKS
Line Number:	3
Method Code:	H040
Quantity Tons:	0.10000
Quantity Waste:	200.000000
Quantity Unit:	P
Number of Containers:	2
Type of Container:	Metal drums, barrels, kegs
Quantity Type:	Pounds
Federal Code:	F003

Year:	2020
EM Manifest ID:	9bff3ca6-0447-4765-9909-a5b88a4c2015
Generator EPA ID:	CAL000419277
Shipment Date:	2020-02-07
Manifest Number:	007414545SKS
Line Number:	3
Method Code:	H040
Quantity Tons:	0.10000
Quantity Waste:	200.000000
Quantity Unit:	P
Number of Containers:	2
Type of Container:	Metal drums, barrels, kegs
Quantity Type:	Pounds
Federal Code:	F005

State:

Year:	2020
EM Manifest ID:	9bff3ca6-0447-4765-9909-a5b88a4c2015
Generator EPA ID:	CAL000419277
Shipment Date:	2020-02-07

CALIBER COLLISION CENTERS - CAMPBELL (Continued) **S121786852**

Manifest Number:	007414545SKS
Line Number:	3
Method Code:	H040
Quantity Tons:	0.10000
Quantity Waste:	200.000000
Quantity Unit:	P
Number of Containers:	2
Type of Container:	Metal drums, barrels, kegs
Quantity Type:	Pounds
State Code:	352

Year:	2020
EM Manifest ID:	9bff3ca6-0447-4765-9909-a5b88a4c2015
Generator EPA ID:	CAL000419277
Shipment Date:	2020-02-07
Manifest Number:	007414545SKS
Line Number:	4
Method Code:	H040
Quantity Tons:	0.07500
Quantity Waste:	150.000000
Quantity Unit:	P
Number of Containers:	1
Type of Container:	Metal drums, barrels, kegs
Quantity Type:	Pounds
State Code:	135

Detail Two:

Year:	2019
EM Manifest ID:	669795
Shipment Date:	9/17/2019
Receipt Date:	9/27/2019
Manifest Number:	007027793SKS
Generator EPA ID:	CAL000419277
Name:	CALIBER COLLISION - CAMPBELL #1074
Address:	665 E MCGLINCY LN
Address 2:	Location ID# - 1074
City:	CAMPBELL
Zip:	95008
Telephone:	800-483-3718
Contact:	Jordan Smith
Contact Telephone:	408-559-8633
Transporter 1 EPA ID:	TXR000081205
Transporter 1 Emergency Number:	Not reported
Transporter 2 EPA ID:	MAD039322250
Transporter 2 Emergency Number:	Not reported
TSDF EPA ID:	CAD980675276
TSDF Name:	Clean Harbors Buttonwillow LLC
TSDF Address 1:	PO Box 787
TSDF Address 2:	Not reported
TSDF City:	Buttonwillow
TSDF Zip:	93206
TSDF Telephone:	800-483-3718

Federal:

Year:	2019
EM Manifest ID:	669795

CALIBER COLLISION CENTERS - CAMPBELL (Continued) **S121786852**

Generator EPA ID:	CAL000419277
Shipment Date:	2019-09-17
Manifest Number:	007027793SKS
Line Number:	1
Method Code:	H132
Quantity Tons:	0.02500
Quantity Waste:	50.000000
Quantity Unit:	P
Number of Containers:	1
Type of Container:	Metal drums, barrels, kegs
Quantity Type:	Pounds
Federal Code:	D004

Year:	2019
EM Manifest ID:	669795
Generator EPA ID:	CAL000419277
Shipment Date:	2019-09-17
Manifest Number:	007027793SKS
Line Number:	1
Method Code:	H132
Quantity Tons:	0.02500
Quantity Waste:	50.000000
Quantity Unit:	P
Number of Containers:	1
Type of Container:	Metal drums, barrels, kegs
Quantity Type:	Pounds
Federal Code:	D006

Year:	2019
EM Manifest ID:	669795
Generator EPA ID:	CAL000419277
Shipment Date:	2019-09-17
Manifest Number:	007027793SKS
Line Number:	1
Method Code:	H132
Quantity Tons:	0.02500
Quantity Waste:	50.000000
Quantity Unit:	P
Number of Containers:	1
Type of Container:	Metal drums, barrels, kegs
Quantity Type:	Pounds
Federal Code:	D007

Year:	2019
EM Manifest ID:	669795
Generator EPA ID:	CAL000419277
Shipment Date:	2019-09-17
Manifest Number:	007027793SKS
Line Number:	1
Method Code:	H132
Quantity Tons:	0.02500
Quantity Waste:	50.000000
Quantity Unit:	P
Number of Containers:	1
Type of Container:	Metal drums, barrels, kegs
Quantity Type:	Pounds
Federal Code:	D008

CALIBER COLLISION CENTERS - CAMPBELL (Continued) **S121786852**

State:

Year:	2019
EM Manifest ID:	669795
Generator EPA ID:	CAL000419277
Shipment Date:	2019-09-17
Manifest Number:	007027793SKS
Line Number:	1
Method Code:	H132
Quantity Tons:	0.02500
Quantity Waste:	50.000000
Quantity Unit:	P
Number of Containers:	1
Type of Container:	Metal drums, barrels, kegs
Quantity Type:	Pounds
State Code:	223

Year:	2019
EM Manifest ID:	21310
Shipment Date:	9/17/2019
Receipt Date:	10/18/2019
Manifest Number:	007203857SKS
Generator EPA ID:	CAL000419277
Name:	CALIBER COLLISION - CAMPBELL #1074
Address:	665 E MCGLINCY LN
Address 2:	Location ID# - 1074
City:	CAMPBELL
Zip:	95008
Telephone:	800-483-3718
Contact:	Pat Bald
Contact Telephone:	408-559-8633
Transporter 1 EPA ID:	TXR000081205
Transporter 1 Emergency Number:	Not reported
Transporter 2 EPA ID:	MAD039322250
Transporter 2 Emergency Number:	Not reported
TSDF EPA ID:	UTD991301748
TSDF Name:	Clean Harbors Grassy Mountain LLC
TSDF Address 1:	PO Box 22750
TSDF Address 2:	Not reported
TSDF City:	Salt Lake City
TSDF Zip:	84122
TSDF Telephone:	800-483-3718

State:

Year:	2019
EM Manifest ID:	21310
Generator EPA ID:	CAL000419277
Shipment Date:	2019-09-17
Manifest Number:	007203857SKS
Line Number:	1
Method Code:	H132
Quantity Tons:	0.01500
Quantity Waste:	30.000000
Quantity Unit:	P
Number of Containers:	1
Type of Container:	Metal drums, barrels, kegs
Quantity Type:	Pounds

CALIBER COLLISION CENTERS - CAMPBELL (Continued) **S121786852**

State Code: 223

Year: 2019
EM Manifest ID: 10207
Shipment Date: 9/17/2019
Receipt Date: 10/18/2019
Manifest Number: 007203856SKS
Generator EPA ID: CAL000419277
Name: CALIBER COLLISION - CAMPBELL #1074
Address: 665 E MCGLINCY LN
Address 2: Location ID# - 1074
City: CAMPBELL
Zip: 95008
Telephone: 800-483-3718
Contact: Pat Bald
Contact Telephone: 408-559-8633
Transporter 1 EPA ID: TXR000081205
Transporter 1 Emergency Number: Not reported
Transporter 2 EPA ID: MAD039322250
Transporter 2 Emergency Number: Not reported
TSDF EPA ID: UTD981552177
TSDF Name: Clean Harbors Aragonite LLC
TSDF Address 1: PO Box 1339
TSDF Address 2: Not reported
TSDF City: Grantsville
TSDF Zip: 84029
TSDF Telephone: 800-483-3718

Federal:
Year: 2019
EM Manifest ID: 10207
Generator EPA ID: CAL000419277
Shipment Date: 2019-09-17
Manifest Number: 007203856SKS
Line Number: 1
Method Code: H040
Quantity Tons: 0.10000
Quantity Waste: 200.000000
Quantity Unit: P
Number of Containers: 2
Type of Container: Metal drums, barrels, kegs
Quantity Type: Pounds
Federal Code: D001

Year: 2019
EM Manifest ID: 10207
Generator EPA ID: CAL000419277
Shipment Date: 2019-09-17
Manifest Number: 007203856SKS
Line Number: 1
Method Code: H040
Quantity Tons: 0.10000
Quantity Waste: 200.000000
Quantity Unit: P
Number of Containers: 2
Type of Container: Metal drums, barrels, kegs
Quantity Type: Pounds

CALIBER COLLISION CENTERS - CAMPBELL (Continued) **S121786852**

Federal Code:	D018
Year:	2019
EM Manifest ID:	10207
Generator EPA ID:	CAL000419277
Shipment Date:	2019-09-17
Manifest Number:	007203856SKS
Line Number:	1
Method Code:	H040
Quantity Tons:	0.10000
Quantity Waste:	200.000000
Quantity Unit:	P
Number of Containers:	2
Type of Container:	Metal drums, barrels, kegs
Quantity Type:	Pounds
Federal Code:	D035
Year:	2019
EM Manifest ID:	10207
Generator EPA ID:	CAL000419277
Shipment Date:	2019-09-17
Manifest Number:	007203856SKS
Line Number:	1
Method Code:	H040
Quantity Tons:	0.10000
Quantity Waste:	200.000000
Quantity Unit:	P
Number of Containers:	2
Type of Container:	Metal drums, barrels, kegs
Quantity Type:	Pounds
Federal Code:	D039
Year:	2019
EM Manifest ID:	10207
Generator EPA ID:	CAL000419277
Shipment Date:	2019-09-17
Manifest Number:	007203856SKS
Line Number:	1
Method Code:	H040
Quantity Tons:	0.10000
Quantity Waste:	200.000000
Quantity Unit:	P
Number of Containers:	2
Type of Container:	Metal drums, barrels, kegs
Quantity Type:	Pounds
Federal Code:	F002
Year:	2019
EM Manifest ID:	10207
Generator EPA ID:	CAL000419277
Shipment Date:	2019-09-17
Manifest Number:	007203856SKS
Line Number:	1
Method Code:	H040
Quantity Tons:	0.10000
Quantity Waste:	200.000000
Quantity Unit:	P

CALIBER COLLISION CENTERS - CAMPBELL (Continued) **S121786852**

Number of Containers:	2
Type of Container:	Metal drums, barrels, kegs
Quantity Type:	Pounds
Federal Code:	F003

Year:	2019
EM Manifest ID:	10207
Generator EPA ID:	CAL000419277
Shipment Date:	2019-09-17
Manifest Number:	007203856SKS
Line Number:	1
Method Code:	H040
Quantity Tons:	0.10000
Quantity Waste:	200.000000
Quantity Unit:	P
Number of Containers:	2
Type of Container:	Metal drums, barrels, kegs
Quantity Type:	Pounds
Federal Code:	F005

State:

Year:	2019
EM Manifest ID:	10207
Generator EPA ID:	CAL000419277
Shipment Date:	2019-09-17
Manifest Number:	007203856SKS
Line Number:	1
Method Code:	H040
Quantity Tons:	0.10000
Quantity Waste:	200.000000
Quantity Unit:	P
Number of Containers:	2
Type of Container:	Metal drums, barrels, kegs
Quantity Type:	Pounds
State Code:	352

Year:	2019
EM Manifest ID:	653028
Shipment Date:	9/17/2019
Receipt Date:	9/24/2019
Manifest Number:	007027794SKS
Generator EPA ID:	CAL000419277
Name:	CALIBER COLLISION - CAMPBELL #1074
Address:	665 E MCGLINCY LN
Address 2:	Location ID# - 1074
City:	CAMPBELL
Zip:	95008
Telephone:	800-483-3718
Contact:	Jordan Smith
Contact Telephone:	408-559-8633
Transporter 1 EPA ID:	TXR000081205
Transporter 1 Emergency Number:	Not reported
Transporter 2 EPA ID:	MAD039322250
Transporter 2 Emergency Number:	Not reported
TSDF EPA ID:	CAD059494310
TSDF Name:	Clean Harbors San Jose LLC

CALIBER COLLISION CENTERS - CAMPBELL (Continued) **S121786852**

TSDF Address 1:	1021 Berryessa Road
TSDF Address 2:	Not reported
TSDF City:	San Jose
TSDF Zip:	95133
TSDF Telephone:	800-483-3718

Federal:

Year:	2019
EM Manifest ID:	653028
Generator EPA ID:	CAL000419277
Shipment Date:	2019-09-17
Manifest Number:	007027794SKS
Line Number:	1
Method Code:	H141
Quantity Tons:	0.07500
Quantity Waste:	150.000000
Quantity Unit:	P
Number of Containers:	1
Type of Container:	Metal drums, barrels, kegs
Quantity Type:	Pounds
Federal Code:	D006

Year:	2019
EM Manifest ID:	653028
Generator EPA ID:	CAL000419277
Shipment Date:	2019-09-17
Manifest Number:	007027794SKS
Line Number:	1
Method Code:	H141
Quantity Tons:	0.07500
Quantity Waste:	150.000000
Quantity Unit:	P
Number of Containers:	1
Type of Container:	Metal drums, barrels, kegs
Quantity Type:	Pounds
Federal Code:	D007

Year:	2019
EM Manifest ID:	653028
Generator EPA ID:	CAL000419277
Shipment Date:	2019-09-17
Manifest Number:	007027794SKS
Line Number:	1
Method Code:	H141
Quantity Tons:	0.07500
Quantity Waste:	150.000000
Quantity Unit:	P
Number of Containers:	1
Type of Container:	Metal drums, barrels, kegs
Quantity Type:	Pounds
Federal Code:	D008

State:

Year:	2019
EM Manifest ID:	653028
Generator EPA ID:	CAL000419277
Shipment Date:	2019-09-17

CALIBER COLLISION CENTERS - CAMPBELL (Continued) **S121786852**

Manifest Number:	007027794SKS
Line Number:	1
Method Code:	H141
Quantity Tons:	0.07500
Quantity Waste:	150.000000
Quantity Unit:	P
Number of Containers:	1
Type of Container:	Metal drums, barrels, kegs
Quantity Type:	Pounds
State Code:	343

Year:	2019
EM Manifest ID:	611534
Shipment Date:	8/2/2019
Receipt Date:	9/4/2019
Manifest Number:	006979411SKS
Generator EPA ID:	CAL000419277
Name:	CALIBER COLLISION - CAMPBELL #1074
Address:	665 E MCGLINCY LN
Address 2:	Location ID# - 1074
City:	CAMPBELL
Zip:	95008
Telephone:	800-483-3718
Contact:	Jordan Smith
Contact Telephone:	408-559-8633
Transporter 1 EPA ID:	TXR000081205
Transporter 1 Emergency Number:	Not reported
Transporter 2 EPA ID:	MAD039322250
Transporter 2 Emergency Number:	Not reported
TSDF EPA ID:	NED981723513
TSDF Name:	Clean Harbors Environmental Services, Inc.
TSDF Address 1:	2247 South Highway 71
TSDF Address 2:	Not reported
TSDF City:	Kimball
TSDF Zip:	69145
TSDF Telephone:	800-483-3718

Federal:

Year:	2019
EM Manifest ID:	611534
Generator EPA ID:	CAL000419277
Shipment Date:	2019-08-02
Manifest Number:	006979411SKS
Line Number:	1
Method Code:	H040
Quantity Tons:	0.10000
Quantity Waste:	200.000000
Quantity Unit:	P
Number of Containers:	1
Type of Container:	Metal drums, barrels, kegs
Quantity Type:	Pounds
Federal Code:	D001

Year:	2019
EM Manifest ID:	611534
Generator EPA ID:	CAL000419277
Shipment Date:	2019-08-02

CALIBER COLLISION CENTERS - CAMPBELL (Continued) **S121786852**

Manifest Number:	006979411SKS
Line Number:	1
Method Code:	H040
Quantity Tons:	0.10000
Quantity Waste:	200.000000
Quantity Unit:	P
Number of Containers:	1
Type of Container:	Metal drums, barrels, kegs
Quantity Type:	Pounds
Federal Code:	D035

Year:	2019
EM Manifest ID:	611534
Generator EPA ID:	CAL000419277
Shipment Date:	2019-08-02
Manifest Number:	006979411SKS
Line Number:	1
Method Code:	H040
Quantity Tons:	0.10000
Quantity Waste:	200.000000
Quantity Unit:	P
Number of Containers:	1
Type of Container:	Metal drums, barrels, kegs
Quantity Type:	Pounds
Federal Code:	F003

Year:	2019
EM Manifest ID:	611534
Generator EPA ID:	CAL000419277
Shipment Date:	2019-08-02
Manifest Number:	006979411SKS
Line Number:	1
Method Code:	H040
Quantity Tons:	0.10000
Quantity Waste:	200.000000
Quantity Unit:	P
Number of Containers:	1
Type of Container:	Metal drums, barrels, kegs
Quantity Type:	Pounds
Federal Code:	F005

Year:	2019
EM Manifest ID:	611534
Generator EPA ID:	CAL000419277
Shipment Date:	2019-08-02
Manifest Number:	006979411SKS
Line Number:	3
Method Code:	H040
Quantity Tons:	0.50000
Quantity Waste:	1000.000000
Quantity Unit:	P
Number of Containers:	5
Type of Container:	Metal drums, barrels, kegs
Quantity Type:	Pounds
Federal Code:	D001

Year:	2019

CALIBER COLLISION CENTERS - CAMPBELL (Continued) **S121786852**

EM Manifest ID:	611534
Generator EPA ID:	CAL000419277
Shipment Date:	2019-08-02
Manifest Number:	006979411SKS
Line Number:	3
Method Code:	H040
Quantity Tons:	0.50000
Quantity Waste:	1000.000000
Quantity Unit:	P
Number of Containers:	5
Type of Container:	Metal drums, barrels, kegs
Quantity Type:	Pounds
Federal Code:	D005

Year:	2019
EM Manifest ID:	611534
Generator EPA ID:	CAL000419277
Shipment Date:	2019-08-02
Manifest Number:	006979411SKS
Line Number:	3
Method Code:	H040
Quantity Tons:	0.50000
Quantity Waste:	1000.000000
Quantity Unit:	P
Number of Containers:	5
Type of Container:	Metal drums, barrels, kegs
Quantity Type:	Pounds
Federal Code:	D006

Year:	2019
EM Manifest ID:	611534
Generator EPA ID:	CAL000419277
Shipment Date:	2019-08-02
Manifest Number:	006979411SKS
Line Number:	3
Method Code:	H040
Quantity Tons:	0.50000
Quantity Waste:	1000.000000
Quantity Unit:	P
Number of Containers:	5
Type of Container:	Metal drums, barrels, kegs
Quantity Type:	Pounds
Federal Code:	D007

Year:	2019
EM Manifest ID:	611534
Generator EPA ID:	CAL000419277
Shipment Date:	2019-08-02
Manifest Number:	006979411SKS
Line Number:	3
Method Code:	H040
Quantity Tons:	0.50000
Quantity Waste:	1000.000000
Quantity Unit:	P
Number of Containers:	5
Type of Container:	Metal drums, barrels, kegs
Quantity Type:	Pounds

CALIBER COLLISION CENTERS - CAMPBELL (Continued) **S121786852**

Federal Code: D008

Year: 2019
EM Manifest ID: 611534
Generator EPA ID: CAL000419277
Shipment Date: 2019-08-02
Manifest Number: 006979411SKS
Line Number: 3
Method Code: H040
Quantity Tons: 0.50000
Quantity Waste: 1000.000000
Quantity Unit: P
Number of Containers: 5
Type of Container: Metal drums, barrels, kegs
Quantity Type: Pounds
Federal Code: D035

Year: 2019
EM Manifest ID: 611534
Generator EPA ID: CAL000419277
Shipment Date: 2019-08-02
Manifest Number: 006979411SKS
Line Number: 3
Method Code: H040
Quantity Tons: 0.50000
Quantity Waste: 1000.000000
Quantity Unit: P
Number of Containers: 5
Type of Container: Metal drums, barrels, kegs
Quantity Type: Pounds
Federal Code: F003

Year: 2019
EM Manifest ID: 611534
Generator EPA ID: CAL000419277
Shipment Date: 2019-08-02
Manifest Number: 006979411SKS
Line Number: 3
Method Code: H040
Quantity Tons: 0.50000
Quantity Waste: 1000.000000
Quantity Unit: P
Number of Containers: 5
Type of Container: Metal drums, barrels, kegs
Quantity Type: Pounds
Federal Code: F005

State:
Year: 2019
EM Manifest ID: 611534
Generator EPA ID: CAL000419277
Shipment Date: 2019-08-02
Manifest Number: 006979411SKS
Line Number: 1
Method Code: H040
Quantity Tons: 0.10000
Quantity Waste: 200.000000

CALIBER COLLISION CENTERS - CAMPBELL (Continued) **S121786852**

Quantity Unit:	P
Number of Containers:	1
Type of Container:	Metal drums, barrels, kegs
Quantity Type:	Pounds
State Code:	343

Year:	2019
EM Manifest ID:	611534
Generator EPA ID:	CAL000419277
Shipment Date:	2019-08-02
Manifest Number:	006979411SKS
Line Number:	2
Method Code:	H141
Quantity Tons:	0.10000
Quantity Waste:	200.000000
Quantity Unit:	P
Number of Containers:	1
Type of Container:	Metal drums, barrels, kegs
Quantity Type:	Pounds
State Code:	331

Year:	2019
EM Manifest ID:	611534
Generator EPA ID:	CAL000419277
Shipment Date:	2019-08-02
Manifest Number:	006979411SKS
Line Number:	3
Method Code:	H040
Quantity Tons:	0.50000
Quantity Waste:	1000.000000
Quantity Unit:	P
Number of Containers:	5
Type of Container:	Metal drums, barrels, kegs
Quantity Type:	Pounds
State Code:	352

Year:	2019
EM Manifest ID:	620994
Shipment Date:	8/2/2019
Receipt Date:	9/3/2019
Manifest Number:	006979407SKS
Generator EPA ID:	CAL000419277
Name:	CALIBER COLLISION - CAMPBELL #1074
Address:	665 E MCGLINCY LN
Address 2:	Location ID# - 1074
City:	CAMPBELL
Zip:	95008
Telephone:	800-483-3718
Contact:	Jordan Smith
Contact Telephone:	408-559-8633
Transporter 1 EPA ID:	TXR000081205
Transporter 1 Emergency Number:	Not reported
Transporter 2 EPA ID:	MAD039322250
Transporter 2 Emergency Number:	Not reported
TSDF EPA ID:	UTD991301748
TSDF Name:	Clean Harbors Grassy Mountain LLC

CALIBER COLLISION CENTERS - CAMPBELL (Continued) **S121786852**

TSDF Address 1:	PO Box 22750
TSDF Address 2:	Not reported
TSDF City:	Salt Lake City
TSDF Zip:	84122
TSDF Telephone:	800-483-3718

Federal:

Year:	2019
EM Manifest ID:	620994
Generator EPA ID:	CAL000419277
Shipment Date:	2019-08-02
Manifest Number:	006979407SKS
Line Number:	1
Method Code:	H132
Quantity Tons:	0.10000
Quantity Waste:	200.000000
Quantity Unit:	P
Number of Containers:	2
Type of Container:	Metal drums, barrels, kegs
Quantity Type:	Pounds
Federal Code:	D005

Year:	2019
EM Manifest ID:	620994
Generator EPA ID:	CAL000419277
Shipment Date:	2019-08-02
Manifest Number:	006979407SKS
Line Number:	1
Method Code:	H132
Quantity Tons:	0.10000
Quantity Waste:	200.000000
Quantity Unit:	P
Number of Containers:	2
Type of Container:	Metal drums, barrels, kegs
Quantity Type:	Pounds
Federal Code:	D007

Year:	2019
EM Manifest ID:	620994
Generator EPA ID:	CAL000419277
Shipment Date:	2019-08-02
Manifest Number:	006979407SKS
Line Number:	1
Method Code:	H132
Quantity Tons:	0.10000
Quantity Waste:	200.000000
Quantity Unit:	P
Number of Containers:	2
Type of Container:	Metal drums, barrels, kegs
Quantity Type:	Pounds
Federal Code:	D008

State:

Year:	2019
EM Manifest ID:	620994
Generator EPA ID:	CAL000419277
Shipment Date:	2019-08-02

CALIBER COLLISION CENTERS - CAMPBELL (Continued) **S121786852**

Manifest Number:	006979407SKS
Line Number:	1
Method Code:	H132
Quantity Tons:	0.10000
Quantity Waste:	200.000000
Quantity Unit:	P
Number of Containers:	2
Type of Container:	Metal drums, barrels, kegs
Quantity Type:	Pounds
State Code:	181

Year:	2019
EM Manifest ID:	b8ba22e4-24eb-43c6-85bd-823bbef1d524
Shipment Date:	7/25/2018
Receipt Date:	8/7/2018
Manifest Number:	016637644JJK
Generator EPA ID:	CAL000419277
Name:	CALIBER COLLISION CENTERS
Address:	665 E MCGLINCY LN
Address 2:	Not reported
City:	CAMPBELL
Zip:	95008-5005
Telephone:	408-559-8633
Contact:	Not reported
Contact Telephone:	408-559-8633
Transporter 1 EPA ID:	CAR000009910
Transporter 1 Emergency Number:	Not reported
Transporter 2 EPA ID:	CAR000187922
Transporter 2 Emergency Number:	Not reported
TSDF EPA ID:	CAD008252405
TSDF Name:	PACIFIC RESOURCE RECOVERY SERVICES INC
TSDF Address 1:	3150 EAST PICO BLVD
TSDF Address 2:	Not reported
TSDF City:	LOS ANGELES
TSDF Zip:	90023-0000
TSDF Telephone:	Not reported

Federal:

Year:	2019
EM Manifest ID:	b8ba22e4-24eb-43c6-85bd-823bbef1d524
Generator EPA ID:	CAL000419277
Shipment Date:	2018-07-25
Manifest Number:	016637644JJK
Line Number:	1
Method Code:	H141
Quantity Tons:	0.06000
Quantity Waste:	120.000000
Quantity Unit:	P
Number of Containers:	1
Type of Container:	Metal drums, barrels, kegs
Quantity Type:	Pounds
Federal Code:	D001

State:

Year:	2019
EM Manifest ID:	b8ba22e4-24eb-43c6-85bd-823bbef1d524

CALIBER COLLISION CENTERS - CAMPBELL (Continued) **S121786852**

Generator EPA ID:	CAL000419277
Shipment Date:	2018-07-25
Manifest Number:	016637644JJK
Line Number:	1
Method Code:	H141
Quantity Tons:	0.06000
Quantity Waste:	120.000000
Quantity Unit:	P
Number of Containers:	1
Type of Container:	Metal drums, barrels, kegs
Quantity Type:	Pounds
State Code:	352

Year:	2019
EM Manifest ID:	529620
Shipment Date:	6/25/2019
Receipt Date:	7/25/2019
Manifest Number:	007028955SKS
Generator EPA ID:	CAL000419277
Name:	CALIBER COLLISION - CAMPBELL #1074
Address:	665 E MCGLINCY LN
Address 2:	Location ID# - 1074
City:	CAMPBELL
Zip:	95008
Telephone:	800-483-3718
Contact:	Jordan Smith
Contact Telephone:	408-559-8633
Transporter 1 EPA ID:	TXR000081205
Transporter 1 Emergency Number:	Not reported
Transporter 2 EPA ID:	MAD039322250
Transporter 2 Emergency Number:	Not reported
TSDF EPA ID:	NED981723513
TSDF Name:	Clean Harbors Environmental Services, Inc.
TSDF Address 1:	2247 South Highway 71
TSDF Address 2:	Not reported
TSDF City:	Kimball
TSDF Zip:	69145
TSDF Telephone:	800-483-3718

Federal:

Year:	2019
EM Manifest ID:	529620
Generator EPA ID:	CAL000419277
Shipment Date:	2019-06-25
Manifest Number:	007028955SKS
Line Number:	2
Method Code:	H040
Quantity Tons:	0.02500
Quantity Waste:	50.000000
Quantity Unit:	P
Number of Containers:	1
Type of Container:	Metal drums, barrels, kegs
Quantity Type:	Pounds
Federal Code:	D001

Year:	2019
EM Manifest ID:	529620

CALIBER COLLISION CENTERS - CAMPBELL (Continued) **S121786852**

Generator EPA ID:	CAL000419277
Shipment Date:	2019-06-25
Manifest Number:	007028955SKS
Line Number:	2
Method Code:	H040
Quantity Tons:	0.02500
Quantity Waste:	50.000000
Quantity Unit:	P
Number of Containers:	1
Type of Container:	Metal drums, barrels, kegs
Quantity Type:	Pounds
Federal Code:	D005

Year:	2019
EM Manifest ID:	529620
Generator EPA ID:	CAL000419277
Shipment Date:	2019-06-25
Manifest Number:	007028955SKS
Line Number:	2
Method Code:	H040
Quantity Tons:	0.02500
Quantity Waste:	50.000000
Quantity Unit:	P
Number of Containers:	1
Type of Container:	Metal drums, barrels, kegs
Quantity Type:	Pounds
Federal Code:	D006

Year:	2019
EM Manifest ID:	529620
Generator EPA ID:	CAL000419277
Shipment Date:	2019-06-25
Manifest Number:	007028955SKS
Line Number:	2
Method Code:	H040
Quantity Tons:	0.02500
Quantity Waste:	50.000000
Quantity Unit:	P
Number of Containers:	1
Type of Container:	Metal drums, barrels, kegs
Quantity Type:	Pounds
Federal Code:	D007

Year:	2019
EM Manifest ID:	529620
Generator EPA ID:	CAL000419277
Shipment Date:	2019-06-25
Manifest Number:	007028955SKS
Line Number:	2
Method Code:	H040
Quantity Tons:	0.02500
Quantity Waste:	50.000000
Quantity Unit:	P
Number of Containers:	1
Type of Container:	Metal drums, barrels, kegs
Quantity Type:	Pounds
Federal Code:	D008

CALIBER COLLISION CENTERS - CAMPBELL (Continued) **S121786852**

Year:	2019
EM Manifest ID:	529620
Generator EPA ID:	CAL000419277
Shipment Date:	2019-06-25
Manifest Number:	007028955SKS
Line Number:	2
Method Code:	H040
Quantity Tons:	0.02500
Quantity Waste:	50.000000
Quantity Unit:	P
Number of Containers:	1
Type of Container:	Metal drums, barrels, kegs
Quantity Type:	Pounds
Federal Code:	D035

Year:	2019
EM Manifest ID:	529620
Generator EPA ID:	CAL000419277
Shipment Date:	2019-06-25
Manifest Number:	007028955SKS
Line Number:	2
Method Code:	H040
Quantity Tons:	0.02500
Quantity Waste:	50.000000
Quantity Unit:	P
Number of Containers:	1
Type of Container:	Metal drums, barrels, kegs
Quantity Type:	Pounds
Federal Code:	F003

Year:	2019
EM Manifest ID:	529620
Generator EPA ID:	CAL000419277
Shipment Date:	2019-06-25
Manifest Number:	007028955SKS
Line Number:	2
Method Code:	H040
Quantity Tons:	0.02500
Quantity Waste:	50.000000
Quantity Unit:	P
Number of Containers:	1
Type of Container:	Metal drums, barrels, kegs
Quantity Type:	Pounds
Federal Code:	F005

Year:	2019
EM Manifest ID:	529620
Generator EPA ID:	CAL000419277
Shipment Date:	2019-06-25
Manifest Number:	007028955SKS
Line Number:	3
Method Code:	H040
Quantity Tons:	0.05000
Quantity Waste:	100.000000
Quantity Unit:	P
Number of Containers:	1
Type of Container:	Metal drums, barrels, kegs

CALIBER COLLISION CENTERS - CAMPBELL (Continued) **S121786852**

Quantity Type:	Pounds
Federal Code:	D001

Year:	2019
EM Manifest ID:	529620
Generator EPA ID:	CAL000419277
Shipment Date:	2019-06-25
Manifest Number:	007028955SKS
Line Number:	3
Method Code:	H040
Quantity Tons:	0.05000
Quantity Waste:	100.000000
Quantity Unit:	P
Number of Containers:	1
Type of Container:	Metal drums, barrels, kegs
Quantity Type:	Pounds
Federal Code:	D035

Year:	2019
EM Manifest ID:	529620
Generator EPA ID:	CAL000419277
Shipment Date:	2019-06-25
Manifest Number:	007028955SKS
Line Number:	3
Method Code:	H040
Quantity Tons:	0.05000
Quantity Waste:	100.000000
Quantity Unit:	P
Number of Containers:	1
Type of Container:	Metal drums, barrels, kegs
Quantity Type:	Pounds
Federal Code:	F003

Year:	2019
EM Manifest ID:	529620
Generator EPA ID:	CAL000419277
Shipment Date:	2019-06-25
Manifest Number:	007028955SKS
Line Number:	3
Method Code:	H040
Quantity Tons:	0.05000
Quantity Waste:	100.000000
Quantity Unit:	P
Number of Containers:	1
Type of Container:	Metal drums, barrels, kegs
Quantity Type:	Pounds
Federal Code:	F005

State:

Year:	2019
EM Manifest ID:	529620
Generator EPA ID:	CAL000419277
Shipment Date:	2019-06-25
Manifest Number:	007028955SKS
Line Number:	2
Method Code:	H040
Quantity Tons:	0.02500

CALIBER COLLISION CENTERS - CAMPBELL (Continued) **S121786852**

Quantity Waste:	50.000000
Quantity Unit:	P
Number of Containers:	1
Type of Container:	Metal drums, barrels, kegs
Quantity Type:	Pounds
State Code:	352

Year:	2019
EM Manifest ID:	529620
Generator EPA ID:	CAL000419277
Shipment Date:	2019-06-25
Manifest Number:	007028955SKS
Line Number:	3
Method Code:	H040
Quantity Tons:	0.05000
Quantity Waste:	100.000000
Quantity Unit:	P
Number of Containers:	1
Type of Container:	Metal drums, barrels, kegs
Quantity Type:	Pounds
State Code:	343

Year:	2019
EM Manifest ID:	480162
Shipment Date:	6/25/2019
Receipt Date:	7/24/2019
Manifest Number:	007028954SKS
Generator EPA ID:	CAL000419277
Name:	CALIBER COLLISION - CAMPBELL #1074
Address:	665 E MCGLINCY LN
Address 2:	Location ID# - 1074
City:	CAMPBELL
Zip:	95008
Telephone:	800-483-3718
Contact:	Jordan Smith
Contact Telephone:	408-559-8633
Transporter 1 EPA ID:	TXR000081205
Transporter 1 Emergency Number:	Not reported
Transporter 2 EPA ID:	MAD039322250
Transporter 2 Emergency Number:	Not reported
TSDF EPA ID:	UTD991301748
TSDF Name:	Clean Harbors Grassy Mountain LLC
TSDF Address 1:	PO Box 22750
TSDF Address 2:	Not reported
TSDF City:	Salt Lake City
TSDF Zip:	84122
TSDF Telephone:	800-483-3718

Federal:

Year:	2019
EM Manifest ID:	480162
Generator EPA ID:	CAL000419277
Shipment Date:	2019-06-25
Manifest Number:	007028954SKS
Line Number:	1
Method Code:	H132
Quantity Tons:	0.04000

CALIBER COLLISION CENTERS - CAMPBELL (Continued) **S121786852**

Quantity Waste:	80.000000
Quantity Unit:	P
Number of Containers:	1
Type of Container:	Metal drums, barrels, kegs
Quantity Type:	Pounds
Federal Code:	D005

Year:	2019
EM Manifest ID:	480162
Generator EPA ID:	CAL000419277
Shipment Date:	2019-06-25
Manifest Number:	007028954SKS
Line Number:	1
Method Code:	H132
Quantity Tons:	0.04000
Quantity Waste:	80.000000
Quantity Unit:	P
Number of Containers:	1
Type of Container:	Metal drums, barrels, kegs
Quantity Type:	Pounds
Federal Code:	D007

Year:	2019
EM Manifest ID:	480162
Generator EPA ID:	CAL000419277
Shipment Date:	2019-06-25
Manifest Number:	007028954SKS
Line Number:	1
Method Code:	H132
Quantity Tons:	0.04000
Quantity Waste:	80.000000
Quantity Unit:	P
Number of Containers:	1
Type of Container:	Metal drums, barrels, kegs
Quantity Type:	Pounds
Federal Code:	D008

State:

Year:	2019
EM Manifest ID:	480162
Generator EPA ID:	CAL000419277
Shipment Date:	2019-06-25
Manifest Number:	007028954SKS
Line Number:	1
Method Code:	H132
Quantity Tons:	0.04000
Quantity Waste:	80.000000
Quantity Unit:	P
Number of Containers:	1
Type of Container:	Metal drums, barrels, kegs
Quantity Type:	Pounds
State Code:	181

Year:	2019
EM Manifest ID:	15699
Shipment Date:	5/1/2019

CALIBER COLLISION CENTERS - CAMPBELL (Continued) **S121786852**

Receipt Date:	5/13/2019
Manifest Number:	019468406JJK
Generator EPA ID:	CAL000419277
Name:	CALIBER COLLISION CENTERS
Address:	665 E MCGLINCY LN
Address 2:	Not reported
City:	CAMPBELL
Zip:	95008-5005
Telephone:	408-559-8633
Contact:	Not reported
Contact Telephone:	469-948-9630
Transporter 1 EPA ID:	CAR000009910
Transporter 1 Emergency Number:	Not reported
Transporter 2 EPA ID:	CAR000187922
Transporter 2 Emergency Number:	Not reported
TSDF EPA ID:	CAD008252405
TSDF Name:	PACIFIC RESOURCE RECOVERY SERVICES INC
TSDF Address 1:	3150 EAST PICO BLVD
TSDF Address 2:	Not reported
TSDF City:	LOS ANGELES
TSDF Zip:	90023-0000
TSDF Telephone:	Not reported

Federal:

Year:	2019
EM Manifest ID:	15699
Generator EPA ID:	CAL000419277
Shipment Date:	2019-05-01
Manifest Number:	019468406JJK
Line Number:	1
Method Code:	H141
Quantity Tons:	0.06500
Quantity Waste:	130.000000
Quantity Unit:	P
Number of Containers:	1
Type of Container:	Metal drums, barrels, kegs
Quantity Type:	Pounds
Federal Code:	D001

Year:	2019
EM Manifest ID:	15699
Generator EPA ID:	CAL000419277
Shipment Date:	2019-05-01
Manifest Number:	019468406JJK
Line Number:	3
Method Code:	H141
Quantity Tons:	0.10800
Quantity Waste:	30.000000
Quantity Unit:	G
Number of Containers:	1
Type of Container:	Metal drums, barrels, kegs
Quantity Type:	Gallons
Federal Code:	D001

State:

Year:	2019
EM Manifest ID:	15699

CALIBER COLLISION CENTERS - CAMPBELL (Continued) **S121786852**

Generator EPA ID:	CAL000419277
Shipment Date:	2019-05-01
Manifest Number:	019468406JJK
Line Number:	1
Method Code:	H141
Quantity Tons:	0.06500
Quantity Waste:	130.000000
Quantity Unit:	P
Number of Containers:	1
Type of Container:	Metal drums, barrels, kegs
Quantity Type:	Pounds
State Code:	352

Year:	2019
EM Manifest ID:	15699
Generator EPA ID:	CAL000419277
Shipment Date:	2019-05-01
Manifest Number:	019468406JJK
Line Number:	2
Method Code:	H061
Quantity Tons:	0.04500
Quantity Waste:	90.000000
Quantity Unit:	P
Number of Containers:	1
Type of Container:	Metal drums, barrels, kegs
Quantity Type:	Pounds
State Code:	352

Year:	2019
EM Manifest ID:	15699
Generator EPA ID:	CAL000419277
Shipment Date:	2019-05-01
Manifest Number:	019468406JJK
Line Number:	3
Method Code:	H141
Quantity Tons:	0.10800
Quantity Waste:	30.000000
Quantity Unit:	G
Number of Containers:	1
Type of Container:	Metal drums, barrels, kegs
Quantity Type:	Gallons
State Code:	214

Year:	2019
EM Manifest ID:	15699
Generator EPA ID:	CAL000419277
Shipment Date:	2019-05-01
Manifest Number:	019468406JJK
Line Number:	4
Method Code:	H061
Quantity Tons:	0.10500
Quantity Waste:	25.000000
Quantity Unit:	G
Number of Containers:	1
Type of Container:	Metal drums, barrels, kegs
Quantity Type:	Gallons
State Code:	134

CALIBER COLLISION CENTERS - CAMPBELL (Continued) **S121786852**

Detail Two:

Year:	2018
EM Manifest ID:	110923
Shipment Date:	9/6/2018
Receipt Date:	9/18/2018
Manifest Number:	016637762JJK
Generator EPA ID:	CAL000419277
Name:	CALIBER COLLISION CENTERS
Address:	665 E MCGLINCY LN
Address 2:	Not reported
City:	CAMPBELL
Zip:	95008-5005
Telephone:	408-559-8633
Contact:	Not reported
Contact Telephone:	469-948-9630
Transporter 1 EPA ID:	CAR000009910
Transporter 1 Emergency Number:	Not reported
Transporter 2 EPA ID:	CAR000187922
Transporter 2 Emergency Number:	Not reported
TSDF EPA ID:	CAT080013352
TSDF Name:	DEMENNO/KERDOON
TSDF Address 1:	2000 N. ALAMEDA STREET
TSDF Address 2:	Not reported
TSDF City:	COMPTON
TSDF Zip:	90222-0000
TSDF Telephone:	Not reported

Federal:

Year:	2018
EM Manifest ID:	110923
Generator EPA ID:	CAL000419277
Shipment Date:	2018-09-06
Manifest Number:	016637762JJK
Line Number:	1
Method Code:	H061
Quantity Tons:	0.09000
Quantity Waste:	25.000000
Quantity Unit:	G
Number of Containers:	1
Type of Container:	Metal drums, barrels, kegs
Quantity Type:	Gallons
Federal Code:	D001

State:

Year:	2018
EM Manifest ID:	110923
Generator EPA ID:	CAL000419277
Shipment Date:	2018-09-06
Manifest Number:	016637762JJK
Line Number:	1
Method Code:	H061
Quantity Tons:	0.09000
Quantity Waste:	25.000000
Quantity Unit:	G
Number of Containers:	1
Type of Container:	Metal drums, barrels, kegs
Quantity Type:	Gallons

CALIBER COLLISION CENTERS - CAMPBELL (Continued) **S121786852**

State Code:	214

Year:	2018
EM Manifest ID:	110923
Generator EPA ID:	CAL000419277
Shipment Date:	2018-09-06
Manifest Number:	016637762JJK
Line Number:	2
Method Code:	H039
Quantity Tons:	0.12600
Quantity Waste:	30.000000
Quantity Unit:	G
Number of Containers:	1
Type of Container:	Metal drums, barrels, kegs
Quantity Type:	Gallons
State Code:	134

Year:	2018
EM Manifest ID:	015366320JJK20170726_D_1
Shipment Date:	7/26/2017
Receipt Date:	8/8/2017
Manifest Number:	015366320JJK
Generator EPA ID:	CAL000419277
Name:	CALIBER COLLISION CENTER (CAMPBELL)
Address:	Not reported
Address 2:	Not reported
City:	Not reported
Zip:	Not reported
Telephone:	Not reported
Contact:	Not reported
Contact Telephone:	Not reported
Transporter 1 EPA ID:	CAR000009910
Transporter 1 Emergency Number:	Not reported
Transporter 2 EPA ID:	CAR000187922
Transporter 2 Emergency Number:	Not reported
TSDF EPA ID:	CAT080013352
TSDF Name:	DEMENNO KERDOON
TSDF Address 1:	Not reported
TSDF Address 2:	Not reported
TSDF City:	Not reported
TSDF Zip:	Not reported
TSDF Telephone:	Not reported

Federal:

Year:	2018
EM Manifest ID:	015366320JJK20170726_D_1
Generator EPA ID:	CAL000419277
Shipment Date:	2017-07-26
Manifest Number:	015366320JJK
Line Number:	1
Method Code:	H039
Quantity Tons:	0.14400
Quantity Waste:	40.000000
Quantity Unit:	G
Number of Containers:	1
Type of Container:	NULL
Quantity Type:	NULL

CALIBER COLLISION CENTERS - CAMPBELL (Continued) **S121786852**

Federal Code: D001

Year: 2018
EM Manifest ID: 015366320JJK20170726_D_1
Generator EPA ID: CAL000419277
Shipment Date: 2017-07-26
Manifest Number: 015366320JJK
Line Number: 2
Method Code: H061
Quantity Tons: 0.07200
Quantity Waste: 20.000000
Quantity Unit: G
Number of Containers: 1
Type of Container: NULL
Quantity Type: NULL
Federal Code: D001

State:
Year: 2018
EM Manifest ID: 015366320JJK20170726_D_1
Generator EPA ID: CAL000419277
Shipment Date: 2017-07-26
Manifest Number: 015366320JJK
Line Number: 1
Method Code: H039
Quantity Tons: 0.14400
Quantity Waste: 40.000000
Quantity Unit: G
Number of Containers: 1
Type of Container: NULL
Quantity Type: NULL
State Code: 214

Year: 2018
EM Manifest ID: 015366320JJK20170726_D_1
Generator EPA ID: CAL000419277
Shipment Date: 2017-07-26
Manifest Number: 015366320JJK
Line Number: 2
Method Code: H061
Quantity Tons: 0.07200
Quantity Waste: 20.000000
Quantity Unit: G
Number of Containers: 1
Type of Container: NULL
Quantity Type: NULL
State Code: 214

Year: 2018
EM Manifest ID: 016637648JJK20180607_D_1
Shipment Date: 6/7/2018
Receipt Date: 6/19/2018
Manifest Number: 016637648JJK
Generator EPA ID: CAL000419277
Name: CALLBER COLLISION CENTER (CAMPBELL)
Address: Not reported

CALIBER COLLISION CENTERS - CAMPBELL (Continued) **S121786852**

Address 2:	Not reported
City:	Not reported
Zip:	Not reported
Telephone:	Not reported
Contact:	Not reported
Contact Telephone:	Not reported
Transporter 1 EPA ID:	CAR000009910
Transporter 1 Emergency Number:	Not reported
Transporter 2 EPA ID:	CAR000187922
Transporter 2 Emergency Number:	Not reported
TSDF EPA ID:	CAT080013352
TSDF Name:	DEMENNO KERDOON
TSDF Address 1:	Not reported
TSDF Address 2:	Not reported
TSDF City:	Not reported
TSDF Zip:	Not reported
TSDF Telephone:	Not reported

Federal:

Year:	2018
EM Manifest ID:	016637648JJK20180607_D_1
Generator EPA ID:	CAL000419277
Shipment Date:	2018-06-07
Manifest Number:	016637648JJK
Line Number:	1
Method Code:	H061
Quantity Tons:	0.09000
Quantity Waste:	25.000000
Quantity Unit:	G
Number of Containers:	1
Type of Container:	NULL
Quantity Type:	NULL
Federal Code:	D001

Year:	2018
EM Manifest ID:	016637648JJK20180607_D_1
Generator EPA ID:	CAL000419277
Shipment Date:	2018-06-07
Manifest Number:	016637648JJK
Line Number:	2
Method Code:	H061
Quantity Tons:	0.10800
Quantity Waste:	30.000000
Quantity Unit:	G
Number of Containers:	1
Type of Container:	NULL
Quantity Type:	NULL
Federal Code:	D001

State:

Year:	2018
EM Manifest ID:	016637648JJK20180607_D_1
Generator EPA ID:	CAL000419277
Shipment Date:	2018-06-07
Manifest Number:	016637648JJK
Line Number:	1
Method Code:	H061

CALIBER COLLISION CENTERS - CAMPBELL (Continued) **S121786852**

Quantity Tons:	0.09000
Quantity Waste:	25.000000
Quantity Unit:	G
Number of Containers:	1
Type of Container:	NULL
Quantity Type:	NULL
State Code:	214

Year:	2018
EM Manifest ID:	016637648JJK20180607_D_1
Generator EPA ID:	CAL000419277
Shipment Date:	2018-06-07
Manifest Number:	016637648JJK
Line Number:	2
Method Code:	H061
Quantity Tons:	0.10800
Quantity Waste:	30.000000
Quantity Unit:	G
Number of Containers:	1
Type of Container:	NULL
Quantity Type:	NULL
State Code:	214

Year:	2018
EM Manifest ID:	016637046JJK20180607_D_1
Shipment Date:	6/7/2018
Receipt Date:	6/19/2018
Manifest Number:	016637046JJK
Generator EPA ID:	CAL000419277
Name:	CALIBER COLLISION CENTER (CAMPBELL)
Address:	Not reported
Address 2:	Not reported
City:	Not reported
Zip:	Not reported
Telephone:	Not reported
Contact:	Not reported
Contact Telephone:	Not reported
Transporter 1 EPA ID:	CAR000009910
Transporter 1 Emergency Number:	Not reported
Transporter 2 EPA ID:	CAR000187922
Transporter 2 Emergency Number:	Not reported
TSDF EPA ID:	CAD097030993
TSDF Name:	US ECOLOGY VERNON INC
TSDF Address 1:	Not reported
TSDF Address 2:	Not reported
TSDF City:	Not reported
TSDF Zip:	Not reported
TSDF Telephone:	Not reported

State:

Year:	2018
EM Manifest ID:	016637046JJK20180607_D_1
Generator EPA ID:	CAL000419277
Shipment Date:	2018-06-07
Manifest Number:	016637046JJK
Line Number:	1
Method Code:	H141

CALIBER COLLISION CENTERS - CAMPBELL (Continued) **S121786852**

Quantity Tons:	0.06000
Quantity Waste:	120.000000
Quantity Unit:	P
Number of Containers:	1
Type of Container:	NULL
Quantity Type:	NULL
State Code:	352

Year:	2018
EM Manifest ID:	016637645JJK20180607_D_1
Shipment Date:	6/7/2018
Receipt Date:	6/19/2018
Manifest Number:	016637645JJK
Generator EPA ID:	CAL000419277
Name:	CALIBER COLLISION CENTER (CAMPBELL)
Address:	Not reported
Address 2:	Not reported
City:	Not reported
Zip:	Not reported
Telephone:	Not reported
Contact:	Not reported
Contact Telephone:	Not reported
Transporter 1 EPA ID:	CAR000009910
Transporter 1 Emergency Number:	Not reported
Transporter 2 EPA ID:	CAR000187922
Transporter 2 Emergency Number:	Not reported
TSDF EPA ID:	CAD008252405
TSDF Name:	PACIFIC RESOURCE RECOVERY SERVICES
TSDF Address 1:	Not reported
TSDF Address 2:	Not reported
TSDF City:	Not reported
TSDF Zip:	Not reported
TSDF Telephone:	Not reported

Federal:

Year:	2018
EM Manifest ID:	016637645JJK20180607_D_1
Generator EPA ID:	CAL000419277
Shipment Date:	2018-06-07
Manifest Number:	016637645JJK
Line Number:	1
Method Code:	H141
Quantity Tons:	0.04750
Quantity Waste:	95.000000
Quantity Unit:	P
Number of Containers:	1
Type of Container:	NULL
Quantity Type:	NULL
Federal Code:	D001

State:

Year:	2018
EM Manifest ID:	016637645JJK20180607_D_1
Generator EPA ID:	CAL000419277
Shipment Date:	2018-06-07
Manifest Number:	016637645JJK

CALIBER COLLISION CENTERS - CAMPBELL (Continued) **S121786852**

Line Number:	1
Method Code:	H141
Quantity Tons:	0.04750
Quantity Waste:	95.000000
Quantity Unit:	P
Number of Containers:	1
Type of Container:	NULL
Quantity Type:	NULL
State Code:	352

Year:	2018
EM Manifest ID:	016637049JJK20180424_D_1
Shipment Date:	4/24/2018
Receipt Date:	5/8/2018
Manifest Number:	016637049JJK
Generator EPA ID:	CAL000419277
Name:	CALIBER COLLISION CENTER (CAMPBELL)
Address:	Not reported
Address 2:	Not reported
City:	Not reported
Zip:	Not reported
Telephone:	Not reported
Contact:	Not reported
Contact Telephone:	Not reported
Transporter 1 EPA ID:	CAR000009910
Transporter 1 Emergency Number:	Not reported
Transporter 2 EPA ID:	CAR000187922
Transporter 2 Emergency Number:	Not reported
TSDF EPA ID:	CAD008252405
TSDF Name:	PACIFIC RESOURCE RECOVERY SERVICES
TSDF Address 1:	Not reported
TSDF Address 2:	Not reported
TSDF City:	Not reported
TSDF Zip:	Not reported
TSDF Telephone:	Not reported

Federal:

Year:	2018
EM Manifest ID:	016637049JJK20180424_D_1
Generator EPA ID:	CAL000419277
Shipment Date:	2018-04-24
Manifest Number:	016637049JJK
Line Number:	1
Method Code:	H141
Quantity Tons:	0.05500
Quantity Waste:	110.000000
Quantity Unit:	P
Number of Containers:	1
Type of Container:	NULL
Quantity Type:	NULL
Federal Code:	D001

State:

Year:	2018
EM Manifest ID:	016637049JJK20180424_D_1
Generator EPA ID:	CAL000419277

CALIBER COLLISION CENTERS - CAMPBELL (Continued) **S121786852**

Shipment Date:	2018-04-24
Manifest Number:	016637049JJK
Line Number:	1
Method Code:	H141
Quantity Tons:	0.05500
Quantity Waste:	110.000000
Quantity Unit:	P
Number of Containers:	1
Type of Container:	NULL
Quantity Type:	NULL
State Code:	352

Year:	2018
EM Manifest ID:	016637044JJK20171207_D_1
Shipment Date:	12/7/2017
Receipt Date:	12/19/2017
Manifest Number:	016637044JJK
Generator EPA ID:	CAL000419277
Name:	CALIBER COLLISION CENTER (CAMPBELL)
Address:	Not reported
Address 2:	Not reported
City:	Not reported
Zip:	Not reported
Telephone:	Not reported
Contact:	Not reported
Contact Telephone:	Not reported
Transporter 1 EPA ID:	CAR000009910
Transporter 1 Emergency Number:	Not reported
Transporter 2 EPA ID:	CAR000187922
Transporter 2 Emergency Number:	Not reported
TSDF EPA ID:	CAT080013352
TSDF Name:	DEMENNO KERDOON
TSDF Address 1:	Not reported
TSDF Address 2:	Not reported
TSDF City:	Not reported
TSDF Zip:	Not reported
TSDF Telephone:	Not reported

Federal:

Year:	2018
EM Manifest ID:	016637044JJK20171207_D_1
Generator EPA ID:	CAL000419277
Shipment Date:	2017-12-07
Manifest Number:	016637044JJK
Line Number:	1
Method Code:	H061
Quantity Tons:	0.07200
Quantity Waste:	20.000000
Quantity Unit:	G
Number of Containers:	1
Type of Container:	NULL
Quantity Type:	NULL
Federal Code:	D001

State:

Year:	2018

CALIBER COLLISION CENTERS - CAMPBELL (Continued) **S121786852**

EM Manifest ID:	016637044JJK20171207_D_1
Generator EPA ID:	CAL000419277
Shipment Date:	2017-12-07
Manifest Number:	016637044JJK
Line Number:	1
Method Code:	H061
Quantity Tons:	0.07200
Quantity Waste:	20.000000
Quantity Unit:	G
Number of Containers:	1
Type of Container:	NULL
Quantity Type:	NULL
State Code:	214

Year:	2018
EM Manifest ID:	164736
Shipment Date:	10/29/2018
Receipt Date:	11/6/2018
Manifest Number:	016637765JJK
Generator EPA ID:	CAL000419277
Name:	CALIBER COLLISION CENTERS
Address:	665 E MCGLINCY LN
Address 2:	Not reported
City:	CAMPBELL
Zip:	95008-5005
Telephone:	510-693-2450
Contact:	Not reported
Contact Telephone:	469-948-9630
Transporter 1 EPA ID:	CAR000009910
Transporter 1 Emergency Number:	Not reported
Transporter 2 EPA ID:	CAR000187922
Transporter 2 Emergency Number:	Not reported
TSDF EPA ID:	CAD097030993
TSDF Name:	US ECOLOGY VERNON, INC.
TSDF Address 1:	5375 SOUTH BOYLES AVENUE
TSDF Address 2:	Not reported
TSDF City:	VERNON
TSDF Zip:	90058
TSDF Telephone:	800-839-3975

State:

Year:	2018
EM Manifest ID:	164736
Generator EPA ID:	CAL000419277
Shipment Date:	2018-10-29
Manifest Number:	016637765JJK
Line Number:	1
Method Code:	H141
Quantity Tons:	0.04750
Quantity Waste:	95.000000
Quantity Unit:	P
Number of Containers:	1
Type of Container:	Metal drums, barrels, kegs
Quantity Type:	Pounds
State Code:	352

CALIBER COLLISION CENTERS - CAMPBELL (Continued) **S121786852**

Additional Info:

Year:	2017
Gen EPA ID:	CAL000419277
Shipment Date:	20171207
Creation Date:	8/3/2018 18:30:48
Receipt Date:	20171219
Manifest ID:	016637044JJK
Trans EPA ID:	CAR000009910
Trans Name:	CALIFORNIA ENVIRONMENTAL & LITHO
Trans 2 EPA ID:	CAR000187922
Trans 2 Name:	RUST & SONS
TSDF EPA ID:	CAT080013352
Trans Name:	DEMENNO KERDOON
TSDF Alt EPA ID:	Not reported
TSDF Alt Name:	Not reported
Waste Code Description:	214 - Unspecified solvent mixture
RCRA Code:	D001
Meth Code:	H061 - Fuel Blending Prior To Energy Recovery At Another Site
Quantity Tons:	0.072
Waste Quantity:	20
Quantity Unit:	G
Additional Code 1:	Not reported
Additional Code 2:	Not reported
Additional Code 3:	Not reported
Additional Code 4:	Not reported
Additional Code 5:	Not reported
Shipment Date:	20170726
Creation Date:	7/5/2018 18:31:14
Receipt Date:	20170808
Manifest ID:	015366320JJK
Trans EPA ID:	CAR000009910
Trans Name:	CALIFORNIA ENVIRONMENTAL & LITHO
Trans 2 EPA ID:	CAR000187922
Trans 2 Name:	RUST & SONS
TSDF EPA ID:	CAT080013352
Trans Name:	DEMENNO KERDOON
TSDF Alt EPA ID:	Not reported
TSDF Alt Name:	Not reported
Waste Code Description:	214 - Unspecified solvent mixture
RCRA Code:	D001
Meth Code:	H061 - Fuel Blending Prior To Energy Recovery At Another Site
Quantity Tons:	0.072
Waste Quantity:	20
Quantity Unit:	G
Additional Code 1:	Not reported
Additional Code 2:	Not reported
Additional Code 3:	Not reported
Additional Code 4:	Not reported
Additional Code 5:	Not reported
Shipment Date:	20170726
Creation Date:	7/5/2018 18:31:14
Receipt Date:	20170808
Manifest ID:	015366320JJK
Trans EPA ID:	CAR000009910

CALIBER COLLISION CENTERS - CAMPBELL (Continued) **S121786852**

Trans Name:	CALIFORNIA ENVIRONMENTAL & LITHO
Trans 2 EPA ID:	CAR000187922
Trans 2 Name:	RUST & SONS
TSDF EPA ID:	CAT080013352
Trans Name:	DEMENNO KERDOON
TSDF Alt EPA ID:	Not reported
TSDF Alt Name:	Not reported
Waste Code Description:	214 - Unspecified solvent mixture
RCRA Code:	D001
Meth Code:	H039 - Other Recovery Of Reclamation For Reuse Including Acid Regeneration, Organics Recovery Ect
Quantity Tons:	0.144
Waste Quantity:	40
Quantity Unit:	G
Additional Code 1:	Not reported
Additional Code 2:	Not reported
Additional Code 3:	Not reported
Additional Code 4:	Not reported
Additional Code 5:	Not reported

CERS:

Name:	CALIBER COLLISION CENTERS - CAMPBELL
Address:	665 E MCGLINCY LN
City,State,Zip:	CAMPBELL, CA 95008
Site ID:	49686
CERS ID:	10354897
CERS Description:	Chemical Storage Facilities

Violations:

Site ID:	49686
Site Name:	Caliber Collision Centers - Campbell
Violation Date:	07-11-2016
Citation:	HSC 6.5 25160.2 - California Health and Safety Code, Chapter 6.5, Section(s) 25160.2
Violation Description:	Failure of a generator of hazardous waste that meets the conditions to be transported on a consolidated manifest to comply with one or more of the required consolidated manifesting procedures.
Violation Notes:	Returned to compliance on 08/02/2016. Facility owner states that antifreeze was disposed of on 4/18/16 but antifreeze is not listed separately from used oil on receipt. Ensure that all wastes are listed separately regardless of amounts shipped. Facility was missing the shipping document portion for the waste disposal receipt of aqueous waste shipped on 4/13/16 by SafetyKleen. Ensure that this portion of the receipt is retained in the future and obtain a copy for the date listed.
Violation Division:	Santa Clara County Environmental Health
Violation Program:	HW
Violation Source:	CERS,

Site ID:	49686
Site Name:	Caliber Collision Centers - Campbell
Violation Date:	10-03-2022
Citation:	22 CCR 12 66262.23(a) - California Code of Regulations, Title 22, Chapter 12, Section(s) 66262.23(a)
Violation Description:	Failure to properly complete the Uniform Hazardous Waste Manifest.
Violation Notes:	Returned to compliance on 11/03/2022. Observed one generator copy of manifest 008312350 SKS (6/27/2022) that did not have the quantity of

CALIBER COLLISION CENTERS - CAMPBELL (Continued) **S121786852**

waste picked up filled out. Uniform Hazardous Waste Manifests must detail the quantity and type of waste picked up. TSDF-signed copy of the hazardous waste manifest properly indicated the quantity picked up. Ensure that a manifest correction letter is sent to DTSC Generator Information Services, PO Box 806, Sacramento CA 95812.

Violation Division: Santa Clara County Environmental Health
Violation Program: HW
Violation Source: CERS,

Site ID: 49686
Site Name: Caliber Collision Centers - Campbell
Violation Date: 07-11-2016
Citation: 22 CCR 12 66262.11 - California Code of Regulations, Title 22, Chapter 12, Section(s) 66262.11
Violation Description: Failure to determine if wastes generated are hazardous waste by using generator knowledge or applying testing method.
Violation Notes: Returned to compliance on 08/02/2016. Facility currently disposes of paint filters in trash. Filters are changed once a month. Determine if filters are hazardous waste using generator knowledge or by having the waste analyzed. Paints may contain one of 17 regulated metals that may make filters hazardous even when dry. Describe reasoning for hazardous waste determination.
Violation Division: Santa Clara County Environmental Health
Violation Program: HW
Violation Source: CERS,

Evaluation:
Eval General Type: Compliance Evaluation Inspection
Eval Date: 08-15-2013
Violations Found: No
Eval Type: Routine done by local agency
Eval Notes: Occupancy ID: 6381
Eval Division: Santa Clara County Fire Department
Eval Program: HMRRP
Eval Source: CERS,

Eval General Type: Compliance Evaluation Inspection
Eval Date: 10-03-2022
Violations Found: Yes
Eval Type: Routine done by local agency
Eval Notes: On-site to conduct a hazardous waste generator inspection. Also present during this inspection is Hunter Dang, Environmental Health Specialist Trainee with the Department of Environmental Health. Facility is an auto body shop that generates waste from paint and body shop operations, primarily waste solvent based and water based paint, paint thinners/cleaners, solids contaminated with paint, and bondo dust and solids contaminated with bondo dust. Facility also generates used oil and waste antifreeze when it is necessary to drain vehicle fluids prior to auto body work. Auto repair activities are not performed at this site. Facility generates waste aerosols and universal waste batteries. Waste aerosols are managed both as universal waste and hazardous waste. Paint shop consists of one paint mixing room, prep area, hazardous waste storage area and paint booth. Leftover paint is disposed of as hazardous waste and the paint liner is managed as hazardous waste. Thinner and [Truncated]
Eval Division: Santa Clara County Environmental Health
Eval Program: HW

CALIBER COLLISION CENTERS - CAMPBELL (Continued) **S121786852**

Eval Source: CERS,

Eval General Type: Compliance Evaluation Inspection
Eval Date: 01-10-2018
Violations Found: No
Eval Type: Routine done by local agency
Eval Notes: Occupancy ID: 6381
Eval Division: Santa Clara County Fire Department
Eval Program: HMRRP
Eval Source: CERS,

Eval General Type: Compliance Evaluation Inspection
Eval Date: 11-12-2015
Violations Found: No
Eval Type: Routine done by local agency
Eval Notes: Occupancy ID: 6381
Eval Division: Santa Clara County Fire Department
Eval Program: HMRRP
Eval Source: CERS,

Eval General Type: Compliance Evaluation Inspection
Eval Date: 11-12-2019
Violations Found: No
Eval Type: Routine done by local agency
Eval Notes: Occupany ID: 6381
Eval Division: Santa Clara County Fire Department
Eval Program: HMRRP
Eval Source: CERS,

Eval General Type: Compliance Evaluation Inspection
Eval Date: 12-12-2016
Violations Found: No
Eval Type: Routine done by local agency
Eval Notes: Occupancy ID: 6381
Eval Division: Santa Clara County Fire Department
Eval Program: HMRRP
Eval Source: CERS,

Eval General Type: Compliance Evaluation Inspection
Eval Date: 07-11-2016
Violations Found: Yes
Eval Type: Routine done by local agency
Eval Notes: Facility is an auto body shop that does auto body work but does not do auto repair. Facility generates the following wastes: spent batteries (core exchange), oily absorbent, non-empty aerosol cans, spent fluorescent tubes, solvent-based paint waste (sludge from distiller), waterborne paint waste, empty paint cans (scraped clean), and oily water from a clarifier. Facility generates irregular and small amounts of used oil, used antifreeze, and used oil filters (2 observed). Facility does not generate oily rags, brake fluid, parts washing solution, spent gasoline, or spent bead blast media. Facility does not use paper paint filters (mesh screen is built into paint cups) and paint cups and containers in trash were empty. Paint booth filters are changed monthly and disposed of to trash as non-hazardous. Inspection included walk-through of all work bays, storage area behind paint booth, waste storage area outside, parking lot perimeter, inspection of trashcans/dumpsters, and [Truncated]

CALIBER COLLISION CENTERS - CAMPBELL (Continued) **S121786852**

Eval Division: Santa Clara County Environmental Health
Eval Program: HW
Eval Source: CERS,

Eval General Type: Compliance Evaluation Inspection
Eval Date: 10-10-2014
Violations Found: No
Eval Type: Routine done by local agency
Eval Notes: Occupancy ID: 6381
Eval Division: Santa Clara County Fire Department
Eval Program: HMRRP
Eval Source: CERS,

Eval General Type: Compliance Evaluation Inspection
Eval Date: 10-30-2018
Violations Found: No
Eval Type: Routine done by local agency
Eval Notes: Occupancy ID: 6381
Eval Division: Santa Clara County Fire Department
Eval Program: HMRRP
Eval Source: CERS,

Eval General Type: Compliance Evaluation Inspection
Eval Date: 11-04-2022
Violations Found: No
Eval Type: Routine done by local agency
Eval Notes: Occupany ID: 6381
Eval Division: Santa Clara County Fire Department
Eval Program: HMRRP
Eval Source: CERS,

Eval General Type: Compliance Evaluation Inspection
Eval Date: 12-08-2020
Violations Found: No
Eval Type: Routine done by local agency
Eval Notes: Occupany ID: 6381
Eval Division: Santa Clara County Fire Department
Eval Program: HMRRP
Eval Source: CERS,

Coordinates:
Site ID: 49686
Facility Name: Caliber Collision Centers - Campbell
Env Int Type Code: HWG
Program ID: 10354897
Coord Name: Not reported
Ref Point Type Desc: Center of a facility or station.,
Latitude: 37.279300
Longitude: -121.938670

Affiliation:
Affiliation Type Desc: Document Preparer
Entity Name: Ali Kahl
Entity Title: Not reported
Affiliation Address: Not reported
Affiliation City: Not reported

CALIBER COLLISION CENTERS - CAMPBELL (Continued) **S121786852**

Affiliation State:	Not reported
Affiliation Country:	Not reported
Affiliation Zip:	Not reported
Affiliation Phone:	,

Affiliation Type Desc:	Identification Signer
Entity Name:	Manny Fuentes
Entity Title:	Center Manager
Affiliation Address:	Not reported
Affiliation City:	Not reported
Affiliation State:	Not reported
Affiliation Country:	Not reported
Affiliation Zip:	Not reported
Affiliation Phone:	,

Affiliation Type Desc:	Legal Owner
Entity Name:	CALIBER BODYWORKS INC
Entity Title:	Not reported
Affiliation Address:	2941 Lake Vista
Affiliation City:	Lewisville
Affiliation State:	TX
Affiliation Country:	United States
Affiliation Zip:	75067
Affiliation Phone:	(469) 948-9500,

Affiliation Type Desc:	Parent Corporation
Entity Name:	Caliber Bodyworks, Inc. dba Caliber Collision Centers
Entity Title:	Not reported
Affiliation Address:	Not reported
Affiliation City:	Not reported
Affiliation State:	Not reported
Affiliation Country:	Not reported
Affiliation Zip:	Not reported
Affiliation Phone:	,

Affiliation Type Desc:	CUPA District
Entity Name:	Santa Clara County Environmental Health
Entity Title:	Not reported
Affiliation Address:	1555 Berger Drive, Suite 300
Affiliation City:	San Jose
Affiliation State:	CA
Affiliation Country:	Not reported
Affiliation Zip:	95112-2716
Affiliation Phone:	(408) 918-3400,

Affiliation Type Desc:	Operator
Entity Name:	CALIBER COLLISION CENTER
Entity Title:	Not reported
Affiliation Address:	Not reported
Affiliation City:	Not reported
Affiliation State:	Not reported
Affiliation Country:	Not reported
Affiliation Zip:	Not reported
Affiliation Phone:	(408) 559-8633,

Affiliation Type Desc:	Property Owner
Entity Name:	Peter Bovenberg

CALIBER COLLISION CENTERS - CAMPBELL (Continued) **S121786852**

Entity Title:	Not reported
Affiliation Address:	1083 Holmes Avenue
Affiliation City:	Campbell
Affiliation State:	CA
Affiliation Country:	United States
Affiliation Zip:	95008
Affiliation Phone:	(408) 559-8633,

Affiliation Type Desc:	Environmental Contact
Entity Name:	Christine Abad
Entity Title:	Not reported
Affiliation Address:	2018 Taylor Road
Affiliation City:	Roseville
Affiliation State:	CA
Affiliation Country:	Not reported
Affiliation Zip:	95678
Affiliation Phone:	,

Affiliation Type Desc:	Facility Mailing Address
Entity Name:	Mailing Address
Entity Title:	Not reported
Affiliation Address:	665 E MCGLINCY LN
Affiliation City:	CAMPBELL
Affiliation State:	CA
Affiliation Country:	Not reported
Affiliation Zip:	95008
Affiliation Phone:	,

HWTS:

Name:	CALIBER COLLISION CENTERS
Address:	665 E MCGLINCY LN
Address 2:	Not reported
City,State,Zip:	CAMPBELL, CA 95008
EPA ID:	CAL000419277
Inactive Date:	Not reported
Create Date:	08/02/2016
Last Act Date:	Not reported
Mailing Name:	Not reported
Mailing Address:	2941 LAKE VISTA DR
Mailing Address 2:	Not reported
Mailing City,State,Zip:	LEWISVILLE, TX 750670000
Owner Name:	CALIBER COLIISION BODYWORKS LLC
Owner Address:	2941 LAKE VISTA DR
Owner Address 2:	Not reported
Owner City,State,Zip:	LEWISVILLE, TX 750670000
Owner Phone:	Not reported
Owner Fax:	Not reported
Contact Name:	SHARON LAWRENCE
Contact Address:	2941 LAKE VISTA DR
Contact Address 2:	Not reported
City,State,Zip:	LEWISVILLE, TX 75067
Contact Phone:	Not reported
Contact Fax:	Not reported
Facility Status:	Active
Facility Type:	PERMANENT
Category:	STATE

CALIBER COLLISION CENTERS - CAMPBELL (Continued) **S121786852**

Latitude: -90
Longitude: 180

NAICS:
EPA ID: CAL000419277
Create Date: 2016-08-02 16:17:27.750
NAICS Code: 811121
NAICS Description: Automotive Body, Paint, and Interior Repair and Maintenance
Issued EPA ID Date: 2016-08-02 16:17:27.74000
Inactive Date: Not reported
Facility Name: CALIBER COLLISION CENTERS
Facility Address: 665 E MCGLINCY LN
Facility Address 2: Not reported
Facility City: CAMPBELL
Facility County: Not reported
Facility State: CA
Facility Zip: 950085005

G93 **CALIBER COLLISION CENTERS** **RCRA NonGen / NLR** **1024855988**
ESE **665 E MCGLINCY LN** **CAL000419277**
< 1/8 **CAMPBELL, CA 95008**
0.124 mi.
656 ft. **Site 4 of 9 in cluster G**

Relative:
Higher

Actual:
209 ft.

RCRA Listings:
Date Form Received by Agency: 20160802
Handler Name: Caliber Collision Centers
Handler Address: 665 E MCGLINCY LN
Handler City,State,Zip: CAMPBELL, CA 95008-5005
EPA ID: CAL000419277
Contact Name: SHARON LAWRENCE
Contact Address: 401 E CORPORATE DR STE 150
Contact City,State,Zip: LEWISVILLE, TX 75057
Contact Telephone: 469-948-9630
Contact Fax: 972-906-7214
Contact Email: SHARON.LAWRENCE@CALIBERCOLLISION.COM
Contact Title: Not reported
EPA Region: 09
Land Type: Not reported
Federal Waste Generator Description: Not a generator, verified
Non-Notifier: Not reported
Biennial Report Cycle: Not reported
Accessibility: Not reported
Active Site Indicator: Handler Activities
State District Owner: Not reported
State District: Not reported
Mailing Address: 401 E CORPORATE DR STE 150
Mailing City,State,Zip: LEWISVILLE, TX 75057-6449
Owner Name: Caliber Coliision Bodyworks Inc
Owner Type: Other
Operator Name: Sharon Lawrence
Operator Type: Other
Short-Term Generator Activity: No
Importer Activity: No
Mixed Waste Generator: No
Transporter Activity: No
Transfer Facility Activity: No

CALIBER COLLISION CENTERS (Continued) **1024855988**

Recycler Activity with Storage:	No
Small Quantity On-Site Burner Exemption:	No
Smelting Melting and Refining Furnace Exemption:	No
Underground Injection Control:	No
Off-Site Waste Receipt:	No
Universal Waste Indicator:	Yes
Universal Waste Destination Facility:	Yes
Federal Universal Waste:	No
Active Site State-Reg Handler:	---
Federal Facility Indicator:	Not reported
Hazardous Secondary Material Indicator:	N
Sub-Part K Indicator:	Not reported
2018 GPRA Permit Baseline:	Not on the Baseline
2018 GPRA Renewals Baseline:	Not on the Baseline
202 GPRA Corrective Action Baseline:	No
Subject to Corrective Action Universe:	No
Non-TSDFs Where RCRA CA has Been Imposed Universe:	No
Corrective Action Priority Ranking:	No NCAPS ranking
Environmental Control Indicator:	No
Institutional Control Indicator:	No
Human Exposure Controls Indicator:	N/A
Groundwater Controls Indicator:	N/A
Significant Non-Complier Universe:	No
Unaddressed Significant Non-Complier Universe:	No
Addressed Significant Non-Complier Universe:	No
Significant Non-Complier With a Compliance Schedule Universe:	No
Financial Assurance Required:	Not reported
Handler Date of Last Change:	20180906
Recognized Trader-Importer:	No
Recognized Trader-Exporter:	No
Importer of Spent Lead Acid Batteries:	No
Exporter of Spent Lead Acid Batteries:	No
Recycler Activity Without Storage:	No
Manifest Broker:	No
Sub-Part P Indicator:	No

Handler - Owner Operator:

Owner/Operator Indicator:	Operator
Owner/Operator Name: SHARON LAWRENCE	
Legal Status:	Other
Date Became Current:	Not reported
Date Ended Current:	Not reported
Owner/Operator Address:	401 E CORPORATE DR STE 150
Owner/Operator City,State,Zip:	LEWISVILLE, TX 75057
Owner/Operator Telephone:	469-948-9630
Owner/Operator Telephone Ext:	Not reported
Owner/Operator Fax:	Not reported
Owner/Operator Email:	Not reported

Owner/Operator Indicator:	Owner
Owner/Operator Name: CALIBER COLIISION BODYWORKS INC	
Legal Status:	Other
Date Became Current:	Not reported
Date Ended Current:	Not reported
Owner/Operator Address:	401 E CORPORATE DR STE 150
Owner/Operator City,State,Zip:	LEWISVILLE, TX 75057-6449

CALIBER COLLISION CENTERS (Continued) **1024855988**

Owner/Operator Telephone: 713-444-8606
Owner/Operator Telephone Ext: Not reported
Owner/Operator Fax: Not reported
Owner/Operator Email: Not reported

Historic Generators:
Receive Date: 20160802
Handler Name: CALIBER COLLISION CENTERS
Federal Waste Generator Description: Not a generator, verified
State District Owner: Not reported
Large Quantity Handler of Universal Waste: No
Recognized Trader Importer: No
Recognized Trader Exporter: No
Spent Lead Acid Battery Importer: No
Spent Lead Acid Battery Exporter: No
Current Record: Yes
Non Storage Recycler Activity: Not reported
Electronic Manifest Broker: Not reported

List of NAICS Codes and Descriptions:
NAICS Code: 811121
NAICS Description: AUTOMOTIVE BODY, PAINT, AND INTERIOR REPAIR AND MAINTENANCE

Facility Has Received Notices of Violations:
Violations: No Violations Found

Evaluation Action Summary:
Evaluations: No Evaluations Found

G94 **MODERN BENCH OPERATIONS** **RCRA-SQG** **1000985156**
ESE **665 MCGLINCEY LN** **EMI** **CAR000002675**
< 1/8 **CAMPBELL, CA 95008**
0.124 mi.
656 ft. **Site 5 of 9 in cluster G**

Relative:
Higher

Actual:
209 ft.

RCRA Listings:
Date Form Received by Agency: 19950510
Handler Name: Modern Bench Operations
Handler Address: MCGLINCEY LN
Handler City,State,Zip: CAMPBELL, CA 95008
EPA ID: CAR000002675
Contact Name: DORENE HYLTON
Contact Address: 665 MCGLINCEY LN
Contact City,State,Zip: CAMPBELL, CA 95008
Contact Telephone: 408-559-8633
Contact Fax: Not reported
Contact Email: Not reported
Contact Title: Not reported
EPA Region: 09
Land Type: County
Federal Waste Generator Description: Small Quantity Generator
Non-Notifier: Not reported
Biennial Report Cycle: Not reported
Accessibility: Not reported
Active Site Indicator: Handler Activities

MODERN BENCH OPERATIONS (Continued) **1000985156**

State District Owner:	Not reported
State District:	Not reported
Mailing Address:	MCGLINCEY LN
Mailing City,State,Zip:	CAMPBELL, CA 95008
Owner Name:	Peter Bovenberg
Owner Type:	Private
Operator Name:	Not reported
Operator Type:	Not reported
Short-Term Generator Activity:	No
Importer Activity:	No
Mixed Waste Generator:	No
Transporter Activity:	No
Transfer Facility Activity:	No
Recycler Activity with Storage:	No
Small Quantity On-Site Burner Exemption:	No
Smelting Melting and Refining Furnace Exemption:	No
Underground Injection Control:	No
Off-Site Waste Receipt:	No
Universal Waste Indicator:	No
Universal Waste Destination Facility:	No
Federal Universal Waste:	No
Active Site State-Reg Handler:	---
Federal Facility Indicator:	Not reported
Hazardous Secondary Material Indicator:	NN
Sub-Part K Indicator:	Not reported
2018 GPRA Permit Baseline:	Not on the Baseline
2018 GPRA Renewals Baseline:	Not on the Baseline
202 GPRA Corrective Action Baseline:	No
Subject to Corrective Action Universe:	No
Non-TSDFs Where RCRA CA has Been Imposed Universe:	No
Corrective Action Priority Ranking:	No NCAPS ranking
Environmental Control Indicator:	No
Institutional Control Indicator:	No
Human Exposure Controls Indicator:	N/A
Groundwater Controls Indicator:	N/A
Significant Non-Complier Universe:	No
Unaddressed Significant Non-Complier Universe:	No
Addressed Significant Non-Complier Universe:	No
Significant Non-Complier With a Compliance Schedule Universe:	No
Financial Assurance Required:	Not reported
Handler Date of Last Change:	20000915
Recognized Trader-Importer:	No
Recognized Trader-Exporter:	No
Importer of Spent Lead Acid Batteries:	No
Exporter of Spent Lead Acid Batteries:	No
Recycler Activity Without Storage:	Not reported
Manifest Broker:	Not reported
Sub-Part P Indicator:	No

Handler - Owner Operator:

Owner/Operator Indicator:	Owner
Owner/Operator Name: PETER BOVENBERG	
Legal Status:	Private
Date Became Current:	Not reported
Date Ended Current:	Not reported
Owner/Operator Address:	665 MCGLINCEY LN

MODERN BENCH OPERATIONS (Continued) **1000985156**

Owner/Operator City,State,Zip: CAMPBELL, CA 95008
Owner/Operator Telephone: 408-559-8633
Owner/Operator Telephone Ext: Not reported
Owner/Operator Fax: Not reported
Owner/Operator Email: Not reported

Historic Generators:
Receive Date: 19950510
Handler Name: MODERN BENCH OPERATIONS
Federal Waste Generator Description: Small Quantity Generator
State District Owner: Not reported
Large Quantity Handler of Universal Waste: No
Recognized Trader Importer: No
Recognized Trader Exporter: No
Spent Lead Acid Battery Importer: No
Spent Lead Acid Battery Exporter: No
Current Record: Yes
Non Storage Recycler Activity: Not reported
Electronic Manifest Broker: Not reported

List of NAICS Codes and Descriptions:
NAICS Codes: No NAICS Codes Found

Facility Has Received Notices of Violations:
Violations: No Violations Found

Evaluation Action Summary:
Evaluations: No Evaluations Found

EMI:
Name: MODERN BENCH OPERATIONS COLLIS
Address: 665 MCGLINCEY LANE
City,State,Zip: CAMPBELL, CA 950080000
Year: 1995
County Code: 43
Air Basin: SF
Facility ID: 9557
Air District Name: BA
SIC Code: 7532
Air District Name: BAY AREA AQMD
Community Health Air Pollution Info System: Not reported
Consolidated Emission Reporting Rule: Not reported
Total Organic Hydrocarbon Gases Tons/Yr: 1
Reactive Organic Gases Tons/Yr: 1
Carbon Monoxide Emissions Tons/Yr: 0
NOX - Oxides of Nitrogen Tons/Yr: 0
SOX - Oxides of Sulphur Tons/Yr: 0
Particulate Matter Tons/Yr: 0
Part. Matter 10 Micrometers and Smllr Tons/Yr: 0

Name: MODERN BENCH OPERATIONS COLLIS
Address: 665 MCGLINCEY LANE
City,State,Zip: CAMPBELL, CA 950080000
Year: 1996

MODERN BENCH OPERATIONS (Continued) **1000985156**

County Code:	43
Air Basin:	SF
Facility ID:	9557
Air District Name:	BA
SIC Code:	7232
Air District Name:	BAY AREA AQMD
Community Health Air Pollution Info System:	Not reported
Consolidated Emission Reporting Rule:	Not reported
Total Organic Hydrocarbon Gases Tons/Yr:	1
Reactive Organic Gases Tons/Yr:	1
Carbon Monoxide Emissions Tons/Yr:	0
NOX - Oxides of Nitrogen Tons/Yr:	0
SOX - Oxides of Sulphur Tons/Yr:	0
Particulate Matter Tons/Yr:	0
Part. Matter 10 Micrometers and Smllr Tons/Yr:	0

Name:	MODERN BENCH OPERATIONS COLLIS
Address:	665 MCGLINCEY LANE
City,State,Zip:	CAMPBELL, CA 950080000
Year:	1997
County Code:	43
Air Basin:	SF
Facility ID:	9557
Air District Name:	BA
SIC Code:	7532
Air District Name:	BAY AREA AQMD
Community Health Air Pollution Info System:	Not reported
Consolidated Emission Reporting Rule:	Not reported
Total Organic Hydrocarbon Gases Tons/Yr:	1
Reactive Organic Gases Tons/Yr:	1
Carbon Monoxide Emissions Tons/Yr:	0
NOX - Oxides of Nitrogen Tons/Yr:	0
SOX - Oxides of Sulphur Tons/Yr:	0
Particulate Matter Tons/Yr:	0
Part. Matter 10 Micrometers and Smllr Tons/Yr:	0

Name:	MODERN BENCH OPERATIONS COLLIS
Address:	665 MCGLINCEY LANE
City,State,Zip:	CAMPBELL, CA 950080000
Year:	1998
County Code:	43
Air Basin:	SF
Facility ID:	9557
Air District Name:	BA
SIC Code:	7532
Air District Name:	BAY AREA AQMD
Community Health Air Pollution Info System:	Not reported
Consolidated Emission Reporting Rule:	Not reported
Total Organic Hydrocarbon Gases Tons/Yr:	1
Reactive Organic Gases Tons/Yr:	1
Carbon Monoxide Emissions Tons/Yr:	0
NOX - Oxides of Nitrogen Tons/Yr:	0
SOX - Oxides of Sulphur Tons/Yr:	0
Particulate Matter Tons/Yr:	0
Part. Matter 10 Micrometers and Smllr Tons/Yr:	0

Name:	MODERN BENCH OPERATIONS COLLIS

MODERN BENCH OPERATIONS (Continued) **1000985156**

Address:	665 MCGLINCEY LANE
City,State,Zip:	CAMPBELL, CA 950080000
Year:	1999
County Code:	43
Air Basin:	SF
Facility ID:	9557
Air District Name:	BA
SIC Code:	7532
Air District Name:	BAY AREA AQMD
Community Health Air Pollution Info System:	Not reported
Consolidated Emission Reporting Rule:	Not reported
Total Organic Hydrocarbon Gases Tons/Yr:	34
Reactive Organic Gases Tons/Yr:	33
Carbon Monoxide Emissions Tons/Yr:	0
NOX - Oxides of Nitrogen Tons/Yr:	0
SOX - Oxides of Sulphur Tons/Yr:	0
Particulate Matter Tons/Yr:	0
Part. Matter 10 Micrometers and Smllr Tons/Yr:	0

Name:	MODERN BENCH OPERATIONS COLLIS
Address:	665 MCGLINCEY LANE
City,State,Zip:	CAMPBELL, CA 950080000
Year:	2000
County Code:	43
Air Basin:	SF
Facility ID:	9557
Air District Name:	BA
SIC Code:	7532
Air District Name:	BAY AREA AQMD
Community Health Air Pollution Info System:	Not reported
Consolidated Emission Reporting Rule:	Not reported
Total Organic Hydrocarbon Gases Tons/Yr:	34
Reactive Organic Gases Tons/Yr:	33
Carbon Monoxide Emissions Tons/Yr:	0
NOX - Oxides of Nitrogen Tons/Yr:	0
SOX - Oxides of Sulphur Tons/Yr:	0
Particulate Matter Tons/Yr:	0
Part. Matter 10 Micrometers and Smllr Tons/Yr:	0

Name:	MODERN BENCH OPERATIONS COLLIS
Address:	665 MCGLINCEY LANE
City,State,Zip:	CAMPBELL, CA 950080000
Year:	2001
County Code:	43
Air Basin:	SF
Facility ID:	9557
Air District Name:	BA
SIC Code:	7532
Air District Name:	BAY AREA AQMD
Community Health Air Pollution Info System:	Not reported
Consolidated Emission Reporting Rule:	Not reported
Total Organic Hydrocarbon Gases Tons/Yr:	1
Reactive Organic Gases Tons/Yr:	1
Carbon Monoxide Emissions Tons/Yr:	0
NOX - Oxides of Nitrogen Tons/Yr:	0
SOX - Oxides of Sulphur Tons/Yr:	0
Particulate Matter Tons/Yr:	0

MODERN BENCH OPERATIONS (Continued) **1000985156**

Part. Matter 10 Micrometers and Smllr Tons/Yr:0

Name:	MODERN BENCH OPERATIONS COLLIS
Address:	665 MCGLINCEY LANE
City,State,Zip:	CAMPBELL, CA 950080000
Year:	2002
County Code:	43
Air Basin:	SF
Facility ID:	9557
Air District Name:	BA
SIC Code:	7532
Air District Name:	BAY AREA AQMD
Community Health Air Pollution Info System:	Not reported
Consolidated Emission Reporting Rule:	Not reported
Total Organic Hydrocarbon Gases Tons/Yr:	1
Reactive Organic Gases Tons/Yr:	1
Carbon Monoxide Emissions Tons/Yr:	0
NOX - Oxides of Nitrogen Tons/Yr:	0
SOX - Oxides of Sulphur Tons/Yr:	0
Particulate Matter Tons/Yr:	0
Part. Matter 10 Micrometers and Smllr Tons/Yr:	0

Name:	MODERN BENCH OPERATIONS COLLIS
Address:	665 MCGLINCEY LANE
City,State,Zip:	CAMPBELL, CA 950080000
Year:	2003
County Code:	43
Air Basin:	SF
Facility ID:	9557
Air District Name:	BA
SIC Code:	7532
Air District Name:	BAY AREA AQMD
Community Health Air Pollution Info System:	Not reported
Consolidated Emission Reporting Rule:	Not reported
Total Organic Hydrocarbon Gases Tons/Yr:	1
Reactive Organic Gases Tons/Yr:	1
Carbon Monoxide Emissions Tons/Yr:	0
NOX - Oxides of Nitrogen Tons/Yr:	0
SOX - Oxides of Sulphur Tons/Yr:	0
Particulate Matter Tons/Yr:	0
Part. Matter 10 Micrometers and Smllr Tons/Yr:	0

Name:	MODERN BENCH OPERATIONS COLLIS
Address:	665 MCGLINCEY LANE
City,State,Zip:	CAMPBELL, CA 950080000
Year:	2004
County Code:	43
Air Basin:	SF
Facility ID:	9557
Air District Name:	BA
SIC Code:	7532
Air District Name:	BAY AREA AQMD
Community Health Air Pollution Info System:	Not reported
Consolidated Emission Reporting Rule:	Not reported
Total Organic Hydrocarbon Gases Tons/Yr:	0.806
Reactive Organic Gases Tons/Yr:	0.754033
Carbon Monoxide Emissions Tons/Yr:	0

MODERN BENCH OPERATIONS (Continued) **1000985156**

NOX - Oxides of Nitrogen Tons/Yr:	0
SOX - Oxides of Sulphur Tons/Yr:	0
Particulate Matter Tons/Yr:	0
Part. Matter 10 Micrometers and Smllr Tons/Yr:	0

Name:	MODERN BENCH OPERATIONS COLLIS
Address:	665 MCGLINCEY LANE
City,State,Zip:	CAMPBELL, CA 950080000
Year:	2005
County Code:	43
Air Basin:	SF
Facility ID:	9557
Air District Name:	BA
SIC Code:	7532
Air District Name:	BAY AREA AQMD
Community Health Air Pollution Info System:	Not reported
Consolidated Emission Reporting Rule:	Not reported
Total Organic Hydrocarbon Gases Tons/Yr:	.806
Reactive Organic Gases Tons/Yr:	.754033
Carbon Monoxide Emissions Tons/Yr:	0
NOX - Oxides of Nitrogen Tons/Yr:	0
SOX - Oxides of Sulphur Tons/Yr:	0
Particulate Matter Tons/Yr:	0
Part. Matter 10 Micrometers and Smllr Tons/Yr:	0

Name:	MODERN BENCH OPERATIONS COLLIS
Address:	665 MCGLINCEY LANE
City,State,Zip:	CAMPBELL, CA 950080000
Year:	2006
County Code:	43
Air Basin:	SF
Facility ID:	9557
Air District Name:	BA
SIC Code:	7532
Air District Name:	BAY AREA AQMD
Community Health Air Pollution Info System:	Not reported
Consolidated Emission Reporting Rule:	Not reported
Total Organic Hydrocarbon Gases Tons/Yr:	.806
Reactive Organic Gases Tons/Yr:	.754033
Carbon Monoxide Emissions Tons/Yr:	0
NOX - Oxides of Nitrogen Tons/Yr:	0
SOX - Oxides of Sulphur Tons/Yr:	0
Particulate Matter Tons/Yr:	0
Part. Matter 10 Micrometers and Smllr Tons/Yr:	0

Name:	MODERN BENCH OPERATIONS COLLIS
Address:	665 MCGLINCEY LANE
City,State,Zip:	CAMPBELL, CA 950080000
Year:	2007
County Code:	43
Air Basin:	SF
Facility ID:	9557
Air District Name:	BA
SIC Code:	7532
Air District Name:	BAY AREA AQMD
Community Health Air Pollution Info System:	Not reported
Consolidated Emission Reporting Rule:	Not reported

MODERN BENCH OPERATIONS (Continued) **1000985156**

Total Organic Hydrocarbon Gases Tons/Yr:	.806
Reactive Organic Gases Tons/Yr:	.754033
Carbon Monoxide Emissions Tons/Yr:	0
NOX - Oxides of Nitrogen Tons/Yr:	0
SOX - Oxides of Sulphur Tons/Yr:	0
Particulate Matter Tons/Yr:	0
Part. Matter 10 Micrometers and Smllr Tons/Yr:	0

Name:	MODERN BENCH OPERATIONS COLLIS
Address:	665 MCGLINCEY LANE
City,State,Zip:	CAMPBELL, CA 95008
Year:	2008
County Code:	43
Air Basin:	SF
Facility ID:	9557
Air District Name:	BA
SIC Code:	7532
Air District Name:	BAY AREA AQMD
Community Health Air Pollution Info System:	Not reported
Consolidated Emission Reporting Rule:	Not reported
Total Organic Hydrocarbon Gases Tons/Yr:	.806
Reactive Organic Gases Tons/Yr:	.754033
Carbon Monoxide Emissions Tons/Yr:	0
NOX - Oxides of Nitrogen Tons/Yr:	0
SOX - Oxides of Sulphur Tons/Yr:	0
Particulate Matter Tons/Yr:	0
Part. Matter 10 Micrometers and Smllr Tons/Yr:	0

Name:	MODERN BENCH OPERATIONS COLLIS
Address:	665 MCGLINCEY LANE
City,State,Zip:	CAMPBELL, CA 95008
Year:	2009
County Code:	43
Air Basin:	SF
Facility ID:	9557
Air District Name:	BA
SIC Code:	7532
Air District Name:	BAY AREA AQMD
Community Health Air Pollution Info System:	Not reported
Consolidated Emission Reporting Rule:	Not reported
Total Organic Hydrocarbon Gases Tons/Yr:	0.72699999999999998
Reactive Organic Gases Tons/Yr:	0.6810446
Carbon Monoxide Emissions Tons/Yr:	0
NOX - Oxides of Nitrogen Tons/Yr:	0
SOX - Oxides of Sulphur Tons/Yr:	0
Particulate Matter Tons/Yr:	0
Part. Matter 10 Micrometers and Smllr Tons/Yr:	0

Name:	MODERN BENCH OPERATIONS COLLIS
Address:	665 MCGLINCEY LANE
City,State,Zip:	CAMPBELL, CA 95008
Year:	2010
County Code:	43
Air Basin:	SF
Facility ID:	9557
Air District Name:	BA
SIC Code:	7532

MODERN BENCH OPERATIONS (Continued) **1000985156**

Air District Name:	BAY AREA AQMD
Community Health Air Pollution Info System:	Not reported
Consolidated Emission Reporting Rule:	Not reported
Total Organic Hydrocarbon Gases Tons/Yr:	0.72699999999999998
Reactive Organic Gases Tons/Yr:	0.6810446
Carbon Monoxide Emissions Tons/Yr:	0
NOX - Oxides of Nitrogen Tons/Yr:	0
SOX - Oxides of Sulphur Tons/Yr:	0
Particulate Matter Tons/Yr:	0
Part. Matter 10 Micrometers and Smllr Tons/Yr:	0

Name:	MODERN BENCH OPERATIONS COLLIS
Address:	665 MCGLINCEY LANE
City,State,Zip:	CAMPBELL, CA 95008
Year:	2011
County Code:	43
Air Basin:	SF
Facility ID:	9557
Air District Name:	BA
SIC Code:	7532
Air District Name:	BAY AREA AQMD
Community Health Air Pollution Info System:	Not reported
Consolidated Emission Reporting Rule:	Not reported
Total Organic Hydrocarbon Gases Tons/Yr:	0.727
Reactive Organic Gases Tons/Yr:	0.6810446
Carbon Monoxide Emissions Tons/Yr:	0
NOX - Oxides of Nitrogen Tons/Yr:	0
SOX - Oxides of Sulphur Tons/Yr:	0
Particulate Matter Tons/Yr:	0
Part. Matter 10 Micrometers and Smllr Tons/Yr:	0

Name:	MODERN BENCH OPERATIONS COLLIS
Address:	665 MCGLINCEY LANE
City,State,Zip:	CAMPBELL, CA 95008
Year:	2012
County Code:	43
Air Basin:	SF
Facility ID:	9557
Air District Name:	BA
SIC Code:	7532
Air District Name:	BAY AREA AQMD
Community Health Air Pollution Info System:	Not reported
Consolidated Emission Reporting Rule:	Not reported
Total Organic Hydrocarbon Gases Tons/Yr:	0.727
Reactive Organic Gases Tons/Yr:	0.6810446
Carbon Monoxide Emissions Tons/Yr:	0
NOX - Oxides of Nitrogen Tons/Yr:	0
SOX - Oxides of Sulphur Tons/Yr:	0
Particulate Matter Tons/Yr:	0
Part. Matter 10 Micrometers and Smllr Tons/Yr:	0

Name:	MODERN BENCH OPERATIONS COLLIS
Address:	665 MCGLINCEY LANE
City,State,Zip:	CAMPBELL, CA 95008
Year:	2013
County Code:	43
Air Basin:	SF

MODERN BENCH OPERATIONS (Continued) **1000985156**

Facility ID:	9557
Air District Name:	BA
SIC Code:	7532
Air District Name:	BAY AREA AQMD
Community Health Air Pollution Info System:	Not reported
Consolidated Emission Reporting Rule:	Not reported
Total Organic Hydrocarbon Gases Tons/Yr:	0.727
Reactive Organic Gases Tons/Yr:	0.6810446
Carbon Monoxide Emissions Tons/Yr:	0
NOX - Oxides of Nitrogen Tons/Yr:	0
SOX - Oxides of Sulphur Tons/Yr:	0
Particulate Matter Tons/Yr:	0
Part. Matter 10 Micrometers and Smllr Tons/Yr:	0

Name:	MODERN BENCH OPERATIONS COLLISION REPAIR CENTER
Address:	665 MCGLINCEY LANE
City,State,Zip:	CAMPBELL, CA 95008
Year:	2014
County Code:	43
Air Basin:	SF
Facility ID:	9557
Air District Name:	BA
SIC Code:	7532
Air District Name:	BAY AREA AQMD
Community Health Air Pollution Info System:	Not reported
Consolidated Emission Reporting Rule:	Not reported
Total Organic Hydrocarbon Gases Tons/Yr:	0.72697715
Reactive Organic Gases Tons/Yr:	0
Carbon Monoxide Emissions Tons/Yr:	0
NOX - Oxides of Nitrogen Tons/Yr:	0
SOX - Oxides of Sulphur Tons/Yr:	0
Particulate Matter Tons/Yr:	0
Part. Matter 10 Micrometers and Smllr Tons/Yr:	0

Name:	MODERN BENCH OPERATIONS COLLISION REPAIR CENTER
Address:	665 MCGLINCEY LANE
City,State,Zip:	CAMPBELL, CA 95008
Year:	2015
County Code:	43
Air Basin:	SF
Facility ID:	9557
Air District Name:	BA
SIC Code:	7532
Air District Name:	BAY AREA AQMD
Community Health Air Pollution Info System:	Not reported
Consolidated Emission Reporting Rule:	Not reported
Total Organic Hydrocarbon Gases Tons/Yr:	0.72697719
Reactive Organic Gases Tons/Yr:	0.72697709
Carbon Monoxide Emissions Tons/Yr:	0
NOX - Oxides of Nitrogen Tons/Yr:	0
SOX - Oxides of Sulphur Tons/Yr:	0
Particulate Matter Tons/Yr:	0
Part. Matter 10 Micrometers and Smllr Tons/Yr:	0

G95 ESE < 1/8 0.124 mi. 656 ft. | **CALIBER COLLISION CENTER**
665 E MCGLINCY LN
CAMPBELL, CA 95008

Site 6 of 9 in cluster G

CUPA Listings **S112346208**
EMI **N/A**

Relative: Higher

Actual: 209 ft.

CUPA SANTA CLARA:

Name:	CALIBER COLLISION CENTER
Address:	665 E MCGLINCY LN
City,State,Zip:	CAMPBELL, CA 95008
Region:	SANTA CLARA
Telephone:	4085598633
UDF Email:	sharon.lawrence@calibercollision.com
PE#:	2205
Program Description:	GENERATES 100 KG YR TO <5 TONS/YR
Program Identifier:	DEH PERMIT-HAZ WASTE GENERATOR PROGRAM
Latitude:	37.278594
Longitude:	-121.939502
Record ID:	PR0315492
Facility ID:	FA0200462

Name:	CALIBER COLLISION CENTER
Address:	665 E MCGLINCY LN
City,State,Zip:	CAMPBELL, CA 95008
Region:	SANTA CLARA
Telephone:	4085598633
UDF Email:	sharon.lawrence@calibercollision.com
PE#:	2225
Program Description:	ONSITE HAZ WASTE RECYCLER > 100 KG/MO
Program Identifier:	Not reported
Latitude:	37.278594
Longitude:	-121.939502
Record ID:	PR0393822
Facility ID:	FA0200462

EMI:

Name:	CALIBER COLLISION CENTER
Address:	665 E MCGLINCY LN
City,State,Zip:	CAMPBELL, CA 95008
Year:	2018
County Code:	43
Air Basin:	SF
Facility ID:	9557
Air District Name:	BA
SIC Code:	7532
Air District Name:	BAY AREA AQMD
Community Health Air Pollution Info System:	Not reported
Consolidated Emission Reporting Rule:	Not reported
Total Organic Hydrocarbon Gases Tons/Yr:	0.25305601
Reactive Organic Gases Tons/Yr:	0.24999403228
Carbon Monoxide Emissions Tons/Yr:	Not reported
NOX - Oxides of Nitrogen Tons/Yr:	Not reported
SOX - Oxides of Sulphur Tons/Yr:	Not reported
Particulate Matter Tons/Yr:	Not reported
Part. Matter 10 Micrometers and Smllr Tons/Yr:	Not reported

Name:	CALIBER COLLISION CENTER
Address:	665 E MCGLINCY LN
City,State,Zip:	CAMPBELL, CA 95008

CALIBER COLLISION CENTER (Continued) **S112346208**

Year:	2019
County Code:	43
Air Basin:	SF
Facility ID:	9557
Air District Name:	BA
SIC Code:	7532
Air District Name:	BAY AREA AQMD
Community Health Air Pollution Info System:	Not reported
Consolidated Emission Reporting Rule:	Not reported
Total Organic Hydrocarbon Gases Tons/Yr:	0.25305601
Reactive Organic Gases Tons/Yr:	0.24999403228
Carbon Monoxide Emissions Tons/Yr:	Not reported
NOX - Oxides of Nitrogen Tons/Yr:	Not reported
SOX - Oxides of Sulphur Tons/Yr:	Not reported
Particulate Matter Tons/Yr:	Not reported
Part. Matter 10 Micrometers and Smllr Tons/Yr:	Not reported

Name:	CALIBER COLLISION CENTER
Address:	665 E MCGLINCY LN
City,State,Zip:	CAMPBELL, CA 95008
Year:	2020
County Code:	43
Air Basin:	SF
Facility ID:	9557
Air District Name:	BA
SIC Code:	7532
Air District Name:	BAY AREA AQMD
Community Health Air Pollution Info System:	Not reported
Consolidated Emission Reporting Rule:	Not reported
Total Organic Hydrocarbon Gases Tons/Yr:	0.25305601
Reactive Organic Gases Tons/Yr:	0.24999403228
Carbon Monoxide Emissions Tons/Yr:	Not reported
NOX - Oxides of Nitrogen Tons/Yr:	Not reported
SOX - Oxides of Sulphur Tons/Yr:	Not reported
Particulate Matter Tons/Yr:	Not reported
Part. Matter 10 Micrometers and Smllr Tons/Yr:	Not reported

Name:	CALIBER COLLISION CENTER
Address:	665 E MCGLINCY LN
City,State,Zip:	CAMPBELL, CA 95008
Year:	2021
County Code:	43
Air Basin:	SF
Facility ID:	9557
Air District Name:	BA
SIC Code:	7532
Air District Name:	BAY AREA AQMD
Community Health Air Pollution Info System:	Not reported
Consolidated Emission Reporting Rule:	Not reported
Total Organic Hydrocarbon Gases Tons/Yr:	0.934512028
Reactive Organic Gases Tons/Yr:	0.92320443246
Carbon Monoxide Emissions Tons/Yr:	Not reported
NOX - Oxides of Nitrogen Tons/Yr:	Not reported
SOX - Oxides of Sulphur Tons/Yr:	Not reported
Particulate Matter Tons/Yr:	Not reported
Part. Matter 10 Micrometers and Smllr Tons/Yr:	Not reported

K96 SSW 1/8-1/4 0.128 mi. 676 ft. | **BLACKBURN DESIGN INC** | **HIST UST** | **S117651978** | **N/A**
75 CRISTICH LANE
CAMPBELL, CA 95008

Site 1 of 18 in cluster K

Relative: Higher
Actual: 213 ft.

HIST UST:

Name:	BLACKBURN DESIGN INC
Address:	75 CRISTICH LANE
City,State,Zip:	CAMPBELL, CA 95008
File Number:	0002ced6
URL:	https://documents.geotracker.waterboards.ca.gov/ustpdfs/pdf/0002ced6.pdf
Region:	Not reported
Facility ID:	Not reported
Facility Type:	Not reported
Other Type:	Not reported
Contact Name:	Not reported
Telephone:	Not reported
Owner Name:	Not reported
Owner Address:	Not reported
Owner City,St,Zip:	Not reported
Total Tanks:	Not reported
Tank Num:	Not reported
Container Num:	Not reported
Year Installed:	Not reported
Tank Capacity:	Not reported
Tank Used for:	Not reported
Type of Fuel:	Not reported
Container Construction Thickness:	Not reported
Leak Detection:	Not reported

Click here for Geo Tracker PDF:

K97 SSW 1/8-1/4 0.128 mi. 676 ft. | **CG AUTOMOTIVE** | **CERS HAZ WASTE** | **S112345539** | **CUPA Listings** | **N/A**
75 CRISTICH LN B
CAMPBELL, CA 95008

Site 2 of 18 in cluster K

Relative: Higher
Actual: 213 ft.

CERS HAZ WASTE:

Name:	CG AUTOMOTIVE
Address:	75 CRISTICH LN B
City,State,Zip:	CAMPBELL, CA 95008
Site ID:	17874
CERS ID:	10355491
CERS Description:	Hazardous Waste Generator

Violations:

Site ID:	17874
Site Name:	CG AUTOMOTIVE
Violation Date:	07-18-2016
Citation:	22 CCR 12 66262.11 - California Code of Regulations, Title 22, Chapter 12, Section(s) 66262.11
Violation Description:	Failure to determine if wastes generated are hazardous waste by using generator knowledge or applying testing method.
Violation Notes:	Returned to compliance on 10/17/2016. Observed several old 1 gallon containers of various paints and solvents on shelves in waste storage area. Determine it these containers hold hazardous waste and respond manage them accordingly. Response to report should include information

CG AUTOMOTIVE (Continued) **S112345539**

on how the containers will be managed.
Violation Division: Santa Clara County Environmental Health
Violation Program: HW
Violation Source: CERS,

Site ID: 17874
Site Name: CG AUTOMOTIVE
Violation Date: 07-18-2016
Citation: 22 CCR 12 66262.12 - California Code of Regulations, Title 22, Chapter 12, Section(s) 66262.12
Violation Description: Failure to obtain an Identification Number prior to treating, storing, disposing of, transporting or offering for transportation any hazardous waste.
Violation Notes: Returned to compliance on 10/17/2016. EPA ID number CAL931095471 is currently inactive. Mr. Gerbasi completed DTSC form 1358 during the inspection and agreed to send this form to DTSC and to ensure this number will be used on all hazardous waste pickup manifests.
Violation Division: Santa Clara County Environmental Health
Violation Program: HW
Violation Source: CERS,

Site ID: 17874
Site Name: CG AUTOMOTIVE
Violation Date: 07-18-2016
Citation: HSC 6.5 25201(a) - California Health and Safety Code, Chapter 6.5, Section(s) 25201(a)
Violation Description: Failure to dispose of hazardous waste at a facility which has a permit from DTSC or disposing of hazardous waste at any point which is not authorized according to this chapter.
Violation Notes: Returned to compliance on 10/17/2016. Mr. Gerbasi stated that brake shavings are currently being used as fertilizer for his garden. Brake shavings less than 100 microns must be managed as hazardous waste and kept in a closed and labeled container. Brake shavings larger than this size may be managed as scrap metal. Immediately cease disposing of brake shavings to the land or to trash.
Violation Division: Santa Clara County Environmental Health
Violation Program: HW
Violation Source: CERS,

Site ID: 17874
Site Name: CG AUTOMOTIVE
Violation Date: 07-18-2016
Citation: HSC 6.5 Multiple - California Health and Safety Code, Chapter 6.5, Section(s) Multiple
Violation Description: Hazardous Waste Generator Program - Administration/Documentation - General
Violation Notes: Returned to compliance on 10/17/2016. MISMANAGEMENT OF USED OIL Mr. Gerbasi stated that brake fluid is mixed with used oil and disposed of as used oil. Per Health and Safety Code section 25250.7 (a) ,"no person who generates, stores, or transfers used oil shall intentionally contaminate used oil with other hazardous waste other than minimal amounts of vehicle fuel". CORRECTIVE ACTION: Immediately cease mixing brake fluid and used oil. Begin collecting used brake fluid in a separate, closed hazardous waste container with a proper hazardous waste label.
Violation Division: Santa Clara County Environmental Health
Violation Program: HW

CG AUTOMOTIVE (Continued) **S112345539**

Violation Source: CERS,

Evaluation:

Eval General Type: Compliance Evaluation Inspection
Eval Date: 07-18-2016
Violations Found: Yes
Eval Type: Routine done by local agency
Eval Notes: Facility is an auto repair shop that does not do auto body work. Facility generates the following wastes: spent batteries (core exchange), oily absorbent (none observed), non-empty aerosol cans (none observed), spent fluorescent tubes (recycled), used oil, used antifreeze, used oil and fuel filters, and oily rags (commercially laundered). Parts washing machine is topped off with fluid but does not require replacing, according to Mr. Gerbasi. Inspection included walk-through of all work bays, storage closet next to shop, oil filters waste storage area outside, parking lot perimeter, inspection of trashcans/dumpsters, and review of manifests for used oil, used antifreeze, used oil filters, and bills of lading for battery core exchanges and rag service. Fire extinguishers are annually serviced, aisle space is adequate, employees are trained by Mr. Gerbasi, and waste drums are inspected weekly. The following violations were corrected at the time of inspection: G020 Marking [Truncated]
Eval Division: Santa Clara County Environmental Health
Eval Program: HW
Eval Source: CERS,

Eval General Type: Compliance Evaluation Inspection
Eval Date: 08-19-2015
Violations Found: No
Eval Type: Routine done by local agency
Eval Notes: Occupancy ID: 4973
Eval Division: Santa Clara County Fire Department
Eval Program: HMRRP
Eval Source: CERS,

Eval General Type: Compliance Evaluation Inspection
Eval Date: 06-03-2016
Violations Found: No
Eval Type: Routine done by local agency
Eval Notes: Ocupancy ID: 4973
Eval Division: Santa Clara County Fire Department
Eval Program: HMRRP
Eval Source: CERS,

Affiliation:

Affiliation Type Desc: CUPA District
Entity Name: Santa Clara County Environmental Health
Entity Title: Not reported
Affiliation Address: 1555 Berger Drive, Suite 300
Affiliation City: San Jose
Affiliation State: CA
Affiliation Country: Not reported
Affiliation Zip: 95112-2716
Affiliation Phone: (408) 918-3400,

Affiliation Type Desc: Parent Corporation

CG AUTOMOTIVE (Continued) **S112345539**

Entity Name:	CG AUTOMOTIVE
Entity Title:	Not reported
Affiliation Address:	Not reported
Affiliation City:	Not reported
Affiliation State:	Not reported
Affiliation Country:	Not reported
Affiliation Zip:	Not reported
Affiliation Phone:	,

Affiliation Type Desc:	Facility Mailing Address
Entity Name:	Mailing Address
Entity Title:	Not reported
Affiliation Address:	75 CRISTICH LN B
Affiliation City:	CAMPBELL
Affiliation State:	CA
Affiliation Country:	Not reported
Affiliation Zip:	95008
Affiliation Phone:	,

CUPA SANTA CLARA:

Name:	CG AUTOMOTIVE
Address:	75 CRISTICH LN B
City,State,Zip:	CAMPBELL, CA 95008
Region:	SANTA CLARA
Telephone:	4083710418
UDF Email:	Not reported
PE#:	2201
Program Description:	GENERATES WASTE OIL ONLY
Program Identifier:	DEH PERMIT-HAZ WASTE GENERATOR PROGRAM
Latitude:	37.276019
Longitude:	-121.945371
Record ID:	PR0330685
Facility ID:	FA0230623

K98 **BLACKBURN DESIGN, INC.** **HIST UST** **U001600851**
SSW **75 CRISTICH LN** **N/A**
1/8-1/4 **CAMPBELL, CA 95008**
0.128 mi.
676 ft. **Site 3 of 18 in cluster K**

Relative:
Higher

Actual:
213 ft.

HIST UST:

Name:	BLACKBURN DESIGN, INC.
Address:	75 CRISTICH LN
City,State,Zip:	CAMPBELL, CA 95008
File Number:	Not reported
URL:	Not reported
Region:	STATE
Facility ID:	00000048379
Facility Type:	Other
Other Type:	BICYCLE ACCESSORIES
Contact Name:	LEE JACKSON
Telephone:	4083710992
Owner Name:	BLACKBURN DESIGN, INC.
Owner Address:	75 CRISTICH LANE
Owner City,St,Zip:	CAMPBELL, CA 95008
Total Tanks:	0000

BLACKBURN DESIGN, INC. (Continued) **U001600851**

Tank Num:	001
Container Num:	2
Year Installed:	Not reported
Tank Capacity:	00000000
Tank Used for:	PRODUCT
Type of Fuel:	06
Container Construction Thickness:	Not reported
Leak Detection:	None

Tank Num:	002
Container Num:	3
Year Installed:	Not reported
Tank Capacity:	00000000
Tank Used for:	PRODUCT
Type of Fuel:	06
Container Construction Thickness:	Not reported
Leak Detection:	None

Tank Num:	003
Container Num:	1
Year Installed:	Not reported
Tank Capacity:	00000000
Tank Used for:	PRODUCT
Type of Fuel:	06
Container Construction Thickness:	Not reported
Leak Detection:	None

K99 **BLACKBURN DESIGN, INC.** **SWEEPS UST** **S101624842**
SSW **75 CRISTICH LN** **CA FID UST** **N/A**
1/8-1/4 **CAMPBELL, CA 95008**
0.128 mi.
676 ft. **Site 4 of 18 in cluster K**

Relative:
Higher

Actual:
213 ft.

SWEEPS UST:

Name:	BLACKBURN DESIGN, INC.
Address:	75 CRISTICH LN
City:	CAMPBELL
Status:	Not reported
Comp Number:	48379
Number:	Not reported
Board Of Equalization:	44-026317
Referral Date:	Not reported
Action Date:	Not reported
Created Date:	Not reported
Owner Tank Id:	Not reported
SWRCB Tank Id:	43-008-048379-000001
Tank Status:	Not reported
Capacity:	1
Active Date:	Not reported
Tank Use:	EMPTY
STG:	PRODUCT
Content:	EMPTY
Number Of Tanks:	3

Name:	BLACKBURN DESIGN, INC.
Address:	75 CRISTICH LN
City:	CAMPBELL
Status:	Not reported

BLACKBURN DESIGN, INC. (Continued) **S101624842**

Comp Number:	48379
Number:	Not reported
Board Of Equalization:	44-026317
Referral Date:	Not reported
Action Date:	Not reported
Created Date:	Not reported
Owner Tank Id:	Not reported
SWRCB Tank Id:	43-008-048379-000002
Tank Status:	Not reported
Capacity:	1
Active Date:	Not reported
Tank Use:	EMPTY
STG:	PRODUCT
Content:	EMPTY
Number Of Tanks:	Not reported

Name:	BLACKBURN DESIGN, INC.
Address:	75 CRISTICH LN
City:	CAMPBELL
Status:	Not reported
Comp Number:	48379
Number:	Not reported
Board Of Equalization:	44-026317
Referral Date:	Not reported
Action Date:	Not reported
Created Date:	Not reported
Owner Tank Id:	Not reported
SWRCB Tank Id:	43-008-048379-000003
Tank Status:	Not reported
Capacity:	1
Active Date:	Not reported
Tank Use:	M.V. FUEL
STG:	PRODUCT
Content:	UNKNOWN
Number Of Tanks:	Not reported

CA FID UST:

Facility ID:	43010825
Regulated By:	UTNKA
Regulated ID:	00048379
Cortese Code:	Not reported
SIC Code:	Not reported
Facility Phone:	4083710992
Mail To:	Not reported
Mailing Address:	75 CRISTICH LN
Mailing Address 2:	Not reported
Mailing City,St,Zip:	CAMPBELL 95008
Contact:	Not reported
Contact Phone:	Not reported
DUNs Number:	Not reported
NPDES Number:	Not reported
EPA ID:	Not reported
Comments:	Not reported
Status:	Active

H100 North 1/8-1/4 0.129 mi. 679 ft. | **FIRE-MATIC SYSTEMS, INC.**
190 DILLON AVE
CAMPBELL, CA 95008

Site 2 of 12 in cluster H

LUST | **S103881260**
HIST LUST | **N/A**
Cortese
HIST CORTESE
CERS

Relative: Lower

Actual: 203 ft.

LUST:

Name:	FIRE-MATIC SYSTEMS, INC.
Address:	190 DILLON AVE
City,State,Zip:	CAMPBELL, CA 95008
Lead Agency:	SANTA CLARA COUNTY LOP
Case Type:	LUST Cleanup Site
Geo Track:	http://geotracker.waterboards.ca.gov/profile_report.asp?global_id=T0608501598
Global Id:	T0608501598
Latitude:	37.2865420602228
Longitude:	-121.940785646439
Status:	Completed - Case Closed
Status Date:	11/06/1990
Case Worker:	DEH
RB Case Number:	Not reported
Local Agency:	SANTA CLARA COUNTY LOP
File Location:	All Files are on GeoTracker or in the Local Agency Database
Local Case Number:	Not reported
Potential Media Affect:	Soil
Potential Contaminants of Concern:	Gasoline
EPA Region:	9
Coordinate Source:	Google Map Move
Cuf Case:	NO
Quantity Released Gallons:	Not reported
Begin Date:	09/18/1989
Leak Reported Date:	09/18/1989
How Discovered:	Not reported
How Discovered Description:	Not reported
Discharge Source:	Not reported
Discharge Cause:	Not reported
Stop Method:	Not reported
Stop Description:	Not reported
No Further Action Date:	11/06/1990
CA Water Watershed Name:	Santa Clara - Guadalupe River (205.40)
Dwr Groundwater Subbasin Name:	Santa Clara Valley - Santa Clara (2-009.02)
Disadvantaged Community:	Not reported
CA Enviroscreen 3 Score:	11-15%
CA Enviroscreen 4 Score:	20-25%
Military DOD Site:	No
Facility Project Subtype:	Not reported
RWQCB Region:	SAN FRANCISCO BAY RWQCB (REGION 2)
Site History:	Not reported

LUST:

Global Id:	T0608501598
Contact Type:	Local Agency Caseworker - Primary Caseworker
Contact Name:	DEH CASEWORKER
Organization Name:	SANTA CLARA COUNTY LOP
Address:	1555 Berger Drive, Suite 300
City:	SAN JOSE
Email:	smp@deh.sccgov.org
Phone Number:	4089183400
Global Id:	T0608501598
Contact Type:	Regional Board Caseworker

FIRE-MATIC SYSTEMS, INC. (Continued) **S103881260**

Contact Name: Regional Water Board
Organization Name: SAN FRANCISCO BAY RWQCB (REGION 2)
Address: 1515 CLAY ST SUITE 1400
City: OAKLAND
Email: Not reported
Phone Number: Not reported

LUST:
Global Id: T0608501598
Action Type: RESPONSE
Date: 07/09/1990
Action: Other Report / Document

Global Id: T0608501598
Action Type: ENFORCEMENT
Date: 11/06/1990
Action: Closure/No Further Action Letter

Global Id: T0608501598
Action Type: Other
Date: 09/18/1989
Action: Leak Reported

Global Id: T0608501598
Action Type: RESPONSE
Date: 09/13/1989
Action: Tank Removal Report / UST Sampling Report

Global Id: T0608501598
Action Type: ENFORCEMENT
Date: 11/13/1990
Action: Notice of Responsibility - #39450

Global Id: T0608501598
Action Type: REMEDIATION
Date: 09/18/1989
Action: Excavation

LUST:
Global Id: T0608501598
Status: Open - Case Begin Date
Status Date: 09/18/1989

Global Id: T0608501598
Status: Open - Site Assessment
Status Date: 10/25/1990

Global Id: T0608501598
Status: Completed - Case Closed
Status Date: 11/06/1990

LUST REG 2:
Region: 2
Facility Id: Not reported
Facility Status: Case Closed

FIRE-MATIC SYSTEMS, INC. (Continued) **S103881260**

Case Number: 07S1W35C02f
How Discovered: Not reported
Leak Cause: Not reported
Leak Source: Not reported
Date Leak Confirmed: Not reported
Oversight Program: LUST
Prelim. Site Assesment Wokplan Submitted: Not reported
Preliminary Site Assesment Began: 10/25/1990
Pollution Characterization Began: Not reported
Pollution Remediation Plan Submitted: Not reported
Date Remediation Action Underway: Not reported
Date Post Remedial Action Monitoring Began: Not reported

LUST SANTA CLARA:
Name: FIRE-MATIC SYSTEMS, INC.
Address: 190 DILLON AVE
City,State,Zip: CAMPBELL, CA
Region: SANTA CLARA
SCVWD ID: 07S1W35C02F
Date Closed: 11/06/1990
EDR Link ID: 07S1W35C02F

HIST LUST SANTA CLARA:
Name: Fire-Matic Systems, Inc.
Address: 190 Dillon Ave
City: Campbell
Region: SANTA CLARA
Region Code: 2
SCVWD ID: 07S1W35C02
Oversite Agency: SCVWD
Date Listed: 1990-01-01 00:00:00
Closed Date: 1990-11-06 00:00:00

CORTESE:
Name: FIRE-MATIC SYSTEMS, INC.
Address: 190 DILLON AVE
City,State,Zip: CAMPBELL, CA 95008
Region: CORTESE
Envirostor Id: Not reported
Global ID: T0608501598
Site/Facility Type: LUST CLEANUP SITE
Cleanup Status: COMPLETED - CASE CLOSED
Status Date: Not reported
Site Code: Not reported
Latitude: Not reported
Longitude: Not reported
Owner: Not reported
Enf Type: Not reported
Swat R: Not reported
Flag: active
Order No: Not reported
Waste Discharge System No: Not reported
Effective Date: Not reported
Region 2: Not reported
WID Id: Not reported
Solid Waste Id No: Not reported

FIRE-MATIC SYSTEMS, INC. (Continued) **S103881260**

Waste Management Uit Name: Not reported
File Name: Active Open

HIST CORTESE:
edr_fname: FIRE MATIC SYSTEMS INC
edr_fadd1: 190 DILLON
City,State,Zip: CAMPBELL, CA
Region: CORTESE
Facility County Code: 43
Reg By: LTNKA
Reg Id: 43-1647

CERS:
Name: FIRE-MATIC SYSTEMS, INC.
Address: 190 DILLON AVE
City,State,Zip: CAMPBELL, CA 95008
Site ID: 653974
CERS ID: T0608501598
CERS Description: Leaking Underground Storage Tank Cleanup Site

Affiliation:
Affiliation Type Desc: Local Agency Caseworker
Entity Name: DEH CASEWORKER - SANTA CLARA COUNTY LOP
Entity Title: Not reported
Affiliation Address: 1555 Berger Drive, Suite 300
Affiliation City: SAN JOSE
Affiliation State: CA
Affiliation Country: Not reported
Affiliation Zip: Not reported
Affiliation Phone: 4089183400,

Affiliation Type Desc: Regional Board Caseworker
Entity Name: Regional Water Board - SAN FRANCISCO BAY RWQCB (REGION 2)
Entity Title: Not reported
Affiliation Address: 1515 CLAY ST SUITE 1400
Affiliation City: OAKLAND
Affiliation State: CA
Affiliation Country: Not reported
Affiliation Zip: Not reported
Affiliation Phone: ,

H101 **CAMPBELL CITY SERVICE CEN** **LUST** **S100234499**
North **290 DILLON** **HIST CORTESE** **N/A**
1/8-1/4 **CAMPBELL, CA 95008** **CERS**
0.129 mi.
680 ft. **Site 3 of 12 in cluster H**

Relative:
Lower

Actual:
204 ft.

LUST:
Name: CAMPBELL CITY SERVICE CENTER
Address: 290 DILLON AVE
City,State,Zip: CAMPBELL, CA 95008
Lead Agency: SANTA CLARA COUNTY LOP
Case Type: LUST Cleanup Site
Geo Track: http://geotracker.waterboards.ca.gov/profile_report.asp?global_id=T0608500299
Global Id: T0608500299
Latitude: 37.28534

CAMPBELL CITY SERVICE CEN (Continued) **S100234499**

Longitude:	-121.94082
Status:	Completed - Case Closed
Status Date:	01/07/1999
Case Worker:	DEH
RB Case Number:	Not reported
Local Agency:	SANTA CLARA COUNTY LOP
File Location:	All Files are on GeoTracker or in the Local Agency Database
Local Case Number:	Not reported
Potential Media Affect:	Soil
Potential Contaminants of Concern:	Gasoline
EPA Region:	9
Coordinate Source:	* Digitized From APN (Acessor Parcel Maps)
Cuf Case:	NO
Quantity Released Gallons:	Not reported
Begin Date:	08/19/1988
Leak Reported Date:	08/19/1988
How Discovered:	Not reported
How Discovered Description:	Not reported
Discharge Source:	Not reported
Discharge Cause:	Not reported
Stop Method:	Not reported
Stop Description:	Not reported
No Further Action Date:	01/07/1999
CA Water Watershed Name:	Santa Clara - Guadalupe River (205.40)
Dwr Groundwater Subbasin Name:	Santa Clara Valley - Santa Clara (2-009.02)
Disadvantaged Community:	Not reported
CA Enviroscreen 3 Score:	11-15%
CA Enviroscreen 4 Score:	20-25%
Military DOD Site:	No
Facility Project Subtype:	Not reported
RWQCB Region:	SAN FRANCISCO BAY RWQCB (REGION 2)
Site History:	Not reported

LUST:

Global Id:	T0608500299
Contact Type:	Local Agency Caseworker - Primary Caseworker
Contact Name:	DEH CASEWORKER
Organization Name:	SANTA CLARA COUNTY LOP
Address:	1555 Berger Drive, Suite 300
City:	SAN JOSE
Email:	smp@deh.sccgov.org
Phone Number:	4089183400

Global Id:	T0608500299
Contact Type:	Regional Board Caseworker
Contact Name:	Regional Water Board
Organization Name:	SAN FRANCISCO BAY RWQCB (REGION 2)
Address:	1515 CLAY ST SUITE 1400
City:	OAKLAND
Email:	Not reported
Phone Number:	Not reported

LUST:

Global Id:	T0608500299
Action Type:	ENFORCEMENT
Date:	01/07/1999
Action:	Closure/No Further Action Letter

CAMPBELL CITY SERVICE CEN (Continued) **S100234499**

Global Id: T0608500299
Action Type: RESPONSE
Date: 01/31/1989
Action: Other Report / Document

Global Id: T0608500299
Action Type: Other
Date: 08/19/1988
Action: Leak Reported

Global Id: T0608500299
Action Type: RESPONSE
Date: 01/07/1999
Action: Other Report / Document

Global Id: T0608500299
Action Type: RESPONSE
Date: 12/28/1998
Action: Other Report / Document

Global Id: T0608500299
Action Type: RESPONSE
Date: 01/07/1999
Action: Other Report / Document

Global Id: T0608500299
Action Type: RESPONSE
Date: 10/17/1998
Action: Other Report / Document

Global Id: T0608500299
Action Type: RESPONSE
Date: 01/01/1987
Action: Other Report / Document

Global Id: T0608500299
Action Type: RESPONSE
Date: 01/01/1989
Action: Other Report / Document

Global Id: T0608500299
Action Type: RESPONSE
Date: 01/07/1999
Action: Other Report / Document

Global Id: T0608500299
Action Type: RESPONSE
Date: 01/01/1987
Action: Other Report / Document

Global Id: T0608500299
Action Type: RESPONSE
Date: 10/21/1998
Action: Other Report / Document

Global Id: T0608500299
Action Type: ENFORCEMENT

CAMPBELL CITY SERVICE CEN (Continued) **S100234499**

Date: 06/19/1989
Action: Notice of Responsibility - #39452

Global Id: T0608500299
Action Type: ENFORCEMENT
Date: 06/19/1989
Action: Staff Letter - #21491

Global Id: T0608500299
Action Type: ENFORCEMENT
Date: 07/10/1998
Action: Staff Letter - #21495

Global Id: T0608500299
Action Type: ENFORCEMENT
Date: 10/23/1998
Action: Staff Letter - #21497

Global Id: T0608500299
Action Type: ENFORCEMENT
Date: 06/06/1997
Action: Staff Letter - #21493

Global Id: T0608500299
Action Type: RESPONSE
Date: 09/01/1989
Action: Soil and Water Investigation Workplan

Global Id: T0608500299
Action Type: RESPONSE
Date: 09/11/1998
Action: Soil and Water Investigation Workplan

Global Id: T0608500299
Action Type: RESPONSE
Date: 07/31/1997
Action: Other Report / Document

Global Id: T0608500299
Action Type: RESPONSE
Date: 12/16/1998
Action: Soil and Water Investigation Report

Global Id: T0608500299
Action Type: REMEDIATION
Date: 04/01/1987
Action: Excavation

LUST:
Global Id: T0608500299
Status: Open - Case Begin Date
Status Date: 08/19/1988

Global Id: T0608500299
Status: Open - Site Assessment
Status Date: 06/19/1989

CAMPBELL CITY SERVICE CEN (Continued) **S100234499**

Global Id: T0608500299
Status: Completed - Case Closed
Status Date: 01/07/1999

LUST SANTA CLARA:
Name: CAMPBELL CITY SERVICE CENTER
Address: 290 DILLON AVE
City,State,Zip: CAMPBELL, CA
Region: SANTA CLARA
SCVWD ID: 07S1W35F01F
Date Closed: 01/07/1999
EDR Link ID: 07S1W35F01F

HIST CORTESE:
edr_fname: CAMPBELL CITY SERVICE CEN
edr_fadd1: 290 DILLON
City,State,Zip: CAMPBELL, CA 95008
Region: CORTESE
Facility County Code: 43
Reg By: LTNKA
Reg Id: 43-0240

CERS:
Name: CAMPBELL CITY SERVICE CENTER
Address: 290 DILLON AVE
City,State,Zip: CAMPBELL, CA 95008
Site ID: 641654
CERS ID: T0608500299
CERS Description: Leaking Underground Storage Tank Cleanup Site

Affiliation:
Affiliation Type Desc: Regional Board Caseworker
Entity Name: Regional Water Board - SAN FRANCISCO BAY RWQCB (REGION 2)
Entity Title: Not reported
Affiliation Address: 1515 CLAY ST SUITE 1400
Affiliation City: OAKLAND
Affiliation State: CA
Affiliation Country: Not reported
Affiliation Zip: Not reported
Affiliation Phone: ,

Affiliation Type Desc: Local Agency Caseworker
Entity Name: DEH CASEWORKER - SANTA CLARA COUNTY LOP
Entity Title: Not reported
Affiliation Address: 1555 Berger Drive, Suite 300
Affiliation City: SAN JOSE
Affiliation State: CA
Affiliation Country: Not reported
Affiliation Zip: Not reported
Affiliation Phone: 4089183400,

H102
North
1/8-1/4
0.129 mi.
680 ft.

Relative:
Lower

Actual:
204 ft.

SERVICE CENTER
290 S DILLON
CAMPBELL, CA 95008

Site 4 of 12 in cluster H

CERS HAZ WASTE
SWEEPS UST
HIST UST
CA FID UST
CERS TANKS
CUPA Listings
CERS

S101630422
N/A

CERS HAZ WASTE:

Name:	CITY OF CAMPBELL CORP YARD
Address:	290 S DILLON AV
City,State,Zip:	CAMPBELL, CA 95008
Site ID:	105919
CERS ID:	10351285
CERS Description:	Hazardous Waste Generator

SWEEPS UST:

Name:	SERVICE CENTER
Address:	290 S DILLON
City:	CAMPBELL
Status:	Active
Comp Number:	23280
Number:	9
Board Of Equalization:	44-026307
Referral Date:	07-01-85
Action Date:	Not reported
Created Date:	02-29-88
Owner Tank Id:	1
SWRCB Tank Id:	43-008-023280-000001
Tank Status:	A
Capacity:	10000
Active Date:	07-01-85
Tank Use:	M.V. FUEL
STG:	P
Content:	REG UNLEADED
Number Of Tanks:	4

Name:	SERVICE CENTER
Address:	290 S DILLON
City:	CAMPBELL
Status:	Active
Comp Number:	23280
Number:	9
Board Of Equalization:	44-026307
Referral Date:	07-01-85
Action Date:	Not reported
Created Date:	02-29-88
Owner Tank Id:	2
SWRCB Tank Id:	43-008-023280-000002
Tank Status:	A
Capacity:	1000
Active Date:	07-01-85
Tank Use:	M.V. FUEL
STG:	P
Content:	REG UNLEADED
Number Of Tanks:	Not reported

Name:	SERVICE CENTER
Address:	290 S DILLON

SERVICE CENTER (Continued) **S101630422**

City:	CAMPBELL
Status:	Active
Comp Number:	23280
Number:	9
Board Of Equalization:	44-026307
Referral Date:	07-01-85
Action Date:	Not reported
Created Date:	02-29-88
Owner Tank Id:	3
SWRCB Tank Id:	43-008-023280-000003
Tank Status:	A
Capacity:	1000
Active Date:	07-01-85
Tank Use:	M.V. FUEL
STG:	P
Content:	DIESEL
Number Of Tanks:	Not reported

Name:	SERVICE CENTER
Address:	290 S DILLON
City:	CAMPBELL
Status:	Active
Comp Number:	23280
Number:	9
Board Of Equalization:	44-026307
Referral Date:	07-01-85
Action Date:	Not reported
Created Date:	02-29-88
Owner Tank Id:	4
SWRCB Tank Id:	43-008-023280-000004
Tank Status:	A
Capacity:	250
Active Date:	07-01-85
Tank Use:	OIL
STG:	W
Content:	WASTE OIL
Number Of Tanks:	Not reported

HIST UST:

Name:	SERVICE CENTER
Address:	290 SO DILLON
City,State,Zip:	CAMPBELL, CA 95008
File Number:	0002d0de
URL:	https://documents.geotracker.waterboards.ca.gov/ustpdfs/pdf/0002d0de.pdf
Region:	Not reported
Facility ID:	Not reported
Facility Type:	Not reported
Other Type:	Not reported
Contact Name:	Not reported
Telephone:	Not reported
Owner Name:	Not reported
Owner Address:	Not reported
Owner City,St,Zip:	Not reported
Total Tanks:	Not reported

Tank Num:	Not reported
Container Num:	Not reported

SERVICE CENTER (Continued) **S101630422**

Year Installed:	Not reported
Tank Capacity:	Not reported
Tank Used for:	Not reported
Type of Fuel:	Not reported
Container Construction Thickness:	Not reported
Leak Detection:	Not reported

Click here for Geo Tracker PDF:

CA FID UST:

Facility ID:	43000447
Regulated By:	UTNKA
Regulated ID:	00023280
Cortese Code:	Not reported
SIC Code:	Not reported
Facility Phone:	4088662145
Mail To:	Not reported
Mailing Address:	70 N 001ST ST
Mailing Address 2:	Not reported
Mailing City,St,Zip:	CAMPBELL 95008
Contact:	Not reported
Contact Phone:	Not reported
DUNs Number:	Not reported
NPDES Number:	Not reported
EPA ID:	Not reported
Comments:	Not reported
Status:	Active

CERS TANKS:

Name:	CITY OF CAMPBELL CORP YARD
Address:	290 S DILLON AV
City,State,Zip:	CAMPBELL, CA 95008
Site ID:	105919
CERS ID:	10351285
CERS Description:	Underground Storage Tank

CUPA SANTA CLARA:

Name:	CITY OF CAMPBELL CORP YARD
Address:	290 S DILLON AV
City,State,Zip:	CAMPBELL, CA 95008
Region:	SANTA CLARA
Telephone:	4088662145
UDF Email:	TINAW@CITYOFCAMPBELL.COM
PE#:	2205
Program Description:	GENERATES 100 KG YR TO <5 TONS/YR
Program Identifier:	DEH PERMIT-HAZ WASTE GENERATOR PROGRAM
Latitude:	37.283626
Longitude:	-121.943078
Record ID:	PR0313281
Facility ID:	FA0250073

CERS:

Name:	CITY OF CAMPBELL CORP YARD
Address:	290 S DILLON AV
City,State,Zip:	CAMPBELL, CA 95008

SERVICE CENTER (Continued) **S101630422**

Site ID: 105919
CERS ID: 10351285
CERS Description: Chemical Storage Facilities

Violations:

Site ID: 105919
Site Name: CITY OF CAMPBELL CORP YARD
Violation Date: 06-03-2021
Citation: HSC 6.7 25284, 25286 - California Health and Safety Code, Chapter 6.7, Section(s) 25284, 25286
Violation Description: Failure to submit a complete and accurate application for a permit to operate a UST, or for renewal of the permit.
Violation Notes: Returned to compliance on 06/09/2021. Compartmentalized tank system reported incorrectly as one tank. CERS submittal made to add second tank on 6/9/2021.
Violation Division: Santa Clara County Fire Department
Violation Program: UST
Violation Source: CERS,

Site ID: 105919
Site Name: CITY OF CAMPBELL CORP YARD
Violation Date: 06-03-2021
Citation: 23 CCR 16 2636(f)(1) - California Code of Regulations, Title 23, Chapter 16, Section(s) 2636(f)(1)
Violation Description: Failure of the double-walled pressurized piping to be continuously monitored with a system that activates an audible and visual alarm or stops flow at the dispenser when a leak is detected.
Violation Notes: Returned to compliance on 06/03/2021. Pipe monitoring blocked by test boot; boot valve pin removed to provide communication with sump/sump sensor during the inspection on 6/3/2021.
Violation Division: Santa Clara County Fire Department
Violation Program: UST
Violation Source: CERS,

Site ID: 105919
Site Name: CITY OF CAMPBELL CORP YARD
Violation Date: 06-01-2022
Citation: HSC 6.75 25299.30-25299.34 - California Health and Safety Code, Chapter 6.75, Section(s) 25299.30-25299.34
Violation Description: Failure to submit and maintain complete and current Certification of Financial Responsibility or other mechanism of financial assurance.
Violation Notes: CFO letter for Local Gov Test expired
Violation Division: Santa Clara County Fire Department
Violation Program: UST
Violation Source: CERS,

Site ID: 105919
Site Name: CITY OF CAMPBELL CORP YARD
Violation Date: 06-03-2021
Citation: 23 CCR 16 2636(f)(1) - California Code of Regulations, Title 23, Chapter 16, Section(s) 2636(f)(1)
Violation Description: Failure of the double-walled pressurized piping to be continuously monitored with a system that activates an audible and visual alarm or stops flow at the dispenser when a leak is detected.
Violation Notes: Returned to compliance on 06/04/2021. Float and chain mechanisms not functioning as required when initially tested; one cleaned and restored to proper operation on 6/3/2021; other one had cracked float that was replaced, retested, and confirmed functional on 6/4/2021.

SERVICE CENTER (Continued) **S101630422**

Violation Division: Santa Clara County Fire Department
Violation Program: UST
Violation Source: CERS,

Site ID: 105919
Site Name: CITY OF CAMPBELL CORP YARD
Violation Date: 06-03-2021
Citation: 23 CCR 16 2716(f) - California Code of Regulations, Title 23, Chapter 16, Section(s) 2716(f)
Violation Description: Failure to maintain on-site, or off-site at a readily available location if approved by the UPA, copies of Designated Operator inspection records as follows: Designated operator monthly inspection records for inspections performed before October 1, 2018 must be kept for 12 months from the month of inspection. For inspections performed on or after October 1, 2018, copies of the "Designated Underground Storage Tank Operator Visual Inspection Report" must be kept for 36 months from the month of inspection.
Violation Notes: Returned to compliance on 06/03/2021. May 2021 DO inspection report is missing; obtained on 6/3/2021 during inspection.
Violation Division: Santa Clara County Fire Department
Violation Program: UST
Violation Source: CERS,

Site ID: 105919
Site Name: CITY OF CAMPBELL CORP YARD
Violation Date: 06-03-2021
Citation: HSC 6.7 25284, 25286 - California Health and Safety Code, Chapter 6.7, Section(s) 25284, 25286
Violation Description: Failure to submit a complete and accurate application for a permit to operate a UST, or for renewal of the permit.
Violation Notes: Returned to compliance on 06/03/2021. Tank construction reported incorrectly. CERS submittal made on 6/3/2021 correcting this.
Violation Division: Santa Clara County Fire Department
Violation Program: UST
Violation Source: CERS,

Evaluation:
Eval General Type: Compliance Evaluation Inspection
Eval Date: 06-01-2022
Violations Found: No
Eval Type: Routine done by local agency
Eval Notes: Occupany ID: 4981
Eval Division: Santa Clara County Fire Department
Eval Program: HMRRP
Eval Source: CERS,

Eval General Type: Compliance Evaluation Inspection
Eval Date: 06-01-2022
Violations Found: Yes
Eval Type: Routine done by local agency
Eval Notes: Not reported
Eval Division: Santa Clara County Fire Department
Eval Program: UST
Eval Source: CERS,

Eval General Type: Compliance Evaluation Inspection
Eval Date: 06-10-2020

SERVICE CENTER (Continued) **S101630422**

Violations Found: No
Eval Type: Routine done by local agency
Eval Notes: No violations observed.
Eval Division: Santa Clara County Fire Department
Eval Program: UST
Eval Source: CERS,

Eval General Type: Compliance Evaluation Inspection
Eval Date: 06-24-2014
Violations Found: No
Eval Type: Routine done by local agency
Eval Notes: Occupancy ID: 4981
Eval Division: Santa Clara County Fire Department
Eval Program: UST
Eval Source: CERS,

Eval General Type: Compliance Evaluation Inspection
Eval Date: 06-29-2016
Violations Found: No
Eval Type: Routine done by local agency
Eval Notes: Ocupancy ID: 4981
Eval Division: Santa Clara County Fire Department
Eval Program: HMRRP
Eval Source: CERS,

Eval General Type: Compliance Evaluation Inspection
Eval Date: 05-02-2018
Violations Found: No
Eval Type: Routine done by local agency
Eval Notes: Occupancy ID: 4981
Eval Division: Santa Clara County Fire Department
Eval Program: HMRRP
Eval Source: CERS,

Eval General Type: Compliance Evaluation Inspection
Eval Date: 06-10-2019
Violations Found: No
Eval Type: Routine done by local agency
Eval Notes: Occupancy ID: 4981
Eval Division: Santa Clara County Fire Department
Eval Program: HMRRP
Eval Source: CERS,

Eval General Type: Compliance Evaluation Inspection
Eval Date: 06-10-2019
Violations Found: No
Eval Type: Routine done by local agency
Eval Notes: Occupancy ID: 4981
Eval Division: Santa Clara County Fire Department
Eval Program: UST
Eval Source: CERS,

Eval General Type: Compliance Evaluation Inspection
Eval Date: 06-13-2017
Violations Found: No
Eval Type: Routine done by local agency
Eval Notes: Occupancy ID: 4981

SERVICE CENTER (Continued) **S101630422**

Eval Division: Santa Clara County Fire Department
Eval Program: HMRRP
Eval Source: CERS,

Eval General Type: Compliance Evaluation Inspection
Eval Date: 06-17-2015
Violations Found: No
Eval Type: Routine done by local agency
Eval Notes: Occupancy ID: 4981
Eval Division: Santa Clara County Fire Department
Eval Program: HMRRP
Eval Source: CERS,

Eval General Type: Compliance Evaluation Inspection
Eval Date: 06-29-2016
Violations Found: No
Eval Type: Routine done by local agency
Eval Notes: Occupancy ID: 4981
Eval Division: Santa Clara County Fire Department
Eval Program: UST
Eval Source: CERS,

Eval General Type: Compliance Evaluation Inspection
Eval Date: 07-09-2020
Violations Found: No
Eval Type: Routine done by local agency
Eval Notes: Not reported
Eval Division: Santa Clara County Fire Department
Eval Program: UST
Eval Source: CERS,

Eval General Type: Compliance Evaluation Inspection
Eval Date: 06-03-2021
Violations Found: Yes
Eval Type: Routine done by local agency
Eval Notes: Not reported
Eval Division: Santa Clara County Fire Department
Eval Program: UST
Eval Source: CERS,

Eval General Type: Compliance Evaluation Inspection
Eval Date: 06-11-2018
Violations Found: No
Eval Type: Routine done by local agency
Eval Notes: Occupancy ID: 4981
Eval Division: Santa Clara County Fire Department
Eval Program: UST
Eval Source: CERS,

Eval General Type: Compliance Evaluation Inspection
Eval Date: 06-24-2014
Violations Found: No
Eval Type: Routine done by local agency
Eval Notes: Occupancy ID: 4981
Eval Division: Santa Clara County Fire Department
Eval Program: HMRRP
Eval Source: CERS,

SERVICE CENTER (Continued) **S101630422**

Eval General Type:	Compliance Evaluation Inspection
Eval Date:	06-13-2017
Violations Found:	No
Eval Type:	Routine done by local agency
Eval Notes:	Occupancy ID: 4981
Eval Division:	Santa Clara County Fire Department
Eval Program:	UST
Eval Source:	CERS,

Eval General Type:	Compliance Evaluation Inspection
Eval Date:	06-17-2015
Violations Found:	No
Eval Type:	Routine done by local agency
Eval Notes:	Occupancy ID: 4981
Eval Division:	Santa Clara County Fire Department
Eval Program:	UST
Eval Source:	CERS,

Affiliation:

Affiliation Type Desc:	Document Preparer
Entity Name:	Mario Ramos
Entity Title:	Not reported
Affiliation Address:	Not reported
Affiliation City:	Not reported
Affiliation State:	Not reported
Affiliation Country:	Not reported
Affiliation Zip:	Not reported
Affiliation Phone:	,

Affiliation Type Desc:	Environmental Contact
Entity Name:	alex mordwinow
Entity Title:	Not reported
Affiliation Address:	70 N First street
Affiliation City:	Campbell
Affiliation State:	CA
Affiliation Country:	Not reported
Affiliation Zip:	95008
Affiliation Phone:	,

Affiliation Type Desc:	Legal Owner
Entity Name:	City of Campbell
Entity Title:	Not reported
Affiliation Address:	1 W CAMPBELL AV C31
Affiliation City:	CAMPBELL
Affiliation State:	CA
Affiliation Country:	United States
Affiliation Zip:	95008
Affiliation Phone:	(408) 866-2145,

Affiliation Type Desc:	Operator
Entity Name:	City of Campbell
Entity Title:	Not reported
Affiliation Address:	Not reported
Affiliation City:	Not reported
Affiliation State:	Not reported
Affiliation Country:	Not reported
Affiliation Zip:	Not reported

SERVICE CENTER (Continued) **S101630422**

Affiliation Phone:	(408) 866-2145,
Affiliation Type Desc:	UST Property Owner Name
Entity Name:	CITY OF CAMPBELL
Entity Title:	Not reported
Affiliation Address:	70 N First street
Affiliation City:	Campbell
Affiliation State:	ca
Affiliation Country:	United States
Affiliation Zip:	95008
Affiliation Phone:	(408) 866-2145,
Affiliation Type Desc:	CUPA District
Entity Name:	Santa Clara County Environmental Health
Entity Title:	Not reported
Affiliation Address:	1555 Berger Drive, Suite 300
Affiliation City:	San Jose
Affiliation State:	CA
Affiliation Country:	Not reported
Affiliation Zip:	95112-2716
Affiliation Phone:	(408) 918-3400,
Affiliation Type Desc:	Facility Mailing Address
Entity Name:	Mailing Address
Entity Title:	Not reported
Affiliation Address:	290 S DILLON AV
Affiliation City:	CAMPBELL
Affiliation State:	CA
Affiliation Country:	Not reported
Affiliation Zip:	95008
Affiliation Phone:	,
Affiliation Type Desc:	Parent Corporation
Entity Name:	CITY OF CAMPBELL CORP YARD
Entity Title:	Not reported
Affiliation Address:	Not reported
Affiliation City:	Not reported
Affiliation State:	Not reported
Affiliation Country:	Not reported
Affiliation Zip:	Not reported
Affiliation Phone:	,
Affiliation Type Desc:	UST Permit Applicant
Entity Name:	mario ramos
Entity Title:	vehicle maint supervisor
Affiliation Address:	Not reported
Affiliation City:	Not reported
Affiliation State:	Not reported
Affiliation Country:	Not reported
Affiliation Zip:	Not reported
Affiliation Phone:	(408) 866-2745,
Affiliation Type Desc:	UST Tank Operator
Entity Name:	City of Campbell
Entity Title:	Not reported
Affiliation Address:	70 N First street
Affiliation City:	Campbell

SERVICE CENTER (Continued) **S101630422**

Affiliation State:	ca
Affiliation Country:	United States
Affiliation Zip:	95008
Affiliation Phone:	(408) 866-2145,
Affiliation Type Desc:	UST Tank Owner
Entity Name:	City of Campbell
Entity Title:	Not reported
Affiliation Address:	70 N First street
Affiliation City:	Campbell
Affiliation State:	CA
Affiliation Country:	United States
Affiliation Zip:	95008
Affiliation Phone:	(408) 866-2145,

H103 **CITY OF CAMPBELL** **UST** **U004350192**
North **290 S DILLON AVE** **N/A**
1/8-1/4 **CAMPBELL, CA 95008**
0.129 mi.
680 ft. **Site 5 of 12 in cluster H**

Relative:
Lower

Actual:
204 ft.

UST:

Name:	CITY OF CAMPBELL
Address:	290 S DILLON AVE
City,State,Zip:	CAMPBELL, CA 95008
Facility ID:	7
Permitting Agency:	CAMPBELL,CUPERTINO,LOS GATOS,MORGAN HILL
CERSID:	Not reported
Latitude:	37.28359
Longitude:	-121.94329
Owner type:	Not reported
Facility type:	Not reported
Num of inuse ust:	Not reported
Num of closed ust:	Not reported
Num of oos ust:	Not reported
Epa region:	Not reported
Tribal lands:	Not reported
Tank owner name:	Not reported
Tank owner mailing address:	Not reported
Tank owner mailing city:	Not reported
Tank owner mailing zip:	Not reported
Tank owner mailing state:	Not reported
Tank operator name:	Not reported
Tank operator mailing address:	Not reported
Tank operator mailing city:	Not reported
Tank operator mailing zip:	Not reported
Tank operator mailing state:	Not reported
Tankidnumber:	Not reported
Tank status:	Not reported
Tank configuration:	Not reported
Tank closure date:	Not reported
Tank installation date:	Not reported
Tank num of compartments:	Not reported
Tank contents:	Not reported
Tank capacity gallons:	Not reported
Tank type:	Not reported
Tank pc construction:	Not reported

CITY OF CAMPBELL (Continued) **U004350192**

Tank pwpiping construction:	Not reported
Tank piping type:	Not reported
Tank piping construction:	Not reported
Tank sacrificial anode:	Not reported
Tank cp impressed current:	Not reported
Tank cp shutoff:	Not reported
Tank alarms:	Not reported
Tank ball float:	Not reported
Tank spill bucket:	Not reported

H104 **CAMPBELL CITY SERVICE CENTER** **LUST** **U001600899**
North **290 DILLON AVE** **HIST LUST** **N/A**
1/8-1/4 **CAMPBELL, CA 95008** **HIST UST**
0.129 mi. **Cortese**
680 ft. **Site 6 of 12 in cluster H**

Relative:
Lower

Actual:
204 ft.

LUST REG 2:

Region:	2
Facility Id:	Not reported
Facility Status:	Case Closed
Case Number:	07S1W35F01f
How Discovered:	Not reported
Leak Cause:	Not reported
Leak Source:	Not reported
Date Leak Confirmed:	Not reported
Oversight Program:	LUST
Prelim. Site Assesment Wokplan Submitted:	Not reported
Preliminary Site Assesment Began:	6/19/1989
Pollution Characterization Began:	Not reported
Pollution Remediation Plan Submitted:	Not reported
Date Remediation Action Underway:	Not reported
Date Post Remedial Action Monitoring Began:	Not reported

HIST LUST SANTA CLARA:

Name:	Campbell City Service Center
Address:	290 Dillon Ave
City:	Campbell
Region:	SANTA CLARA
Region Code:	2
SCVWD ID:	07S1W35F01
Oversite Agency:	SCVWD
Date Listed:	1989-01-01 00:00:00
Closed Date:	1999-01-07 00:00:00

HIST UST:

Name:	SERVICE CENTER
Address:	290 DILLON AVE
City,State,Zip:	CAMPBELL, CA 95008
File Number:	Not reported
URL:	Not reported
Region:	STATE
Facility ID:	00000023280
Facility Type:	Other
Other Type:	SERVICE YARD
Contact Name:	ROBERT DIAZ, P.W. SUPT.
Telephone:	4088662145
Owner Name:	CITY OF CAMPBELL

CAMPBELL CITY SERVICE CENTER (Continued) **U001600899**

Owner Address:	70 N. FIRST STREET
Owner City,St,Zip:	CAMPBELL, CA 95008
Total Tanks:	0005

Tank Num:	001
Container Num:	01
Year Installed:	1969
Tank Capacity:	00010000
Tank Used for:	PRODUCT
Type of Fuel:	UNLEADED
Container Construction Thickness:	Not reported
Leak Detection:	None

Tank Num:	002
Container Num:	02
Year Installed:	1969
Tank Capacity:	00001000
Tank Used for:	PRODUCT
Type of Fuel:	UNLEADED
Container Construction Thickness:	Not reported
Leak Detection:	Pressure Test

Tank Num:	003
Container Num:	03
Year Installed:	1969
Tank Capacity:	00001000
Tank Used for:	PRODUCT
Type of Fuel:	DIESEL
Container Construction Thickness:	Not reported
Leak Detection:	Pressure Test

Tank Num:	004
Container Num:	04
Year Installed:	1969
Tank Capacity:	00000250
Tank Used for:	WASTE
Type of Fuel:	WASTE OIL
Container Construction Thickness:	Not reported
Leak Detection:	None

Tank Num:	005
Container Num:	05
Year Installed:	1970
Tank Capacity:	00000200
Tank Used for:	WASTE
Type of Fuel:	Not reported
Container Construction Thickness:	4
Leak Detection:	None

CORTESE:

Name:	CAMPBELL CITY SERVICE CENTER
Address:	290 DILLON AVE
City,State,Zip:	CAMPBELL, CA 95008
Region:	CORTESE
Envirostor Id:	Not reported
Global ID:	T0608500299
Site/Facility Type:	LUST CLEANUP SITE

CAMPBELL CITY SERVICE CENTER (Continued) **U001600899**

Cleanup Status:	COMPLETED - CASE CLOSED
Status Date:	Not reported
Site Code:	Not reported
Latitude:	Not reported
Longitude:	Not reported
Owner:	Not reported
Enf Type:	Not reported
Swat R:	Not reported
Flag:	active
Order No:	Not reported
Waste Discharge System No:	Not reported
Effective Date:	Not reported
Region 2:	Not reported
WID Id:	Not reported
Solid Waste Id No:	Not reported
Waste Management Uit Name:	Not reported
File Name:	Active Open

H105 **CITY OF CAMPBELL** **RCRA NonGen / NLR** **1024796318**
North **290 S DILLON AVE** **CAL000174709**
1/8-1/4 **CAMPBELL, CA 95008**
0.129 mi.
680 ft. **Site 7 of 12 in cluster H**

Relative:
Lower

Actual:
204 ft.

RCRA Listings:

Date Form Received by Agency:	20230523
Handler Name:	City Of Campbell
Handler Address:	S DILLON AVE
Handler City,State,Zip:	CAMPBELL, CA 95008
EPA ID:	CAL000174709
Contact Name:	RICK AVELAR
Contact Address:	S DILLON AVE
Contact City,State,Zip:	CAMPBELL, CA 95008
Contact Telephone:	408-866-2754
Contact Fax:	Not reported
Contact Email:	RICKA@CAMPBELLCA.GOV
Contact Title:	Not reported
EPA Region:	09
Land Type:	Other
Federal Waste Generator Description:	Not a generator, verified
Non-Notifier:	Not reported
Biennial Report Cycle:	Not reported
Accessibility:	Not reported
Active Site Indicator:	Handler Activities
State District Owner:	Not reported
State District:	Not reported
Mailing Address:	S DILLON AVE
Mailing City,State,Zip:	CAMPBELL, CA 95008
Owner Name:	City Of Campbell
Owner Type:	Other
Operator Name:	City Of Campbell
Operator Type:	Other
Short-Term Generator Activity:	No
Importer Activity:	No
Mixed Waste Generator:	No
Transporter Activity:	Yes
Transfer Facility Activity:	No
Recycler Activity with Storage:	No

CITY OF CAMPBELL (Continued) **1024796318**

Small Quantity On-Site Burner Exemption:	No
Smelting Melting and Refining Furnace Exemption:	No
Underground Injection Control:	No
Off-Site Waste Receipt:	No
Universal Waste Indicator:	No
Universal Waste Destination Facility:	No
Federal Universal Waste:	No
Active Site State-Reg Handler:	---
Federal Facility Indicator:	Not reported
Hazardous Secondary Material Indicator:	N
Sub-Part K Indicator:	Not reported
2018 GPRA Permit Baseline:	Not on the Baseline
2018 GPRA Renewals Baseline:	Not on the Baseline
202 GPRA Corrective Action Baseline:	No
Subject to Corrective Action Universe:	No
Non-TSDFs Where RCRA CA has Been Imposed Universe:	No
Corrective Action Priority Ranking:	No NCAPS ranking
Environmental Control Indicator:	No
Institutional Control Indicator:	No
Human Exposure Controls Indicator:	N/A
Groundwater Controls Indicator:	N/A
Significant Non-Complier Universe:	No
Unaddressed Significant Non-Complier Universe:	No
Addressed Significant Non-Complier Universe:	No
Significant Non-Complier With a Compliance Schedule Universe:	No
Financial Assurance Required:	Not reported
Handler Date of Last Change:	20230525
Recognized Trader-Importer:	No
Recognized Trader-Exporter:	No
Importer of Spent Lead Acid Batteries:	No
Exporter of Spent Lead Acid Batteries:	No
Recycler Activity Without Storage:	No
Manifest Broker:	No
Sub-Part P Indicator:	No

Handler - Owner Operator:

Owner/Operator Indicator:	Operator
Owner/Operator Name: CITY OF CAMPBELL	
Legal Status:	Other
Date Became Current:	Not reported
Date Ended Current:	Not reported
Owner/Operator Address:	70 N FIRST STREET
Owner/Operator City,State,Zip:	CAMPBELL, CA 95008
Owner/Operator Telephone:	408-866-2754
Owner/Operator Telephone Ext:	Not reported
Owner/Operator Fax:	Not reported
Owner/Operator Email:	Not reported

Owner/Operator Indicator:	Owner
Owner/Operator Name: CITY OF CAMPBELL	
Legal Status:	Other
Date Became Current:	Not reported
Date Ended Current:	Not reported
Owner/Operator Address:	70 N FIRST STREET
Owner/Operator City,State,Zip:	CAMPBELL, CA 95008-1436
Owner/Operator Telephone:	408-866-2100

CITY OF CAMPBELL (Continued) **1024796318**

Owner/Operator Telephone Ext:	Not reported
Owner/Operator Fax:	Not reported
Owner/Operator Email:	Not reported
Owner/Operator Indicator:	Owner
Owner/Operator Name: CITY OF CAMPBELL	
Legal Status:	Other
Date Became Current:	Not reported
Date Ended Current:	Not reported
Owner/Operator Address:	70 N FIRST STREET
Owner/Operator City,State,Zip:	CAMPBELL, CA 95008
Owner/Operator Telephone:	408-866-2754
Owner/Operator Telephone Ext:	Not reported
Owner/Operator Fax:	Not reported
Owner/Operator Email:	Not reported
Owner/Operator Indicator:	Operator
Owner/Operator Name: CITY OF CAMPBELL	
Legal Status:	Other
Date Became Current:	Not reported
Date Ended Current:	Not reported
Owner/Operator Address:	70 N FIRST STREET
Owner/Operator City,State,Zip:	CAMPBELL, CA 95008-1436
Owner/Operator Telephone:	408-866-2100
Owner/Operator Telephone Ext:	Not reported
Owner/Operator Fax:	Not reported
Owner/Operator Email:	Not reported

Historic Generators:

Receive Date:	20230523
Handler Name: CITY OF CAMPBELL	
Federal Waste Generator Description:	Not a generator, verified
State District Owner:	Not reported
Large Quantity Handler of Universal Waste:	No
Recognized Trader Importer:	No
Recognized Trader Exporter:	No
Spent Lead Acid Battery Importer:	No
Spent Lead Acid Battery Exporter:	No
Current Record:	Yes
Non Storage Recycler Activity:	No
Electronic Manifest Broker:	No
Receive Date:	20191216
Handler Name: CITY OF CAMPBELL	
Federal Waste Generator Description:	Not a generator, verified
State District Owner:	Not reported
Large Quantity Handler of Universal Waste:	No
Recognized Trader Importer:	No
Recognized Trader Exporter:	No
Spent Lead Acid Battery Importer:	No
Spent Lead Acid Battery Exporter:	No
Current Record:	No
Non Storage Recycler Activity:	No
Electronic Manifest Broker:	No

List of NAICS Codes and Descriptions:

CITY OF CAMPBELL (Continued) **1024796318**

NAICS Code: 811111
NAICS Description: GENERAL AUTOMOTIVE REPAIR

NAICS Code: 921190
NAICS Description: OTHER GENERAL GOVERNMENT SUPPORT

Facility Has Received Notices of Violations:
Violations: No Violations Found

Evaluation Action Summary:
Evaluations: No Evaluations Found

H106 **CITY OF CAMPBELL CORP YARD** **UST** **U004351244**
North **290 S DILLON AV** **N/A**
1/8-1/4 **CAMPBELL, CA 95008**
0.129 mi.
680 ft. **Site 8 of 12 in cluster H**

Relative:
Lower
Actual:
204 ft.

UST:

Name:	CITY OF CAMPBELL CORP YARD
Address:	290 S DILLON AV
City,State,Zip:	CAMPBELL, CA 95008
Facility ID:	Not reported
Permitting Agency:	Santa Clara County Environmental Health
CERSID:	10351285
Latitude:	37.2836200
Longitude:	-121.943220
Owner type:	Local Agency/District
Facility type:	Motor Vehicle Fueling
Num of inuse ust:	Not reported
Num of closed ust:	0
Num of oos ust:	0
Epa region:	9
Tribal lands:	No
Tank owner name:	City of Campbell
Tank owner mailing address:	70 N First street
Tank owner mailing city:	Campbell
Tank owner mailing zip:	95008
Tank owner mailing state:	CA
Tank operator name:	City of Campbell
Tank operator mailing address:	70 N First street
Tank operator mailing city:	Campbell
Tank operator mailing zip:	95008
Tank operator mailing state:	ca
Tankidnumber:	tank1B
Tank status:	Confirmed/Updated Information
Tank configuration:	One in a Compartmented Unit
Tank closure date:	Not reported
Tank installation date:	1/9/1998 12:00:00 AM
Tank num of compartments:	2
Tank contents:	Diesel
Tank capacity gallons:	2000
Tank type:	Double Wall
Tank pc construction:	Steel
Tank pwpiping construction:	Fiberglass
Tank piping type:	Conventional Suction

CITY OF CAMPBELL CORP YARD (Continued) **U004351244**

Tank piping construction:	Double Walled
Tank sacrificial anode:	No
Tank cp impressed current:	No
Tank cp shutoff:	Yes
Tank alarms:	No
Tank ball float:	Yes
Tank spill bucket:	Yes

Name:	CITY OF CAMPBELL CORP YARD
Address:	290 S DILLON AV
City,State,Zip:	CAMPBELL, CA 95008
Facility ID:	Not reported
Permitting Agency:	Santa Clara County Environmental Health
CERSID:	Not reported
Latitude:	37.2836200
Longitude:	-121.943220
Owner type:	Not reported
Facility type:	Not reported
Num of inuse ust:	Not reported
Num of closed ust:	Not reported
Num of oos ust:	Not reported
Epa region:	Not reported
Tribal lands:	Not reported
Tank owner name:	Not reported
Tank owner mailing address:	Not reported
Tank owner mailing city:	Not reported
Tank owner mailing zip:	Not reported
Tank owner mailing state:	Not reported
Tank operator name:	Not reported
Tank operator mailing address:	Not reported
Tank operator mailing city:	Not reported
Tank operator mailing zip:	Not reported
Tank operator mailing state:	Not reported
Tankidnumber:	Not reported
Tank status:	Not reported
Tank configuration:	Not reported
Tank closure date:	Not reported
Tank installation date:	Not reported
Tank num of compartments:	Not reported
Tank contents:	Not reported
Tank capacity gallons:	Not reported
Tank type:	Not reported
Tank pc construction:	Not reported
Tank pwpiping construction:	Not reported
Tank piping type:	Not reported
Tank piping construction:	Not reported
Tank sacrificial anode:	Not reported
Tank cp impressed current:	Not reported
Tank cp shutoff:	Not reported
Tank alarms:	Not reported
Tank ball float:	Not reported
Tank spill bucket:	Not reported

Name:	CITY OF CAMPBELL CORP YARD
Address:	290 S DILLON AV
City,State,Zip:	CAMPBELL, CA 95008
Facility ID:	Not reported

CITY OF CAMPBELL CORP YARD (Continued) **U004351244**

Permitting Agency:	Santa Clara County Environmental Health
CERSID:	10351285
Latitude:	37.2836200
Longitude:	-121.943220
Owner type:	Local Agency/District
Facility type:	Motor Vehicle Fueling
Num of inuse ust:	Not reported
Num of closed ust:	0
Num of oos ust:	0
Epa region:	9
Tribal lands:	No
Tank owner name:	City of Campbell
Tank owner mailing address:	70 N First street
Tank owner mailing city:	Campbell
Tank owner mailing zip:	95008
Tank owner mailing state:	CA
Tank operator name:	City of Campbell
Tank operator mailing address:	70 N First street
Tank operator mailing city:	Campbell
Tank operator mailing zip:	95008
Tank operator mailing state:	ca
Tankidnumber:	tank1A
Tank status:	Confirmed/Updated Information
Tank configuration:	One in a Compartmented Unit
Tank closure date:	Not reported
Tank installation date:	1/9/1998 12:00:00 AM
Tank num of compartments:	2
Tank contents:	Midgraded Unleaded
Tank capacity gallons:	8000
Tank type:	Double Wall
Tank pc construction:	Steel
Tank pwpiping construction:	Fiberglass
Tank piping type:	Conventional Suction
Tank piping construction:	Double Walled
Tank sacrificial anode:	No
Tank cp impressed current:	No
Tank cp shutoff:	Yes
Tank alarms:	No
Tank ball float:	Yes
Tank spill bucket:	Yes

Name:	CITY OF CAMPBELL CORP YARD
Address:	290 S DILLON AV
City,State,Zip:	CAMPBELL, CA 95008
Facility ID:	Not reported
Permitting Agency:	Santa Clara County Environmental Health
CERSID:	Not reported
Latitude:	37.28362
Longitude:	-121.94322
Owner type:	Not reported
Facility type:	Not reported
Num of inuse ust:	Not reported
Num of closed ust:	Not reported
Num of oos ust:	Not reported
Epa region:	Not reported
Tribal lands:	Not reported
Tank owner name:	Not reported

CITY OF CAMPBELL CORP YARD (Continued) **U004351244**

Tank owner mailing address:	Not reported
Tank owner mailing city:	Not reported
Tank owner mailing zip:	Not reported
Tank owner mailing state:	Not reported
Tank operator name:	Not reported
Tank operator mailing address:	Not reported
Tank operator mailing city:	Not reported
Tank operator mailing zip:	Not reported
Tank operator mailing state:	Not reported
Tankidnumber:	Not reported
Tank status:	Not reported
Tank configuration:	Not reported
Tank closure date:	Not reported
Tank installation date:	Not reported
Tank num of compartments:	Not reported
Tank contents:	Not reported
Tank capacity gallons:	Not reported
Tank type:	Not reported
Tank pc construction:	Not reported
Tank pwpiping construction:	Not reported
Tank piping type:	Not reported
Tank piping construction:	Not reported
Tank sacrificial anode:	Not reported
Tank cp impressed current:	Not reported
Tank cp shutoff:	Not reported
Tank alarms:	Not reported
Tank ball float:	Not reported
Tank spill bucket:	Not reported

H107 **DRAEGER CONSTRUCTION INC** **SWEEPS UST** **S101594648**
North **260 DILLON AVE** **CA FID UST** **N/A**
1/8-1/4 **CAMPBELL, CA 95008**
0.132 mi.
699 ft. **Site 9 of 12 in cluster H**

Relative:
Lower

Actual:
205 ft.

SWEEPS UST:

Name:	DRAEGER CONSTRUCTION INC
Address:	260 DILLON AVE
City:	CAMPBELL
Status:	Active
Comp Number:	6921
Number:	1
Board Of Equalization:	44-026283
Referral Date:	04-04-91
Action Date:	04-04-91
Created Date:	02-29-88
Owner Tank Id:	1
SWRCB Tank Id:	43-008-006921-000001
Tank Status:	A
Capacity:	8000
Active Date:	04-04-91
Tank Use:	M.V. FUEL
STG:	P
Content:	REG UNLEADED
Number Of Tanks:	1

CA FID UST:

DRAEGER CONSTRUCTION INC (Continued) **S101594648**

Facility ID:	43012236
Regulated By:	UTNKA
Regulated ID:	00006921
Cortese Code:	Not reported
SIC Code:	Not reported
Facility Phone:	4083781110
Mail To:	Not reported
Mailing Address:	4433 MERLIN ST
Mailing Address 2:	Not reported
Mailing City,St,Zip:	CAMPBELL 95008
Contact:	Not reported
Contact Phone:	Not reported
DUNs Number:	Not reported
NPDES Number:	Not reported
EPA ID:	Not reported
Comments:	Not reported
Status:	Active

H108 **STINSON CONSTRUCTION INC** **HIST UST** **U001600906**
North **260 DILLON AVE** **N/A**
1/8-1/4 **CAMPBELL, CA 95008**
0.132 mi.
699 ft. **Site 10 of 12 in cluster H**

Relative:
Lower

Actual:
205 ft.

HIST UST:

Name:	STINSON CONSTRUCTION INC
Address:	260 DILLON AVE
City,State,Zip:	CAMPBELL, CA 95008
File Number:	00020944
URL:	https://documents.geotracker.waterboards.ca.gov/ustpdfs/pdf/00020944.pdf
Region:	STATE
Facility ID:	00000006921
Facility Type:	Other
Other Type:	CONSTRUCTION INC
Contact Name:	WILLIAM A. STINSON
Telephone:	4083707050
Owner Name:	STINSON CONSTRUCTION INC.
Owner Address:	260 DILLON AVE.
Owner City,St,Zip:	CAMPBELL, CA 95008
Total Tanks:	0001
Tank Num:	001
Container Num:	1
Year Installed:	1981
Tank Capacity:	00008000
Tank Used for:	PRODUCT
Type of Fuel:	REGULAR
Container Construction Thickness:	Not reported
Leak Detection:	Visual, Stock Inventor

Click here for Geo Tracker PDF:

K109 SSW 1/8-1/4 0.133 mi. 703 ft.

RJ ZIPSE PAVING COMPANY
100 A CRISTICH LN
CAMPBELL, CA 95008

Site 5 of 18 in cluster K

HIST UST
CUPA Listings
HAZNET
CERS
HWTS

S113068176
N/A

Relative: Higher

Actual: 218 ft.

HIST UST:

Name:	RJ ZIPSE PAVING COMPANY
Address:	100 A CRISTICH LN
City,State,Zip:	CAMPBELL, CA 95008
File Number:	0002075e
URL:	https://documents.geotracker.waterboards.ca.gov/ustpdfs/pdf/0002075e.pdf
Region:	Not reported
Facility ID:	Not reported
Facility Type:	Not reported
Other Type:	Not reported
Contact Name:	Not reported
Telephone:	Not reported
Owner Name:	Not reported
Owner Address:	Not reported
Owner City,St,Zip:	Not reported
Total Tanks:	Not reported
Tank Num:	Not reported
Container Num:	Not reported
Year Installed:	Not reported
Tank Capacity:	Not reported
Tank Used for:	Not reported
Type of Fuel:	Not reported
Container Construction Thickness:	Not reported
Leak Detection:	Not reported

Click here for Geo Tracker PDF:

CUPA SANTA CLARA:

Name:	MIRACLE METHOD
Address:	100 CRISTICH LN F
City,State,Zip:	CAMPBELL, CA 95008
Region:	SANTA CLARA
Telephone:	4083773078
UDF Email:	Not reported
PE#:	2240
Program Description:	GENERATES < 10 GAL/YR
Program Identifier:	DEH PERMIT-HAZ WASTE GENERATOR PROGRAM
Latitude:	37.276255
Longitude:	-121.945044
Record ID:	PR0381689
Facility ID:	FA0260426

HAZNET:

Name:	AUTOMOTIVE SERVICE
Address:	100 CRISTICH LANE
Address 2:	Not reported
City,State,Zip:	CAMPBELL, CA 950080000
Contact:	ADELINE NEWSHAM
Telephone:	--
Mailing Name:	Not reported
Mailing Address:	100 CRISTICH LN STE C

RJ ZIPSE PAVING COMPANY (Continued) **S113068176**

Year:	1996
Gepaid:	CAL000121199
TSD EPA ID:	CAD009452657
CA Waste Code:	223 - Unspecified oil-containing waste
Disposal Method:	R01 - Recycler
Tons:	0.2919

Additional Info:

Year:	1996
Gen EPA ID:	CAL000121199
Shipment Date:	19960725
Creation Date:	5/30/1997 0:00:00
Receipt Date:	19960801
Manifest ID:	95777117
Trans EPA ID:	CAD982417255
Trans Name:	Not reported
Trans 2 EPA ID:	Not reported
Trans 2 Name:	Not reported
TSDF EPA ID:	CAD009452657
Trans Name:	Not reported
TSDF Alt EPA ID:	Not reported
TSDF Alt Name:	Not reported
Waste Code Description:	223 - Unspecified oil-containing waste
RCRA Code:	F001
Meth Code:	R01 - Recycler
Quantity Tons:	0.2919
Waste Quantity:	70
Quantity Unit:	G
Additional Code 1:	Not reported
Additional Code 2:	Not reported
Additional Code 3:	Not reported
Additional Code 4:	Not reported
Additional Code 5:	Not reported

CERS:

Name:	WARREN'S WOODWORKING
Address:	100 CRISTICH LANE
City,State,Zip:	CAMPBELL, CA 95008-5401
Site ID:	504196
CERS ID:	110013819788
CERS Description:	US EPA Air Emission Inventory System (EIS)

HWTS:

Name:	AUTOMOTIVE SERVICE
Address:	100 CRISTICH LANE
Address 2:	Not reported
City,State,Zip:	CAMPBELL, CA 95008
EPA ID:	CAL000121199
Inactive Date:	06/30/1999
Create Date:	09/14/1993
Last Act Date:	Not reported
Mailing Name:	Not reported
Mailing Address:	100 CRISTICH LN STE C
Mailing Address 2:	Not reported

RJ ZIPSE PAVING COMPANY (Continued) **S113068176**

Mailing City,State,Zip:	CAMPBELL, CA 950080000
Owner Name:	MADELINE NEWSHAN
Owner Address:	Not reported
Owner Address 2:	Not reported
Owner City,State,Zip:	Not reported
Owner Phone:	Not reported
Owner Fax:	Not reported
Contact Name:	ADELINE NEWSHAM
Contact Address:	INACT PER NONDEL 99VQ - CR
Contact Address 2:	Not reported
City,State,Zip:	CAMPBELL, CA
Contact Phone:	Not reported
Contact Fax:	Not reported
Facility Status:	Inactive
Facility Type:	PERMANENT
Category:	STATE
Latitude:	37.278533
Longitude:	-121.943901

K110 **R.J. ZIPSE PAVING COMPANY** **SWEEPS UST** **S106931045**
SSW **100 CRISTICH LN A** **N/A**
1/8-1/4 **CAMPBELL, CA 95008**
0.133 mi.
703 ft. **Site 6 of 18 in cluster K**

Relative:
Higher

Actual:
218 ft.

SWEEPS UST:

Name:	R.J. ZIPSE PAVING COMPANY
Address:	100 CRISTICH LN A
City:	CAMPBELL
Status:	Not reported
Comp Number:	14248
Number:	Not reported
Board Of Equalization:	Not reported
Referral Date:	Not reported
Action Date:	Not reported
Created Date:	Not reported
Owner Tank Id:	Not reported
SWRCB Tank Id:	43-008-014248-000001
Tank Status:	Not reported
Capacity:	500
Active Date:	Not reported
Tank Use:	M.V. FUEL
STG:	PRODUCT
Content:	REG UNLEADED
Number Of Tanks:	1

K111 **R.J. ZIPSE PAVING COMPANY** **CA FID UST** **S101624864**
SSW **100 CRISTICH LN** **N/A**
1/8-1/4 **CAMPBELL, CA 95008**
0.133 mi.
703 ft. **Site 7 of 18 in cluster K**

Relative:
Higher

Actual:
218 ft.

CA FID UST:

Facility ID:	43008036
Regulated By:	UTNKA
Regulated ID:	00014248

R.J. ZIPSE PAVING COMPANY (Continued) **S101624864**

Cortese Code:	Not reported
SIC Code:	Not reported
Facility Phone:	4083771510
Mail To:	Not reported
Mailing Address:	P O BOX
Mailing Address 2:	Not reported
Mailing City,St,Zip:	CAMPBELL 95008
Contact:	Not reported
Contact Phone:	Not reported
DUNs Number:	Not reported
NPDES Number:	Not reported
EPA ID:	Not reported
Comments:	Not reported
Status:	Active

K112 **SPEARS ENTERPRISES LLC** **CUPA Listings** **S121471301**
SSW **100 CRISTICH LN D** **N/A**
1/8-1/4 **CAMPBELL, CA 95008**
0.133 mi.
703 ft. **Site 8 of 18 in cluster K**

Relative:
Higher

Actual:
218 ft.

CUPA SANTA CLARA:

Name:	SPEARS ENTERPRISES LLC
Address:	100 CRISTICH LN D
City,State,Zip:	CAMPBELL, CA 95008
Region:	SANTA CLARA
Telephone:	4088790724
UDF Email:	Not reported
PE#:	2201
Program Description:	GENERATES WASTE OIL ONLY
Program Identifier:	DEH PERMIT-HAZ WASTE GENERATOR PROGRAM
Latitude:	37.276255
Longitude:	-121.945044
Record ID:	PR0330628
Facility ID:	FA0230579

K113 **CADILLAC RANCH AUTOMOTIVE SERV** **CUPA Listings** **S121471303**
SSW **100 CRISTICH LN #C** **N/A**
1/8-1/4 **CAMPBELL, CA 95008**
0.133 mi.
703 ft. **Site 9 of 18 in cluster K**

Relative:
Higher

Actual:
218 ft.

CUPA SANTA CLARA:

Name:	CADILLAC RANCH AUTOMOTIVE SERV
Address:	100 CRISTICH LN #C
City,State,Zip:	CAMPBELL, CA 95008
Region:	SANTA CLARA
Telephone:	4083772523
UDF Email:	Not reported
PE#:	2205
Program Description:	GENERATES 100 KG YR TO <5 TONS/YR
Program Identifier:	DEH PERMIT-HAZ WASTE GENERATOR PROGRAM
Latitude:	37.276255
Longitude:	-121.945044
Record ID:	PR0330931
Facility ID:	FA0230583

K114 SSW 1/8-1/4 0.133 mi. 703 ft. | **NORDIC PAINTING 100 CRISTICH LN F CAMPBELL, CA 95008** | **CERS HAZ WASTE** | **S121473784 N/A**

Site 10 of 18 in cluster K

Relative: Higher

Actual: 218 ft.

CERS HAZ WASTE:

Name:	NORDIC PAINTING
Address:	100 CRISTICH LN F
City,State,Zip:	CAMPBELL, CA 95008
Site ID:	52385
CERS ID:	10343656
CERS Description:	Hazardous Waste Generator

Evaluation:

Eval General Type:	Compliance Evaluation Inspection
Eval Date:	06-29-2016
Violations Found:	No
Eval Type:	Routine done by local agency
Eval Notes:	On site to conduct a routine hazardous waste inspection. Facility is a painting contractor that only works with latex paints. Latex paints leftover from projects are stored in the warehouse and collected every 6 months by the California Paint Care Program. Fire extinguishers have had annual maintenance. Bills of lading were reviewed for latex paint recycling.
Eval Division:	Santa Clara County Environmental Health
Eval Program:	HW
Eval Source:	CERS,

Affiliation:

Affiliation Type Desc:	Legal Owner
Entity Name:	BRIDGES, CRAIG
Entity Title:	Not reported
Affiliation Address:	100 CRISTICH LN F
Affiliation City:	CAMPBELL
Affiliation State:	CA
Affiliation Country:	United States
Affiliation Zip:	95008
Affiliation Phone:	(408) 377-3900,

Affiliation Type Desc:	Parent Corporation
Entity Name:	NORDIC PAINTING
Entity Title:	Not reported
Affiliation Address:	Not reported
Affiliation City:	Not reported
Affiliation State:	Not reported
Affiliation Country:	Not reported
Affiliation Zip:	Not reported
Affiliation Phone:	,

Affiliation Type Desc:	CUPA District
Entity Name:	Santa Clara County Environmental Health
Entity Title:	Not reported
Affiliation Address:	1555 Berger Drive, Suite 300
Affiliation City:	San Jose
Affiliation State:	CA
Affiliation Country:	Not reported
Affiliation Zip:	95112-2716
Affiliation Phone:	(408) 918-3400,

NORDIC PAINTING (Continued) **S121473784**

Affiliation Type Desc:	Facility Mailing Address
Entity Name:	Mailing Address
Entity Title:	Not reported
Affiliation Address:	100 CRISTICH LN F
Affiliation City:	CAMPBELL
Affiliation State:	CA
Affiliation Country:	Not reported
Affiliation Zip:	95008
Affiliation Phone:	,

K115 **WILSON MOTOR SPORTS** **CUPA Listings** **S121471720**
SSW **100 CRISTICH LN #E** **N/A**
1/8-1/4 **CAMPBELL, CA 95008**
0.133 mi.
703 ft. **Site 11 of 18 in cluster K**

Relative:
Higher
Actual:
218 ft.

CUPA SANTA CLARA:

Name:	WILSON MOTOR SPORTS
Address:	100 CRISTICH LN #E
City,State,Zip:	CAMPBELL, CA 95008
Region:	SANTA CLARA
Telephone:	4083719199
UDF Email:	Not reported
PE#:	2205
Program Description:	GENERATES 100 KG YR TO <5 TONS/YR
Program Identifier:	DEH PERMIT-HAZ WASTE GENERATOR PROGRAM
Latitude:	37.276255
Longitude:	-121.945044
Record ID:	PR0364125
Facility ID:	FA0250883

K116 **R.J. ZIPSE PAVING COMPANY** **HIST UST** **U001600890**
SSW **100 CRISTICH LN STE A** **N/A**
1/8-1/4 **CAMPBELL, CA 95008**
0.133 mi.
703 ft. **Site 12 of 18 in cluster K**

Relative:
Higher
Actual:
218 ft.

HIST UST:

Name:	R.J. ZIPSE PAVING COMPANY
Address:	100 CRISTICH LN STE A
City,State,Zip:	CAMPBELL, CA 95008
File Number:	Not reported
URL:	Not reported
Region:	STATE
Facility ID:	00000014248
Facility Type:	Other
Other Type:	GEN'L ENGR CONTRACTO
Contact Name:	BILL JOHNSON
Telephone:	4083771510
Owner Name:	R.J. ZIPSE PAVING COMPANY
Owner Address:	100 A CRISTICH LN
Owner City,St,Zip:	CAMPBELL, CA 95008
Total Tanks:	0001
Tank Num:	001

R.J. ZIPSE PAVING COMPANY (Continued) **U001600890**

Container Num:	0001
Year Installed:	Not reported
Tank Capacity:	00000500
Tank Used for:	PRODUCT
Type of Fuel:	UNLEADED
Container Construction Thickness:	12
Leak Detection:	Visual

L117 **HENRY LITTLE TRACTOR SERV** **LUST** **S103881391**
NNW **310 RAILWAY** **HIST CORTESE** **N/A**
1/8-1/4 **CAMPBELL, CA 95008** **NPDES**
0.134 mi. **CIWQS**
708 ft. **Site 1 of 11 in cluster L** **CERS**

Relative:
Lower

Actual:
206 ft.

LUST:

Name:	HENRY LITTLE TRACTOR SVC.
Address:	310 RAILWAY AVE
City,State,Zip:	CAMPBELL, CA 95008
Lead Agency:	SANTA CLARA COUNTY LOP
Case Type:	LUST Cleanup Site
Geo Track:	http://geotracker.waterboards.ca.gov/profile_report.asp?global_id=T0608500715
Global Id:	T0608500715
Latitude:	37.2827263574272
Longitude:	-121.944208145142
Status:	Completed - Case Closed
Status Date:	01/30/1995
Case Worker:	DEH
RB Case Number:	Not reported
Local Agency:	SANTA CLARA COUNTY LOP
File Location:	All Files are on GeoTracker or in the Local Agency Database
Local Case Number:	Not reported
Potential Media Affect:	Soil
Potential Contaminants of Concern:	Diesel
EPA Region:	9
Coordinate Source:	Google Map Move
Cuf Case:	NO
Quantity Released Gallons:	Not reported
Begin Date:	11/21/1990
Leak Reported Date:	12/03/1990
How Discovered:	Not reported
How Discovered Description:	Not reported
Discharge Source:	Not reported
Discharge Cause:	Not reported
Stop Method:	Not reported
Stop Description:	Not reported
No Further Action Date:	01/30/1995
CA Water Watershed Name:	Santa Clara - Guadalupe River (205.40)
Dwr Groundwater Subbasin Name:	Santa Clara Valley - Santa Clara (2-009.02)
Disadvantaged Community:	Not reported
CA Enviroscreen 3 Score:	11-15%
CA Enviroscreen 4 Score:	20-25%
Military DOD Site:	No
Facility Project Subtype:	Not reported
RWQCB Region:	SAN FRANCISCO BAY RWQCB (REGION 2)
Site History:	Not reported

LUST:

Global Id:	T0608500715

HENRY LITTLE TRACTOR SERV (Continued) **S103881391**

Contact Type:	Local Agency Caseworker - Primary Caseworker
Contact Name:	DEH CASEWORKER
Organization Name:	SANTA CLARA COUNTY LOP
Address:	1555 Berger Drive, Suite 300
City:	SAN JOSE
Email:	smp@deh.sccgov.org
Phone Number:	4089183400

Global Id:	T0608500715
Contact Type:	Regional Board Caseworker
Contact Name:	Regional Water Board
Organization Name:	SAN FRANCISCO BAY RWQCB (REGION 2)
Address:	1515 CLAY ST SUITE 1400
City:	OAKLAND
Email:	Not reported
Phone Number:	Not reported

LUST:

Global Id:	T0608500715
Action Type:	Other
Date:	12/03/1990
Action:	Leak Reported

Global Id:	T0608500715
Action Type:	RESPONSE
Date:	11/21/1990
Action:	Other Report / Document

Global Id:	T0608500715
Action Type:	ENFORCEMENT
Date:	05/21/1991
Action:	Notice of Responsibility - #39257

Global Id:	T0608500715
Action Type:	ENFORCEMENT
Date:	01/30/1995
Action:	Closure/No Further Action Letter

Global Id:	T0608500715
Action Type:	REMEDIATION
Date:	11/21/1990
Action:	Excavation

LUST:

Global Id:	T0608500715
Status:	Open - Case Begin Date
Status Date:	11/21/1990

Global Id:	T0608500715
Status:	Open - Site Assessment
Status Date:	11/21/1990

Global Id:	T0608500715
Status:	Completed - Case Closed
Status Date:	01/30/1995

HENRY LITTLE TRACTOR SERV (Continued) **S103881391**

LUST SANTA CLARA:

Name:	HENRY LITTLE TRACTOR SVC.
Address:	310 RAILWAY AVE
City,State,Zip:	CAMPBELL, CA
Region:	SANTA CLARA
SCVWD ID:	08S1W35F02F
Date Closed:	01/30/1995
EDR Link ID:	08S1W35F02F

HIST CORTESE:

edr_fname:	HENRY LITTLE TRACTOR SERV
edr_fadd1:	310 RAILWAY
City,State,Zip:	CAMPBELL, CA 95008
Region:	CORTESE
Facility County Code:	43
Reg By:	LTNKA
Reg Id:	43-0685

NPDES:

Name:	RESIDENCES AT RAILWAY
Address:	310 330 RAILWAY AVE
City,State,Zip:	CAMPBELL, CA 95008
Facility Status:	Terminated
NPDES Number:	CAS000002
Region:	2
Agency Number:	0
Regulatory Measure ID:	468523
Place ID:	Not reported
Order Number:	2009-0009-DWQ
WDID:	2 43C375144
Regulatory Measure Type:	Enrollee
Program Type:	Construction
Adoption Date Of Regulatory Measure:	Not reported
Effective Date Of Regulatory Measure:	01/25/2016
Termination Date Of Regulatory Measure:	12/16/2022
Expiration Date Of Regulatory Measure:	Not reported
Discharge Address:	1801 I Street
Discharge Name:	Hurley Contractors
Discharge City:	Sacramento
Discharge State:	California
Discharge Zip:	95811
Status:	Not reported
Status Date:	Not reported
Operator Name:	Not reported
Operator Address:	Not reported
Operator City:	Not reported
Operator State:	Not reported
Operator Zip:	Not reported

NPDES as of 03/2018:

NPDES Number:	Not reported
Status:	Not reported
Agency Number:	Not reported
Region:	2
Regulatory Measure ID:	468523
Order Number:	Not reported

HENRY LITTLE TRACTOR SERV (Continued) **S103881391**

Regulatory Measure Type:	Construction
Place ID:	Not reported
WDID:	2 43C375144
Program Type:	Not reported
Adoption Date Of Regulatory Measure:	Not reported
Effective Date Of Regulatory Measure:	Not reported
Expiration Date Of Regulatory Measure:	Not reported
Termination Date Of Regulatory Measure:	Not reported
Discharge Name:	Not reported
Discharge Address:	Not reported
Discharge City:	Not reported
Discharge State:	Not reported
Discharge Zip:	Not reported
Received Date:	01/13/2016
Processed Date:	01/25/2016
Status:	Active
Status Date:	01/25/2016
Place Size:	3.76
Place Size Unit:	Acres
Contact:	Nick Linkert
Contact Title:	Not reported
Contact Phone:	916-471-3001
Contact Phone Ext:	Not reported
Contact Email:	nsl@antoncap.com
Operator Name:	Hurley Contractors
Operator Address:	1801 I Street
Operator City:	Sacramento
Operator State:	California
Operator Zip:	95811
Operator Contact:	Nick Linkert
Operator Contact Title:	Not reported
Operator Contact Phone:	916-471-3001
Operator Contact Phone Ext:	Not reported
Operator Contact Email:	nsl@antoncap.com
Operator Type:	Private Business
Developer:	Hurley Contractors
Developer Address:	1801 I Street
Developer City:	Sacramento
Developer State:	California
Developer Zip:	95811
Developer Contact:	Nick Linkert
Developer Contact Title:	Not reported
Constype Linear Utility Ind:	N
Emergency Phone:	Not reported
Emergency Phone Ext:	Not reported
Constype Above Ground Ind:	N
Constype Below Ground Ind:	N
Constype Cable Line Ind:	N
Constype Comm Line Ind:	N
Constype Commertial Ind:	N
Constype Electrical Line Ind:	N
Constype Gas Line Ind:	N
Constype Industrial Ind:	N
Constype Other Description:	Not reported
Constype Other Ind:	Y
Constype Recons Ind:	N
Constype Residential Ind:	Y

HENRY LITTLE TRACTOR SERV (Continued) **S103881391**

Constype Transport Ind:	N
Constype Utility Description:	Not reported
Constype Utility Ind:	N
Constype Water Sewer Ind:	N
Dir Discharge Uswater Ind:	N
Receiving Water Name:	San Tomas Aquinas Creek
Certifier:	Nick Linkert
Certifier Title:	Project Manager
Certification Date:	13-JAN-16
Primary Sic:	Not reported
Secondary Sic:	Not reported
Tertiary Sic:	Not reported
NPDES Number:	CAS000002
Status:	Active
Agency Number:	0
Region:	2
Regulatory Measure ID:	468523
Order Number:	2009-0009-DWQ
Regulatory Measure Type:	Enrollee
Place ID:	Not reported
WDID:	2 43C375144
Program Type:	Construction
Adoption Date Of Regulatory Measure:	Not reported
Effective Date Of Regulatory Measure:	01/25/2016
Expiration Date Of Regulatory Measure:	Not reported
Termination Date Of Regulatory Measure:	Not reported
Discharge Name:	Hurley Contractors
Discharge Address:	1801 I Street
Discharge City:	Sacramento
Discharge State:	California
Discharge Zip:	95811
Received Date:	Not reported
Processed Date:	Not reported
Status:	Not reported
Status Date:	Not reported
Place Size:	Not reported
Place Size Unit:	Not reported
Contact:	Not reported
Contact Title:	Not reported
Contact Phone:	Not reported
Contact Phone Ext:	Not reported
Contact Email:	Not reported
Operator Name:	Not reported
Operator Address:	Not reported
Operator City:	Not reported
Operator State:	Not reported
Operator Zip:	Not reported
Operator Contact:	Not reported
Operator Contact Title:	Not reported
Operator Contact Phone:	Not reported
Operator Contact Phone Ext:	Not reported
Operator Contact Email:	Not reported
Operator Type:	Not reported
Developer:	Not reported
Developer Address:	Not reported
Developer City:	Not reported

HENRY LITTLE TRACTOR SERV (Continued) **S103881391**

Developer State:	Not reported
Developer Zip:	Not reported
Developer Contact:	Not reported
Developer Contact Title:	Not reported
Constype Linear Utility Ind:	Not reported
Emergency Phone:	Not reported
Emergency Phone Ext:	Not reported
Constype Above Ground Ind:	Not reported
Constype Below Ground Ind:	Not reported
Constype Cable Line Ind:	Not reported
Constype Comm Line Ind:	Not reported
Constype Commertial Ind:	Not reported
Constype Electrical Line Ind:	Not reported
Constype Gas Line Ind:	Not reported
Constype Industrial Ind:	Not reported
Constype Other Description:	Not reported
Constype Other Ind:	Not reported
Constype Recons Ind:	Not reported
Constype Residential Ind:	Not reported
Constype Transport Ind:	Not reported
Constype Utility Description:	Not reported
Constype Utility Ind:	Not reported
Constype Water Sewer Ind:	Not reported
Dir Discharge Uswater Ind:	Not reported
Receiving Water Name:	Not reported
Certifier:	Not reported
Certifier Title:	Not reported
Certification Date:	Not reported
Primary Sic:	Not reported
Secondary Sic:	Not reported
Tertiary Sic:	Not reported

CIWQS:

Name:	RESIDENCES AT RAILWAY
Address:	310 330 RAILWAY AVE
City,State,Zip:	CAMPBELL, CA 95008
Agency:	Hurley Contractors
Agency Address:	1801 I Street, Sacramento, CA 95811
Place/Project Type:	Construction - Other, Residential
SIC/NAICS:	Not reported
Region:	2
Program:	CONSTW
Regulatory Measure Status:	Terminated
Regulatory Measure Type:	Storm water construction
Order Number:	2009-0009-DWQ
WDID:	2 43C375144
NPDES Number:	CAS000002
Adoption Date:	Not reported
Effective Date:	01/25/2016
Termination Date:	12/16/2022
Expiration/Review Date:	Not reported
Design Flow:	Not reported
Major/Minor:	Not reported
Complexity:	Not reported
TTWQ:	Not reported
Enforcement Actions within 5 years:	1

HENRY LITTLE TRACTOR SERV (Continued) **S103881391**

Violations within 5 years: 1
Latitude: 37.282226
Longitude: -121.945832

CERS:
Name: HENRY LITTLE TRACTOR SVC.
Address: 310 RAILWAY AVE
City,State,Zip: CAMPBELL, CA 95008
Site ID: 659782
CERS ID: T0608500715
CERS Description: Leaking Underground Storage Tank Cleanup Site

Affiliation:
Affiliation Type Desc: Regional Board Caseworker
Entity Name: Regional Water Board - SAN FRANCISCO BAY RWQCB (REGION 2)
Entity Title: Not reported
Affiliation Address: 1515 CLAY ST SUITE 1400
Affiliation City: OAKLAND
Affiliation State: CA
Affiliation Country: Not reported
Affiliation Zip: Not reported
Affiliation Phone: ,

Affiliation Type Desc: Local Agency Caseworker
Entity Name: DEH CASEWORKER - SANTA CLARA COUNTY LOP
Entity Title: Not reported
Affiliation Address: 1555 Berger Drive, Suite 300
Affiliation City: SAN JOSE
Affiliation State: CA
Affiliation Country: Not reported
Affiliation Zip: Not reported
Affiliation Phone: 4089183400,

L118 **HENRY LITTLE TRACTOR SERVICE** **CUPA Listings** **S121468371**
NNW **310 RAILWAY AV** **N/A**
1/8-1/4 **CAMPBELL, CA 95008**
0.134 mi.
708 ft. **Site 2 of 11 in cluster L**

Relative:
Lower

Actual:
206 ft.

CUPA SANTA CLARA:
Name: HENRY LITTLE TRACTOR SERVICE
Address: 310 RAILWAY AV
City,State,Zip: CAMPBELL, CA 95008
Region: SANTA CLARA
Telephone: 5555555555
UDF Email: Not reported
PE#: 2201
Program Description: GENERATES WASTE OIL ONLY
Program Identifier: DEH PERMIT-HAZ WASTE GENERATOR PROGRAM
Latitude: 37.283977
Longitude: -121.943923
Record ID: PR0313790
Facility ID: FA0200339

L119 NNW 1/8-1/4 0.134 mi. 708 ft. | **HENRY LITTLE TRACTOR SVC.**
310 RAILWAY AVE
CAMPBELL, CA 95008

Site 3 of 11 in cluster L

LUST
HIST LUST
Cortese

S102431316
N/A

Relative: Lower

Actual: 206 ft.

LUST REG 2:

Region:	2
Facility Id:	Not reported
Facility Status:	Case Closed
Case Number:	08S1W35F02f
How Discovered:	Not reported
Leak Cause:	Not reported
Leak Source:	Not reported
Date Leak Confirmed:	Not reported
Oversight Program:	LUST
Prelim. Site Assesment Wokplan Submitted:	Not reported
Preliminary Site Assesment Began:	11/21/1990
Pollution Characterization Began:	Not reported
Pollution Remediation Plan Submitted:	Not reported
Date Remediation Action Underway:	Not reported
Date Post Remedial Action Monitoring Began:	Not reported

HIST LUST SANTA CLARA:

Name:	Henry Little Tractor Svc.
Address:	310 Railway Ave
City:	Campbell
Region:	SANTA CLARA
Region Code:	2
SCVWD ID:	08S1W35F02
Oversite Agency:	SCVWD
Date Listed:	1991-02-21 00:00:00
Closed Date:	1995-01-30 00:00:00

CORTESE:

Name:	HENRY LITTLE TRACTOR SVC.
Address:	310 RAILWAY AVE
City,State,Zip:	CAMPBELL, CA 95008
Region:	CORTESE
Envirostor Id:	Not reported
Global ID:	T0608500715
Site/Facility Type:	LUST CLEANUP SITE
Cleanup Status:	COMPLETED - CASE CLOSED
Status Date:	Not reported
Site Code:	Not reported
Latitude:	Not reported
Longitude:	Not reported
Owner:	Not reported
Enf Type:	Not reported
Swat R:	Not reported
Flag:	active
Order No:	Not reported
Waste Discharge System No:	Not reported
Effective Date:	Not reported
Region 2:	Not reported
WID Id:	Not reported
Solid Waste Id No:	Not reported
Waste Management Uit Name:	Not reported

HENRY LITTLE TRACTOR SVC. (Continued) **S102431316**

File Name: Active Open

M120
South
1/8-1/4
0.135 mi.
714 ft.

JERRY WOODS ENTERPRISES
491 MCGLINCY LN 1 & 4
CAMPBELL, CA 95008

CERS HAZ WASTE **S112345972**
CUPA Listings **N/A**

Site 1 of 5 in cluster M

Relative:
Higher

Actual:
215 ft.

CERS HAZ WASTE:

Name:	JERRY WOODS ENTERPRISES
Address:	491 MCGLINCY LN 1 & 4
City,State,Zip:	CAMPBELL, CA 95008
Site ID:	125912
CERS ID:	10353358
CERS Description:	Hazardous Waste Generator

Violations:

Site ID:	125912
Site Name:	JERRY WOODS ENTERPRISES
Violation Date:	07-06-2016
Citation:	HSC 6.5 Multiple - California Health and Safety Code, Chapter 6.5, Section(s) Multiple
Violation Description:	Hazardous Waste Generator Program - Operations/Maintenance - General
Violation Notes:	Returned to compliance on 07/28/2016. 1 x 15 gallon drum of waste brake fluid has a start date of 8/1/13. No disposal records were reviewed for waste brake fluid. Using point of generation rules, your accumulation time limit for waste brake fluid is 1 year.
Violation Division:	Santa Clara County Environmental Health
Violation Program:	HW
Violation Source:	CERS,

Evaluation:

Eval General Type:	Compliance Evaluation Inspection
Eval Date:	07-06-2016
Violations Found:	Yes
Eval Type:	Routine done by local agency
Eval Notes:	On site to conduct a routine hazardous waste inspection. Facility specializes in servicing and painting Porsche race cars. Areas inspected include the 4 service bays and the outdoor parking lot. Observed the following wastes on site: 1 x 55 gallon drum of used oil 1 x 30 gallon drum of waste coolant (point of generation) 2 x 20 gallon used oil rollers 1 x 55 gallon drum of used oil filters 1 x 55 gallon drum of waste paint liquids (point of generation) 1 x 30 gallon drum of waste waterborne paint liquids (point of generation) 1 x 30 gallon drum of waste flammable solids (point of generation) 1 x 15 gallon drum of waste brake fluid (point of generation) Fire extinguishers have had annual maintenance Spill control is available on site Rags are laundered by Aramark Battery cores are managed by Interstate Metal shavings are collected and managed as scrap metal Employees are thoroughly familiar with hazardous waste management Container areas are inspected [Truncated]
Eval Division:	Santa Clara County Environmental Health
Eval Program:	HW
Eval Source:	CERS,

Affiliation:

Affiliation Type Desc:	Facility Mailing Address

JERRY WOODS ENTERPRISES (Continued) **S112345972**

Entity Name:	Mailing Address
Entity Title:	Not reported
Affiliation Address:	491 MC GLINCEY LN 1 & 4
Affiliation City:	CAMPBELL
Affiliation State:	CA
Affiliation Country:	Not reported
Affiliation Zip:	95008
Affiliation Phone:	,

Affiliation Type Desc:	Legal Owner
Entity Name:	WOODS, JERRY
Entity Title:	Not reported
Affiliation Address:	491 MC GLINCEY LN 1 & 4
Affiliation City:	CAMPBELL
Affiliation State:	CA
Affiliation Country:	United States
Affiliation Zip:	95008
Affiliation Phone:	(408) 369-9607,

Affiliation Type Desc:	CUPA District
Entity Name:	Santa Clara County Environmental Health
Entity Title:	Not reported
Affiliation Address:	1555 Berger Drive, Suite 300
Affiliation City:	San Jose
Affiliation State:	CA
Affiliation Country:	Not reported
Affiliation Zip:	95112-2716
Affiliation Phone:	(408) 918-3400,

Affiliation Type Desc:	Parent Corporation
Entity Name:	JERRY WOODS ENTERPRISES
Entity Title:	Not reported
Affiliation Address:	Not reported
Affiliation City:	Not reported
Affiliation State:	Not reported
Affiliation Country:	Not reported
Affiliation Zip:	Not reported
Affiliation Phone:	,

CUPA SANTA CLARA:

Name:	JERRY WOODS ENTERPRISES
Address:	491 MCGLINCY LN 1 & 4
City,State,Zip:	CAMPBELL, CA 95008
Region:	SANTA CLARA
Telephone:	4083699607
UDF Email:	Not reported
PE#:	2205
Program Description:	GENERATES 100 KG YR TO <5 TONS/YR
Program Identifier:	DEH PERMIT-HAZ WASTE GENERATOR PROGRAM
Latitude:	37.2789
Longitude:	-121.956589
Record ID:	PR0378339
Facility ID:	FA0257521

N121 NNE 1/8-1/4 0.135 mi. 714 ft. | **HAIG PRECISION MFG CORP**
186 GILMAN AV
CAMPBELL, CA 95008
Site 1 of 3 in cluster N | **CUPA Listings** | **S121468341**
N/A

Relative: Lower
Actual: 192 ft.

CUPA SANTA CLARA:

Name:	HAIG PRECISION MFG CORP
Address:	186 GILMAN AV
City,State,Zip:	CAMPBELL, CA 95008
Region:	SANTA CLARA
Telephone:	4083784920
UDF Email:	Not reported
PE#:	2205
Program Description:	GENERATES 100 KG YR TO <5 TONS/YR
Program Identifier:	DEH PERMIT-HAZ WASTE GENERATOR PROGRAM
Latitude:	37.284833
Longitude:	-121.941038
Record ID:	PR0312898
Facility ID:	FA0200194

K122 SSW 1/8-1/4 0.136 mi. 720 ft. | **EZ-FLO**
160 CRISTICK LANE
CAMPBELL, CA 95008
Site 13 of 18 in cluster K | **SWEEPS UST**
CA FID UST | **S101594609**
N/A

Relative: Lower
Actual: 207 ft.

SWEEPS UST:

Name:	EZ-FLO
Address:	160 CRISTICK LANE
City:	CAMPBELL
Status:	Not reported
Comp Number:	23443
Number:	Not reported
Board Of Equalization:	Not reported
Referral Date:	Not reported
Action Date:	Not reported
Created Date:	Not reported
Owner Tank Id:	Not reported
SWRCB Tank Id:	43-008-023443-000001
Tank Status:	Not reported
Capacity:	2000
Active Date:	Not reported
Tank Use:	M.V. FUEL
STG:	PRODUCT
Content:	DIESEL
Number Of Tanks:	1

CA FID UST:

Facility ID:	43011937
Regulated By:	UTNKI
Regulated ID:	Not reported
Cortese Code:	Not reported
SIC Code:	Not reported
Facility Phone:	4085591660
Mail To:	Not reported
Mailing Address:	14684 OAK ST
Mailing Address 2:	Not reported
Mailing City,St,Zip:	CAMPBELL 95008

EZ-FLO (Continued) **S101594609**

Contact:	Not reported
Contact Phone:	Not reported
DUNs Number:	Not reported
NPDES Number:	Not reported
EPA ID:	Not reported
Comments:	Not reported
Status:	Inactive

H123 **PRO-MAC PAINTING, INC** **CUPA Listings** **S121472626**
North **250 DILLON AV** **N/A**
1/8-1/4 **CAMPBELL, CA 95008**
0.137 mi.
725 ft. **Site 11 of 12 in cluster H**

Relative:
Lower
Actual:
205 ft.

CUPA SANTA CLARA:

Name:	PRO-MAC PAINTING, INC
Address:	250 DILLON AV
City,State,Zip:	CAMPBELL, CA 95008
Region:	SANTA CLARA
Telephone:	4085830366
UDF Email:	Not reported
PE#:	2202
Program Description:	GENERATES < 100 KG/YR
Program Identifier:	DEH PERMIT-HAZ WASTE GENERATOR PROGRAM
Latitude:	37.284012
Longitude:	-121.942781
Record ID:	PR0372352
Facility ID:	FA0255057

H124 **HMI ENTERPRISES INC** **CUPA Listings** **S121473883**
North **250 DILLON AV** **N/A**
1/8-1/4 **CAMPBELL, CA 95008**
0.137 mi.
725 ft. **Site 12 of 12 in cluster H**

Relative:
Lower
Actual:
205 ft.

CUPA SANTA CLARA:

Name:	HMI ENTERPRISES INC
Address:	250 DILLON AV
City,State,Zip:	CAMPBELL, CA 95008
Region:	SANTA CLARA
Telephone:	4085830366
UDF Email:	Not reported
PE#:	2205
Program Description:	GENERATES 100 KG YR TO <5 TONS/YR
Program Identifier:	DEH PERMIT-HAZ WASTE GENERATOR PROGRAM
Latitude:	37.284012
Longitude:	-121.942781
Record ID:	PR0382704
Facility ID:	FA0261032

G125 ESE 1/8-1/4 0.139 mi. 734 ft. | **LAMBERT & SONS FLOOR COMPANY INC**
695 E MCGLINCY LN
CAMPBELL, CA 95008

Site 7 of 9 in cluster G

RCRA NonGen / NLR | **1024800865**
CAL000223004

Relative: Higher

Actual: 209 ft.

RCRA Listings:

Date Form Received by Agency:	20010507
Handler Name:	Lambert & Sons Floor Company Inc
Handler Address:	695 E MCGLINCY LN
Handler City,State,Zip:	CAMPBELL, CA 95008-5068
EPA ID:	CAL000223004
Contact Name:	SUSAN WALTON / OFFICE MANAGER
Contact Address:	695 MCGLINCEY LANE
Contact City,State,Zip:	CAMPBELL, CA 95008
Contact Telephone:	408-371-2630
Contact Fax:	408-371-1818
Contact Email:	CUSTOMERSERVICE@LAMBERTFLOORS.COM
Contact Title:	Not reported
EPA Region:	09
Land Type:	Not reported
Federal Waste Generator Description:	Not a generator, verified
Non-Notifier:	Not reported
Biennial Report Cycle:	Not reported
Accessibility:	Not reported
Active Site Indicator:	Handler Activities
State District Owner:	Not reported
State District:	Not reported
Mailing Address:	695 E MCGLINCY LN
Mailing City,State,Zip:	CAMPBELL, CA 95008-5068
Owner Name:	Lambert & Sons Floor Co Inc
Owner Type:	Other
Operator Name:	Susan Walton / Office Manager
Operator Type:	Other
Short-Term Generator Activity:	No
Importer Activity:	No
Mixed Waste Generator:	No
Transporter Activity:	No
Transfer Facility Activity:	No
Recycler Activity with Storage:	No
Small Quantity On-Site Burner Exemption:	No
Smelting Melting and Refining Furnace Exemption:	No
Underground Injection Control:	No
Off-Site Waste Receipt:	No
Universal Waste Indicator:	Yes
Universal Waste Destination Facility:	Yes
Federal Universal Waste:	No
Active Site State-Reg Handler:	---
Federal Facility Indicator:	Not reported
Hazardous Secondary Material Indicator:	N
Sub-Part K Indicator:	Not reported
2018 GPRA Permit Baseline:	Not on the Baseline
2018 GPRA Renewals Baseline:	Not on the Baseline
202 GPRA Corrective Action Baseline:	No
Subject to Corrective Action Universe:	No
Non-TSDFs Where RCRA CA has Been Imposed Universe:	No
Corrective Action Priority Ranking:	No NCAPS ranking
Environmental Control Indicator:	No
Institutional Control Indicator:	No

LAMBERT & SONS FLOOR COMPANY INC (Continued) **1024800865**

Human Exposure Controls Indicator:	N/A
Groundwater Controls Indicator:	N/A
Significant Non-Complier Universe:	No
Unaddressed Significant Non-Complier Universe:	No
Addressed Significant Non-Complier Universe:	No
Significant Non-Complier With a Compliance Schedule Universe:	No
Financial Assurance Required:	Not reported
Handler Date of Last Change:	20180905
Recognized Trader-Importer:	No
Recognized Trader-Exporter:	No
Importer of Spent Lead Acid Batteries:	No
Exporter of Spent Lead Acid Batteries:	No
Recycler Activity Without Storage:	No
Manifest Broker:	No
Sub-Part P Indicator:	No

Handler - Owner Operator:

Owner/Operator Indicator:	Owner
Owner/Operator Name:	LAMBERT & SONS FLOOR CO INC
Legal Status:	Other
Date Became Current:	Not reported
Date Ended Current:	Not reported
Owner/Operator Address:	695 E MCGLINCY LN
Owner/Operator City,State,Zip:	CAMPBELL, CA 95008-5068
Owner/Operator Telephone:	408-371-2630
Owner/Operator Telephone Ext:	Not reported
Owner/Operator Fax:	Not reported
Owner/Operator Email:	Not reported

Owner/Operator Indicator:	Operator
Owner/Operator Name:	SUSAN WALTON / OFFICE MANAGER
Legal Status:	Other
Date Became Current:	Not reported
Date Ended Current:	Not reported
Owner/Operator Address:	695 MCGLINCEY LANE
Owner/Operator City,State,Zip:	CAMPBELL, CA 95008
Owner/Operator Telephone:	408-371-2630
Owner/Operator Telephone Ext:	Not reported
Owner/Operator Fax:	Not reported
Owner/Operator Email:	Not reported

Historic Generators:

Receive Date:	20010507
Handler Name:	LAMBERT & SONS FLOOR COMPANY INC
Federal Waste Generator Description:	Not a generator, verified
State District Owner:	Not reported
Large Quantity Handler of Universal Waste:	No
Recognized Trader Importer:	No
Recognized Trader Exporter:	No
Spent Lead Acid Battery Importer:	No
Spent Lead Acid Battery Exporter:	No
Current Record:	Yes
Non Storage Recycler Activity:	Not reported
Electronic Manifest Broker:	Not reported

LAMBERT & SONS FLOOR COMPANY INC (Continued) **1024800865**

List of NAICS Codes and Descriptions:
NAICS Code: 23552
NAICS Description: FLOOR LAYING AND OTHER FLOOR CONTRACTORS

Facility Has Received Notices of Violations:
Violations: No Violations Found

Evaluation Action Summary:
Evaluations: No Evaluations Found

G126 ESE 1/8-1/4 0.139 mi. 734 ft. | **LAMBERT & SONS FLOOR COVERING**
695 MCGLINCY LN
CAMPBELL, CA 95008 | **CERS HAZ WASTE** **S112346036**
CUPA Listings **N/A**

Site 8 of 9 in cluster G

Relative: Higher
Actual: 209 ft.

CERS HAZ WASTE:
Name: LAMBERT & SONS FLOOR COVERING
Address: 695 MCGLINCY LN
City,State,Zip: CAMPBELL, CA 95008
Site ID: 43329
CERS ID: 10355050
CERS Description: Hazardous Waste Generator

Violations:
Site ID: 43329
Site Name: LAMBERT & SONS FLOOR COVERING
Violation Date: 07-20-2016
Citation: 40 CFR 1 265.174 - U.S. Code of Federal Regulations, Title 40, Chapter 1, Section(s) 265.174
Violation Description: Failure to inspect hazardous waste storage areas at least weekly and look for leaking and deteriorating containers.
Violation Notes: Returned to compliance on 08/02/2016. Mr. Lambert stated that waste thinner containers are inspected every few weeks when they are used.
Violation Division: Santa Clara County Environmental Health
Violation Program: HW
Violation Source: CERS,

Site ID: 43329
Site Name: LAMBERT & SONS FLOOR COVERING
Violation Date: 07-20-2016
Citation: 22 CCR 12 66262.11 - California Code of Regulations, Title 22, Chapter 12, Section(s) 66262.11
Violation Description: Failure to determine if wastes generated are hazardous waste by using generator knowledge or applying testing method.
Violation Notes: Returned to compliance on 08/02/2016. 1.) Facility occasionally generates saturated rags that may contain water based stain or traditional stains. If these rags are saturated with hazardous wastes they may not be intentionally dried and should not be laundered at a facility without a proper permit. 2.) Facility uses durafoam applicator heads (made of absorptive material) to apply finish to floor. Heads are stored in thinner until they are reused. Facility generates about 20 spent heads in a year. Currently heads are thrown in trash. 3.) Facility also occasionally has hardened epoxy or fast-drying product leftover from field jobs. Observed 1x2 gallons of hardened Sika MB primer in trash during inspection. No materials may

LAMBERT & SONS FLOOR COVERING (Continued) **S112346036**

be intentionally hardened to avoid management as a hazardous waste. Materials that dry naturally during use may be hazardous waste if they contain toxic metals. 4.) Mr. Lambert stated that he may not be able to use the 1x55 gallon container of black top sealer with 10 gallons [Truncated]

Violation Division: Santa Clara County Environmental Health
Violation Program: HW
Violation Source: CERS,

Site ID: 43329
Site Name: LAMBERT & SONS FLOOR COVERING
Violation Date: 07-20-2016
Citation: 40 CFR 1 265.31 - U.S. Code of Federal Regulations, Title 40, Chapter 1, Section(s) 265.31
Violation Description: Failure to maintain and operate the facility to minimize the possibility of a fire, explosion, or any unplanned sudden or non-sudden release of hazardous waste or hazardous waste constituents to air, soil, or surface water which could threaten human health or the environment.
Violation Notes: Returned to compliance on 08/02/2016. Facility had some hardened waste caked in layers in the transfer funnel, on top of waste containers, in secondary containment, and in drip pan where funnel is stored. Use appropriately sized funnels to prevent spilling or clean up spills when they occur to minimize the possibility of fire or release to the environment.
Violation Division: Santa Clara County Environmental Health
Violation Program: HW
Violation Source: CERS,

Site ID: 43329
Site Name: LAMBERT & SONS FLOOR COVERING
Violation Date: 07-20-2016
Citation: HSC 6.5 Multiple - California Health and Safety Code, Chapter 6.5, Section(s) Multiple
Violation Description: Hazardous Waste Generator Program - Administration/Documentation - General
Violation Notes: Returned to compliance on 08/02/2016. No response to the 2010 inspection was received by our office. Mr. Lambert corrected the marking violation and responded in writing to the 2010 report during today's inspection.
Violation Division: Santa Clara County Environmental Health
Violation Program: HW
Violation Source: CERS,

Evaluation:
Eval General Type: Compliance Evaluation Inspection
Eval Date: 07-20-2016
Violations Found: Yes
Eval Type: Routine done by local agency
Eval Notes: Facility finishes hardwood floors and stores epoxies, water-based and traditional stains and finishes, paint thinner, and paint thinner waste. Inspection included walk-through of facility waste storage shed, epoxy storage area, inspection of trashcans, and review of waste drop-off receipts from the household hazardous waste collection facility in Santa Clara County. Facility has an active EPA ID number, adequate spill absorbent, and annually serviced fire extinguishers. The following violations were corrected at the time of inspection:

LAMBERT & SONS FLOOR COVERING (Continued) **S112346036**

G020 Marking of hazardous waste: Observed 2x1 quart unmarked containers of thinner waste and one container with an incorrect date from 2012. Labels are preprinted with improper date and records show the last waste drop-off in 2015. Mr. Lambert fixed the incorrect date and consolidated wastes into a properly labeled container. G114 Emergency Aisle Space: One fire extinguisher was blocked by equipment. Mr. Lambert moved this equipment [Truncated]

Eval Division: Santa Clara County Environmental Health
Eval Program: HW
Eval Source: CERS,

Eval General Type: Other/Unknown
Eval Date: 04-09-2019
Violations Found: No
Eval Type: Other, not routine, done by local agency
Eval Notes: Conducted a limited inspection along with Ashley Ryder from this office at the request of Mr. Lambert to verify the site's hazardous waste generator status. Mr. Lambert explained that his industry and specifically his business has made several improvements in hazardous waste minimization for floor refinishing. Mr. Lambert provided over 3-yrs of disposal receipts via the County's Small Business Hazardous Waste Program. Included in the disposal receipts folder was a record of contacting this office to reduce the hazardous waste permit. Given the documentation I observed during the inspection, Lambert & Sons Floor Covering has routinely generated less than 27 gallons per year and their hazardous waste program permit will be changed from 2205 to 2202. In addition, I am authorizing Lambert & Sons Floor Covering to short pay invoice #IN1170428 by $261.00 for an invoice total of $595.00. No adjustments will be made to the County Fire Department's Hazardous Materials Form [Truncated]

Eval Division: Santa Clara County Environmental Health
Eval Program: HW
Eval Source: CERS,

Affiliation:

Affiliation Type Desc: Facility Mailing Address
Entity Name: Mailing Address
Entity Title: Not reported
Affiliation Address: 695 MC GLINCEY LN
Affiliation City: CAMPBELL
Affiliation State: CA
Affiliation Country: Not reported
Affiliation Zip: 95008
Affiliation Phone: ,

Affiliation Type Desc: Parent Corporation
Entity Name: LAMBERT & SONS FLOOR COVERING
Entity Title: Not reported
Affiliation Address: Not reported
Affiliation City: Not reported
Affiliation State: Not reported
Affiliation Country: Not reported
Affiliation Zip: Not reported
Affiliation Phone: ,

Affiliation Type Desc: Legal Owner
Entity Name: LAMBERT & SONS FLOOR COVERING

LAMBERT & SONS FLOOR COVERING (Continued) **S112346036**

Entity Title:	Not reported
Affiliation Address:	695 MC GLINCEY LN
Affiliation City:	CAMPBELL
Affiliation State:	CA
Affiliation Country:	United States
Affiliation Zip:	95008
Affiliation Phone:	(800) 300-5603,

Affiliation Type Desc:	CUPA District
Entity Name:	Santa Clara County Environmental Health
Entity Title:	Not reported
Affiliation Address:	1555 Berger Drive, Suite 300
Affiliation City:	San Jose
Affiliation State:	CA
Affiliation Country:	Not reported
Affiliation Zip:	95112-2716
Affiliation Phone:	(408) 918-3400,

CUPA SANTA CLARA:

Name:	LAMBERT & SONS FLOOR COVERING
Address:	695 MCGLINCY LN
City,State,Zip:	CAMPBELL, CA 95008
Region:	SANTA CLARA
Telephone:	8003005603
UDF Email:	Not reported
PE#:	2202
Program Description:	GENERATES < 100 KG/YR
Program Identifier:	DEH PERMIT-HAZ WASTE GENERATOR PROGRAM
Latitude:	37.27887
Longitude:	-121.938932
Record ID:	PR0371469
Facility ID:	FA0254625

G127 **LAMBERT LUBE** **CUPA Listings** **S121471368**
ESE **695 MCGLINCY LN** **N/A**
1/8-1/4 **CAMPBELL, CA 95008**
0.139 mi.
734 ft. **Site 9 of 9 in cluster G**

Relative:
Higher

Actual:
209 ft.

CUPA SANTA CLARA:

Name:	LAMBERT LUBE
Address:	695 MCGLINCY LN
City,State,Zip:	CAMPBELL, CA 95008
Region:	SANTA CLARA
Telephone:	4083712630
UDF Email:	Not reported
PE#:	2201
Program Description:	GENERATES WASTE OIL ONLY
Program Identifier:	DEH PERMIT-HAZ WASTE GENERATOR PROGRAM
Latitude:	37.27887
Longitude:	-121.938932
Record ID:	PR0330933
Facility ID:	FA0230840

O128 NNW 1/8-1/4 0.139 mi. 736 ft. | **A & M MACHINING** | **CUPA Listings** | **S121472819** | **N/A**

297 DILLON AV B
CAMPBELL, CA 95008

Site 1 of 6 in cluster O

Relative: Lower
Actual: 205 ft.

CUPA SANTA CLARA:

Name:	A & M MACHINING
Address:	297 DILLON AV B
City,State,Zip:	CAMPBELL, CA 95008
Region:	SANTA CLARA
Telephone:	4088712161
UDF Email:	Not reported
PE#:	2202
Program Description:	GENERATES < 100 KG/YR
Program Identifier:	DEH PERMIT-HAZ WASTE GENERATOR PROGRAM
Latitude:	37.283708
Longitude:	-121.943411
Record ID:	PR0372250
Facility ID:	FA0256029

O129 NNW 1/8-1/4 0.139 mi. 736 ft. | **SON LABEL INC** | **RCRA-SQG** | **1000121889**
FINDS | **CAD982344814**
ECHO

297 DILLON AVE
CAMPBELL, CA 95008

Site 2 of 6 in cluster O

Relative: Lower
Actual: 205 ft.

RCRA Listings:

Date Form Received by Agency:	19880122
Handler Name:	Son Label Inc
Handler Address:	DILLON AVE
Handler City,State,Zip:	CAMPBELL, CA 95008
EPA ID:	CAD982344814
Contact Name:	ENVIRONMENTAL MANAGER
Contact Address:	297 DILLON AVE
Contact City,State,Zip:	CAMPBELL, CA 95008
Contact Telephone:	408-866-8483
Contact Fax:	Not reported
Contact Email:	Not reported
Contact Title:	Not reported
EPA Region:	09
Land Type:	Not reported
Federal Waste Generator Description:	Small Quantity Generator
Non-Notifier:	Not reported
Biennial Report Cycle:	Not reported
Accessibility:	Not reported
Active Site Indicator:	Handler Activities
State District Owner:	Ca
State District:	2
Mailing Address:	DILLON AVE
Mailing City,State,Zip:	CAMPBELL, CA 95008
Owner Name:	Allen Maxwell
Owner Type:	Private
Operator Name:	Not Required
Operator Type:	Private
Short-Term Generator Activity:	No
Importer Activity:	No
Mixed Waste Generator:	No
Transporter Activity:	No
Transfer Facility Activity:	No

SON LABEL INC (Continued) **1000121889**

Recycler Activity with Storage:	No
Small Quantity On-Site Burner Exemption:	No
Smelting Melting and Refining Furnace Exemption:	No
Underground Injection Control:	No
Off-Site Waste Receipt:	No
Universal Waste Indicator:	No
Universal Waste Destination Facility:	No
Federal Universal Waste:	No
Active Site State-Reg Handler:	---
Federal Facility Indicator:	Not reported
Hazardous Secondary Material Indicator:	NN
Sub-Part K Indicator:	Not reported
2018 GPRA Permit Baseline:	Not on the Baseline
2018 GPRA Renewals Baseline:	Not on the Baseline
202 GPRA Corrective Action Baseline:	No
Subject to Corrective Action Universe:	No
Non-TSDFs Where RCRA CA has Been Imposed Universe:	No
Corrective Action Priority Ranking:	No NCAPS ranking
Environmental Control Indicator:	No
Institutional Control Indicator:	No
Human Exposure Controls Indicator:	N/A
Groundwater Controls Indicator:	N/A
Significant Non-Complier Universe:	No
Unaddressed Significant Non-Complier Universe:	No
Addressed Significant Non-Complier Universe:	No
Significant Non-Complier With a Compliance Schedule Universe:	No
Financial Assurance Required:	Not reported
Handler Date of Last Change:	20000915
Recognized Trader-Importer:	No
Recognized Trader-Exporter:	No
Importer of Spent Lead Acid Batteries:	No
Exporter of Spent Lead Acid Batteries:	No
Recycler Activity Without Storage:	Not reported
Manifest Broker:	Not reported
Sub-Part P Indicator:	No

Handler - Owner Operator:

Owner/Operator Indicator:	Operator
Owner/Operator Name: NOT REQUIRED	
Legal Status:	Private
Date Became Current:	Not reported
Date Ended Current:	Not reported
Owner/Operator Address:	NOT REQUIRED
Owner/Operator City,State,Zip:	NOT REQUIRED, ME 99999
Owner/Operator Telephone:	415-555-1212
Owner/Operator Telephone Ext:	Not reported
Owner/Operator Fax:	Not reported
Owner/Operator Email:	Not reported

Owner/Operator Indicator:	Owner
Owner/Operator Name: ALLEN MAXWELL	
Legal Status:	Private
Date Became Current:	Not reported
Date Ended Current:	Not reported
Owner/Operator Address:	NOT REQUIRED
Owner/Operator City,State,Zip:	NOT REQUIRED, ME 99999

SON LABEL INC (Continued) **1000121889**

Owner/Operator Telephone: 415-555-1212
Owner/Operator Telephone Ext: Not reported
Owner/Operator Fax: Not reported
Owner/Operator Email: Not reported

Historic Generators:
Receive Date: 19880122
Handler Name: SON LABEL INC
Federal Waste Generator Description: Small Quantity Generator
State District Owner: Ca
Large Quantity Handler of Universal Waste: No
Recognized Trader Importer: No
Recognized Trader Exporter: No
Spent Lead Acid Battery Importer: No
Spent Lead Acid Battery Exporter: No
Current Record: Yes
Non Storage Recycler Activity: Not reported
Electronic Manifest Broker: Not reported

List of NAICS Codes and Descriptions:
NAICS Codes: No NAICS Codes Found

Facility Has Received Notices of Violations:
Violations: No Violations Found

Evaluation Action Summary:
Evaluations: No Evaluations Found

FINDS:
Registry ID: 110002797215

Click Here for FRS Facility Detail Report:

Environmental Interest/Information System:
The Resource Conservation and Recovery Act Information System (RCRAInfo) is EPA's comprehensive information system in support of the Resource Conservation and Recovery Act (RCRA) of 1976 and the Hazardous and Solid Waste Amendments (HSWA) of 1984. It tracks many types of information about generators, transporters, treaters, storers, and disposers of hazardous waste.

Click this hyperlink while viewing on your computer to access additional FINDS: detail in the EDR Site Report.

ECHO:
Envid: 1000121889
Registry ID: 110002797215
DFR URL: http://echo.epa.gov/detailed-facility-report?fid=110002797215
Name: SON LABEL INC
Address: 297 DILLON AVE
City,State,Zip: CAMPBELL, CA 95008

I130	**WOODWORKS RESTORATION**	**RCRA-SQG**	**1001959774**
SSE	**520 E MC GLINCEY LANE NO 17**	**FINDS**	**CAR000063925**
1/8-1/4	**CAMPBELL, CA 95008**	**ECHO**	
0.141 mi.		**HAZNET**	
743 ft.	**Site 3 of 16 in cluster I**	**HWTS**	

Relative:
Higher

Actual:
214 ft.

RCRA Listings:

Date Form Received by Agency:	20000106
Handler Name:	Woodworks Restoration
Handler Address:	520 E MC GLINCEY LANE NO 17
Handler City,State,Zip:	CAMPBELL, CA 95008
EPA ID:	CAR000063925
Contact Name:	MICHELE DALTON
Contact Address:	520 E MC GLINCEY LANE NO 17
Contact City,State,Zip:	CAMPBELL, CA 95008
Contact Telephone:	408-879-7507
Contact Fax:	Not reported
Contact Email:	Not reported
Contact Title:	Not reported
EPA Region:	09
Land Type:	Private
Federal Waste Generator Description:	Small Quantity Generator
Non-Notifier:	Not reported
Biennial Report Cycle:	Not reported
Accessibility:	Not reported
Active Site Indicator:	Handler Activities
State District Owner:	Not reported
State District:	Not reported
Mailing Address:	520 E MC GLINCEY LANE NO 17
Mailing City,State,Zip:	CAMPBELL, CA 95008
Owner Name:	Dana Industrial
Owner Type:	Private
Operator Name:	Not reported
Operator Type:	Not reported
Short-Term Generator Activity:	No
Importer Activity:	No
Mixed Waste Generator:	No
Transporter Activity:	No
Transfer Facility Activity:	No
Recycler Activity with Storage:	No
Small Quantity On-Site Burner Exemption:	No
Smelting Melting and Refining Furnace Exemption:	No
Underground Injection Control:	No
Off-Site Waste Receipt:	No
Universal Waste Indicator:	No
Universal Waste Destination Facility:	No
Federal Universal Waste:	No
Active Site State-Reg Handler:	---
Federal Facility Indicator:	Not reported
Hazardous Secondary Material Indicator:	NN
Sub-Part K Indicator:	Not reported
2018 GPRA Permit Baseline:	Not on the Baseline
2018 GPRA Renewals Baseline:	Not on the Baseline
202 GPRA Corrective Action Baseline:	No
Subject to Corrective Action Universe:	No
Non-TSDFs Where RCRA CA has Been Imposed Universe:	No
Corrective Action Priority Ranking:	No NCAPS ranking
Environmental Control Indicator:	No
Institutional Control Indicator:	No

WOODWORKS RESTORATION (Continued) **1001959774**

Human Exposure Controls Indicator:	N/A
Groundwater Controls Indicator:	N/A
Significant Non-Complier Universe:	No
Unaddressed Significant Non-Complier Universe:	No
Addressed Significant Non-Complier Universe:	No
Significant Non-Complier With a Compliance Schedule Universe:	No
Financial Assurance Required:	Not reported
Handler Date of Last Change:	20021007
Recognized Trader-Importer:	No
Recognized Trader-Exporter:	No
Importer of Spent Lead Acid Batteries:	No
Exporter of Spent Lead Acid Batteries:	No
Recycler Activity Without Storage:	Not reported
Manifest Broker:	Not reported
Sub-Part P Indicator:	No

Hazardous Waste Summary:

Waste Code:	D001
Waste Description:	Ignitable Waste
Waste Code:	F003
Waste Description:	The Following Spent Nonhalogenated Solvents: Xylene, Acetone, Ethyl Acetate, Ethyl Benzene, Ethyl Ether, Methyl Isobutyl Ketone, N-Butyl Alcohol, Cyclohexanone, And Methanol; All Spent Solvent Mixtures/Blends Containing, Before Use, Only The Above Spent Nonhalogenated Solvents; And All Spent Solvent Mixtures/Blends Containing, Before Use, One Or More Of The Above Nonhalogenated Solvents, And A Total Of Ten Percent Or More (By Volume) Of One Or More Of Those Solvents Listed In F001, F002, F004, And F005; And Still Bottoms From The Recovery Of These Spent Solvents And Spent Solvent Mixtures.
Waste Code:	F005
Waste Description:	The Following Spent Nonhalogenated Solvents: Toluene, Methyl Ethyl Ketone, Carbon Disulfide, Isobutanol, Pyridine, Benzene, 2-Ethoxyethanol, And 2-Nitropropane; All Spent Solvent Mixtures/Blends Containing, Before Use, A Total Of Ten Percent Or More (By Volume) Of One Or More Of The Above Nonhalogenated Solvents Or Those Solvents Listed In F001, F002, Or F004; And Still Bottoms From The Recovery Of These Spent Solvents And Spent Solvent Mixtures.

Handler - Owner Operator:

Owner/Operator Indicator:	Owner
Owner/Operator Name: DANA INDUSTRIAL	
Legal Status:	Private
Date Became Current:	Not reported
Date Ended Current:	Not reported
Owner/Operator Address:	160 W SANTA CLARA ST NO 990
Owner/Operator City,State,Zip:	SAN JOSE, CA 95113
Owner/Operator Telephone:	408-292-1166
Owner/Operator Telephone Ext:	Not reported
Owner/Operator Fax:	Not reported
Owner/Operator Email:	Not reported

WOODWORKS RESTORATION (Continued) **1001959774**

Historic Generators:

Receive Date:	20000106
Handler Name:	WOODWORKS RESTORATION
Federal Waste Generator Description:	Small Quantity Generator
State District Owner:	Not reported
Large Quantity Handler of Universal Waste:	No
Recognized Trader Importer:	No
Recognized Trader Exporter:	No
Spent Lead Acid Battery Importer:	No
Spent Lead Acid Battery Exporter:	No
Current Record:	Yes
Non Storage Recycler Activity:	Not reported
Electronic Manifest Broker:	Not reported

List of NAICS Codes and Descriptions:

NAICS Codes:	No NAICS Codes Found

Facility Has Received Notices of Violations:

Violations:	No Violations Found

Evaluation Action Summary:

Evaluations:	No Evaluations Found

FINDS:

Registry ID: 110002931793

Click Here for FRS Facility Detail Report:

Environmental Interest/Information System:

The Resource Conservation and Recovery Act Information System (RCRAInfo) is EPA's comprehensive information system in support of the Resource Conservation and Recovery Act (RCRA) of 1976 and the Hazardous and Solid Waste Amendments (HSWA) of 1984. It tracks many types of information about generators, transporters, treaters, storers, and disposers of hazardous waste.

Click this hyperlink while viewing on your computer to access additional FINDS: detail in the EDR Site Report.

ECHO:

Envid:	1001959774
Registry ID:	110002931793
DFR URL:	http://echo.epa.gov/detailed-facility-report?fid=110002931793
Name:	WOODWORKS RESTORATION
Address:	520 E MC GLINCEY LANE NO 17
City,State,Zip:	CAMPBELL, CA 95008

HAZNET:

Name:	WOODWORKS RESTORATION
Address:	520 E MC GLINCEY LANE NO 17
Address 2:	Not reported
City,State,Zip:	CAMPBELL, CA 950080000
Contact:	DANA INDUSTRIAL
Telephone:	4088797507

WOODWORKS RESTORATION (Continued) **1001959774**

Mailing Name:	Not reported
Mailing Address:	520 E MC GLINCEY LANE NO 17
Year:	2000
Gepaid:	CAR000063925
TSD EPA ID:	CAD008252405
CA Waste Code:	212 - Oxygenated solvents (acetone, butanol, ethyl acetate, etc.)
Disposal Method:	R01 - Recycler
Tons:	0.1881

Additional Info:

Year:	2000
Gen EPA ID:	CAR000063925
Shipment Date:	20000629
Creation Date:	9/11/2000 0:00:00
Receipt Date:	20000713
Manifest ID:	20274434
Trans EPA ID:	CAD982444481
Trans Name:	Not reported
Trans 2 EPA ID:	Not reported
Trans 2 Name:	Not reported
TSDF EPA ID:	CAD008252405
Trans Name:	Not reported
TSDF Alt EPA ID:	Not reported
TSDF Alt Name:	Not reported
Waste Code Description:	212 - Oxygenated solvents (acetone, butanol, ethyl acetate, etc.
RCRA Code:	D001
Meth Code:	R01 - Recycler
Quantity Tons:	0.0924
Waste Quantity:	28
Quantity Unit:	G
Additional Code 1:	Not reported
Additional Code 2:	Not reported
Additional Code 3:	Not reported
Additional Code 4:	Not reported
Additional Code 5:	Not reported
Shipment Date:	20000110
Creation Date:	4/4/2000 0:00:00
Receipt Date:	20000119
Manifest ID:	99459135
Trans EPA ID:	CAD982444481
Trans Name:	Not reported
Trans 2 EPA ID:	Not reported
Trans 2 Name:	Not reported
TSDF EPA ID:	CAD008252405
Trans Name:	Not reported
TSDF Alt EPA ID:	CAD008252405
TSDF Alt Name:	Not reported
Waste Code Description:	212 - Oxygenated solvents (acetone, butanol, ethyl acetate, etc.
RCRA Code:	D001
Meth Code:	R01 - Recycler
Quantity Tons:	0.0957
Waste Quantity:	29
Quantity Unit:	G

WOODWORKS RESTORATION (Continued) **1001959774**

Additional Code 1:	Not reported
Additional Code 2:	Not reported
Additional Code 3:	Not reported
Additional Code 4:	Not reported
Additional Code 5:	Not reported

HWTS:

Name:	WOODWORKS RESTORATION
Address:	520 E MC GLINCEY LANE NO 17
Address 2:	Not reported
City,State,Zip:	CAMPBELL, CA 95008
EPA ID:	CAR000063925
Inactive Date:	06/30/2001
Create Date:	04/27/2000
Last Act Date:	Not reported
Mailing Name:	Not reported
Mailing Address:	520 E MC GLINCEY LANE NO 17
Mailing Address 2:	Not reported
Mailing City,State,Zip:	CAMPBELL, CA 950080000
Owner Name:	DANA INDUSTRIAL
Owner Address:	520 E MC GLINCEY LANE NO 17
Owner Address 2:	Not reported
Owner City,State,Zip:	CAMPBELL, CA 950080000
Owner Phone:	Not reported
Owner Fax:	Not reported
Contact Name:	DANA INDUSTRIAL
Contact Address:	520 E MC GLINCEY LANE NO 17
Contact Address 2:	Not reported
City,State,Zip:	CAMPBELL, CA 950080000
Contact Phone:	Not reported
Contact Fax:	Not reported
Facility Status:	Inactive
Facility Type:	PERMANENT
Category:	FEDERAL
Latitude:	37.27751678
Longitude:	-121.941194

I131 **WOODWORKS THE** **CUPA Listings** **S121468390**
SSE **520 MCGLINCY LN 17** **N/A**
1/8-1/4 **CAMPBELL, CA 95008**
0.141 mi.
743 ft. **Site 4 of 16 in cluster I**

Relative:
Higher

Actual:
214 ft.

CUPA SANTA CLARA:

Name:	WOODWORKS THE
Address:	520 MCGLINCY LN 17
City,State,Zip:	CAMPBELL, CA 95008
Region:	SANTA CLARA
Telephone:	4083779778
UDF Email:	Not reported
PE#:	2205
Program Description:	GENERATES 100 KG YR TO <5 TONS/YR
Program Identifier:	DEH PERMIT-HAZ WASTE GENERATOR PROGRAM
Latitude:	37.277368
Longitude:	-121.941221
Record ID:	PR0315574
Facility ID:	FA0200431

I132 **PROTOTYPE MANUFACTURING INC** **RCRA NonGen / NLR** **1026171618**
SSE **520 E MCGLINCEY** **CAR000308585**
1/8-1/4 **CAMPBELL, CA 95008**
0.141 mi.
743 ft. **Site 5 of 16 in cluster I**

Relative:
Higher

Actual:
214 ft.

RCRA Listings:

Date Form Received by Agency:	20200526
Handler Name:	Prototype Manufacturing Inc
Handler Address:	E MCGLINCEY
Handler City,State,Zip:	CAMPBELL, CA 95008
EPA ID:	CAR000308585
Contact Name:	DARLENE TRUESDELL
Contact Address:	E MCGLINCEY
Contact City,State,Zip:	CAMPBELL, CA 95008
Contact Telephone:	408-396-4413
Contact Fax:	Not reported
Contact Email:	Not reported
Contact Title:	Not reported
EPA Region:	09
Land Type:	Private
Federal Waste Generator Description:	Not a generator, verified
Non-Notifier:	Not reported
Biennial Report Cycle:	Not reported
Accessibility:	Not reported
Active Site Indicator:	Not reported
State District Owner:	Not reported
State District:	Not reported
Mailing Address:	E MCGLINCEY
Mailing City,State,Zip:	CAMPBELL, CA 95008
Owner Name:	Darlene Truesdell
Owner Type:	Private
Operator Name:	Darlene Truesdell
Operator Type:	Private
Short-Term Generator Activity:	No
Importer Activity:	No
Mixed Waste Generator:	No
Transporter Activity:	No
Transfer Facility Activity:	No
Recycler Activity with Storage:	No
Small Quantity On-Site Burner Exemption:	No
Smelting Melting and Refining Furnace Exemption:	No
Underground Injection Control:	No
Off-Site Waste Receipt:	No
Universal Waste Indicator:	No
Universal Waste Destination Facility:	No
Federal Universal Waste:	No
Active Site State-Reg Handler:	---
Federal Facility Indicator:	Not reported
Hazardous Secondary Material Indicator:	N
Sub-Part K Indicator:	Not reported
2018 GPRA Permit Baseline:	Not on the Baseline
2018 GPRA Renewals Baseline:	Not on the Baseline
202 GPRA Corrective Action Baseline:	No
Subject to Corrective Action Universe:	No
Non-TSDFs Where RCRA CA has Been Imposed Universe:	No
Corrective Action Priority Ranking:	No NCAPS ranking
Environmental Control Indicator:	No
Institutional Control Indicator:	No

PROTOTYPE MANUFACTURING INC (Continued) **1026171618**

Human Exposure Controls Indicator:	N/A
Groundwater Controls Indicator:	N/A
Significant Non-Complier Universe:	No
Unaddressed Significant Non-Complier Universe:	No
Addressed Significant Non-Complier Universe:	No
Significant Non-Complier With a Compliance Schedule Universe:	No
Financial Assurance Required:	Not reported
Handler Date of Last Change:	20200529
Recognized Trader-Importer:	No
Recognized Trader-Exporter:	No
Importer of Spent Lead Acid Batteries:	No
Exporter of Spent Lead Acid Batteries:	No
Recycler Activity Without Storage:	No
Manifest Broker:	Yes
Sub-Part P Indicator:	No

Handler - Owner Operator:

Owner/Operator Indicator:	Owner
Owner/Operator Name: DARLENE TRUESDELL	
Legal Status:	Private
Date Became Current:	20200526
Date Ended Current:	Not reported
Owner/Operator Address:	520 E MCGLINCEY
Owner/Operator City,State,Zip:	CAMPBELL, CA 95008
Owner/Operator Telephone:	Not reported
Owner/Operator Telephone Ext:	Not reported
Owner/Operator Fax:	Not reported
Owner/Operator Email:	Not reported

Owner/Operator Indicator:	Operator
Owner/Operator Name: DARLENE TRUESDELL	
Legal Status:	Private
Date Became Current:	20200526
Date Ended Current:	Not reported
Owner/Operator Address:	520 E MCGLINCEY
Owner/Operator City,State,Zip:	CAMPBELL, CA 95008
Owner/Operator Telephone:	Not reported
Owner/Operator Telephone Ext:	Not reported
Owner/Operator Fax:	Not reported
Owner/Operator Email:	Not reported

Historic Generators:

Receive Date:	20200526
Handler Name: PROTOTYPE MANUFACTURING INC	
Federal Waste Generator Description:	Not a generator, verified
State District Owner:	Not reported
Large Quantity Handler of Universal Waste:	No
Recognized Trader Importer:	No
Recognized Trader Exporter:	No
Spent Lead Acid Battery Importer:	No
Spent Lead Acid Battery Exporter:	No
Current Record:	Yes
Non Storage Recycler Activity:	No
Electronic Manifest Broker:	Yes

PROTOTYPE MANUFACTURING INC (Continued) **1026171618**

List of NAICS Codes and Descriptions:
NAICS Code: 562112
NAICS Description: HAZARDOUS WASTE COLLECTION

Facility Has Received Notices of Violations:
Violations: No Violations Found

Evaluation Action Summary:
Evaluations: No Evaluations Found

I133 **DARLENE TRUESDELL** **RCRA NonGen / NLR** **1026168361**
SSE **520 E. MCGLINCY LANE SUITE 3** **CAC003068406**
1/8-1/4 **CAMPBELL, CA 95008**
0.141 mi.
743 ft. **Site 6 of 16 in cluster I**

Relative:
Higher

Actual:
214 ft.

RCRA Listings:

Date Form Received by Agency:	20200527
Handler Name:	Darlene Truesdell
Handler Address:	520 E. MCGLINCY LANE SUITE 3
Handler City,State,Zip:	CAMPBELL, CA 95008
EPA ID:	CAC003068406
Contact Name:	DARLENE TRUESDELL
Contact Address:	520 E. MCGLINCY LANE SUITE 3
Contact City,State,Zip:	CAMPBELL, CA 95008
Contact Telephone:	408-396-4413
Contact Fax:	Not reported
Contact Email:	DARTRUE20@GMAIL.COM
Contact Title:	Not reported
EPA Region:	09
Land Type:	Not reported
Federal Waste Generator Description:	Not a generator, verified
Non-Notifier:	Not reported
Biennial Report Cycle:	Not reported
Accessibility:	Not reported
Active Site Indicator:	Not reported
State District Owner:	Not reported
State District:	Not reported
Mailing Address:	520 E. MCGLINCY LANE SUITE 3
Mailing City,State,Zip:	CAMPBELL, CA 95008
Owner Name:	Darlene Truesdell
Owner Type:	Other
Operator Name:	Darlene Truesdell
Operator Type:	Other
Short-Term Generator Activity:	No
Importer Activity:	No
Mixed Waste Generator:	No
Transporter Activity:	No
Transfer Facility Activity:	No
Recycler Activity with Storage:	No
Small Quantity On-Site Burner Exemption:	No
Smelting Melting and Refining Furnace Exemption:	No
Underground Injection Control:	No
Off-Site Waste Receipt:	No
Universal Waste Indicator:	No

DARLENE TRUESDELL (Continued) **1026168361**

Universal Waste Destination Facility:	No
Federal Universal Waste:	No
Active Site State-Reg Handler:	---
Federal Facility Indicator:	Not reported
Hazardous Secondary Material Indicator:	N
Sub-Part K Indicator:	Not reported
2018 GPRA Permit Baseline:	Not on the Baseline
2018 GPRA Renewals Baseline:	Not on the Baseline
202 GPRA Corrective Action Baseline:	No
Subject to Corrective Action Universe:	No
Non-TSDFs Where RCRA CA has Been Imposed Universe:	No
Corrective Action Priority Ranking:	No NCAPS ranking
Environmental Control Indicator:	No
Institutional Control Indicator:	No
Human Exposure Controls Indicator:	N/A
Groundwater Controls Indicator:	N/A
Significant Non-Complier Universe:	No
Unaddressed Significant Non-Complier Universe:	No
Addressed Significant Non-Complier Universe:	No
Significant Non-Complier With a Compliance Schedule Universe:	No
Financial Assurance Required:	Not reported
Handler Date of Last Change:	20200608
Recognized Trader-Importer:	No
Recognized Trader-Exporter:	No
Importer of Spent Lead Acid Batteries:	No
Exporter of Spent Lead Acid Batteries:	No
Recycler Activity Without Storage:	No
Manifest Broker:	No
Sub-Part P Indicator:	No

Handler - Owner Operator:

Owner/Operator Indicator:	Owner
Owner/Operator Name: DARLENE TRUESDELL	
Legal Status:	Other
Date Became Current:	Not reported
Date Ended Current:	Not reported
Owner/Operator Address:	520 E. MCGLINCY LANE SUITE 3
Owner/Operator City,State,Zip:	CAMPPBELL, CA 95008
Owner/Operator Telephone:	408-396-4413
Owner/Operator Telephone Ext:	Not reported
Owner/Operator Fax:	Not reported
Owner/Operator Email:	Not reported

Owner/Operator Indicator:	Operator
Owner/Operator Name: DARLENE TRUESDELL	
Legal Status:	Other
Date Became Current:	Not reported
Date Ended Current:	Not reported
Owner/Operator Address:	520 E. MCGLINCY LANE SUITE 3
Owner/Operator City,State,Zip:	CAMPBELL, CA 95008
Owner/Operator Telephone:	408-396-4413
Owner/Operator Telephone Ext:	Not reported
Owner/Operator Fax:	Not reported
Owner/Operator Email:	Not reported

DARLENE TRUESDELL (Continued) **1026168361**

Historic Generators:

Receive Date:	20200527
Handler Name:	DARLENE TRUESDELL
Federal Waste Generator Description:	Not a generator, verified
State District Owner:	Not reported
Large Quantity Handler of Universal Waste:	No
Recognized Trader Importer:	No
Recognized Trader Exporter:	No
Spent Lead Acid Battery Importer:	No
Spent Lead Acid Battery Exporter:	No
Current Record:	Yes
Non Storage Recycler Activity:	Not reported
Electronic Manifest Broker:	Not reported

List of NAICS Codes and Descriptions:

NAICS Code:	211120
NAICS Description:	CRUDE PETROLEUM EXTRACTION

Facility Has Received Notices of Violations:

Violations:	No Violations Found

Evaluation Action Summary:

Evaluations:	No Evaluations Found

I134 **LINDEMANN ENGINEERING** **CUPA Listings** **S121468391**
SSE **520 MCGLINCY LN 3** **N/A**
1/8-1/4 **CAMPBELL, CA 95008**
0.141 mi.
743 ft. **Site 7 of 16 in cluster I**

Relative:
Higher

Actual:
214 ft.

CUPA SANTA CLARA:

Name:	LINDEMANN ENGINEERING
Address:	520 MCGLINCY LN 3
City,State,Zip:	CAMPBELL, CA 95008
Region:	SANTA CLARA
Telephone:	4083716151
UDF Email:	Not reported
PE#:	2201
Program Description:	GENERATES WASTE OIL ONLY
Program Identifier:	DEH PERMIT-HAZ WASTE GENERATOR PROGRAM
Latitude:	37.277368
Longitude:	-121.941221
Record ID:	PR0315539
Facility ID:	FA0200432

I135 SSE 1/8-1/4 0.141 mi. 743 ft. | **FINISHING TOUCH PAINT & DEC**
520 E MCGLINCY LN #11
CAMPBELL, CA 95008

Site 8 of 16 in cluster I

CUPA Listings **S121471232**
HAZNET **N/A**
HWTS

Relative: Higher

Actual: 214 ft.

CUPA SANTA CLARA:

Name:	FINISHING TOUCH PAINT & DEC
Address:	520 E MCGLINCY LN #11
City,State,Zip:	CAMPBELL, CA 95008
Region:	SANTA CLARA
Telephone:	4083775113
UDF Email:	Not reported
PE#:	2205
Program Description:	GENERATES 100 KG YR TO <5 TONS/YR
Program Identifier:	DEH PERMIT-HAZ WASTE GENERATOR PROGRAM
Latitude:	37.277368
Longitude:	-121.941221
Record ID:	PR0330373
Facility ID:	FA0230362

HAZNET:

Name:	DARLENE TRUESDELL
Address:	520 E. MCGLINCY LANE SUITE 3
Address 2:	Not reported
City,State,Zip:	CAMPBELL, CA 95008
Contact:	DARLENE TRUESDELL
Telephone:	4083964413
Mailing Name:	Not reported
Mailing Address:	520 E. MCGLINCY LANE SUITE 3
Year:	2020
Gepaid:	CAC003068406
TSD EPA ID:	AZR000521146
CA Waste Code:	223 - Unspecified oil-containing waste
Disposal Method:	H141 - Storage, Bulking, And/Or Transfer Off Site--No Treatment/Reovery (H010-H129) Or (H131-H135)
Tons:	0.45872

Additional Info:

Year:	2020
Gen EPA ID:	CAC003068406
Shipment Date:	6/23/2020
Creation Date:	7/20/2020
Receipt Date:	7/1/2020
Manifest ID:	021823751JJK
Trans EPA ID:	CAR000272302
Trans Name:	AMERICAN VALLEY WASTE OIL INC
Trans 2 EPA ID:	CAR000175422
Trans 2 Name:	WORLDWIDE RECOVERY SYSTEM INC
TSDF EPA ID:	AZR000521146
Trans Name:	YUMA YES 2 WASTE TRANSFER STATION
TSDF Alt EPA ID:	Not reported
TSDF Alt Name:	Not reported
Waste Code Description:	223 - Unspecified oil-containing waste
RCRA Code:	Not reported

FINISHING TOUCH PAINT & DEC (Continued) **S121471232**

Meth Code:	H141 - Storage, Bulking, And/Or Transfer Off Site--No Treatment/Reovery (H010-H129) Or (H131-H135)
Quantity Tons:	0.45872
Waste Quantity:	110
Quantity Unit:	G
Additional Code 1:	Not reported
Additional Code 2:	Not reported
Additional Code 3:	Not reported
Additional Code 4:	Not reported
Additional Code 5:	Not reported

Detail Two:

Year:	2020
EM Manifest ID:	9d783ad3-4ac2-41f9-b22b-7742d9c285a9
Shipment Date:	6/23/2020
Receipt Date:	7/1/2020
Manifest Number:	021823751JJK
Generator EPA ID:	CAC003068406
Name:	DARLENE TRUESDELL
Address:	520 E. MCGLINCY LANE SUITE 3
Address 2:	Not reported
City:	CAMPBELL
Zip:	95008
Telephone:	408-396-4413
Contact:	DARLENE TRUESDELL
Contact Telephone:	408-396-4413
Transporter 1 EPA ID:	CAR000272302
Transporter 1 Emergency Number:	Not reported
Transporter 2 EPA ID:	CAR000175422
Transporter 2 Emergency Number:	Not reported
TSDF EPA ID:	AZR000521146
TSDF Name:	YUMA YES 2 WASTE TRANSFER STATION
TSDF Address 1:	6500 S US HIGHWAY 95
TSDF Address 2:	Not reported
TSDF City:	YUMA
TSDF Zip:	85365
TSDF Telephone:	Not reported

State:

Year:	2020
EM Manifest ID:	9d783ad3-4ac2-41f9-b22b-7742d9c285a9
Generator EPA ID:	CAC003068406
Shipment Date:	2020-06-23
Manifest Number:	021823751JJK
Line Number:	1
Method Code:	H141
Quantity Tons:	0.45870
Quantity Waste:	110.000000
Quantity Unit:	G
Number of Containers:	2
Type of Container:	Metal drums, barrels, kegs
Quantity Type:	Gallons
State Code:	223

HWTS:

Name:	DARLENE TRUESDELL

FINISHING TOUCH PAINT & DEC (Continued) **S121471232**

Address:	520 E. MCGLINCY LANE SUITE 3
Address 2:	Not reported
City,State,Zip:	CAMPBELL, CA 95008
EPA ID:	CAC003068406
Inactive Date:	08/26/2020
Create Date:	05/27/2020
Last Act Date:	Not reported
Mailing Name:	Not reported
Mailing Address:	520 E. MCGLINCY LANE SUITE 3
Mailing Address 2:	Not reported
Mailing City,State,Zip:	CAMPBELL, CA 95008
Owner Name:	DARLENE TRUESDELL
Owner Address:	520 E. MCGLINCY LANE SUITE 3
Owner Address 2:	Not reported
Owner City,State,Zip:	CAMPPBELL, CA 95008
Owner Phone:	Not reported
Owner Fax:	Not reported
Contact Name:	DARLENE TRUESDELL
Contact Address:	520 E. MCGLINCY LANE SUITE 3
Contact Address 2:	Not reported
City,State,Zip:	CAMPBELL, CA 95008
Contact Phone:	Not reported
Contact Fax:	Not reported
Facility Status:	Inactive
Facility Type:	TEMPORARY
Category:	STATE
Latitude:	37.277127
Longitude:	-121.940622

NAICS:

EPA ID:	CAC003068406
Create Date:	2020-05-27 16:07:30.280
NAICS Code:	211120
NAICS Description:	Crude Petroleum Extraction
Issued EPA ID Date:	2020-05-27 16:07:30.28000
Inactive Date:	2020-08-26 16:07:30.28000
Facility Name:	DARLENE TRUESDELL
Facility Address:	520 E. MCGLINCY LANE SUITE 3
Facility Address 2:	Not reported
Facility City:	CAMPBELL
Facility County:	Not reported
Facility State:	CA
Facility Zip:	95008

EPA ID:	CAC003068406
Create Date:	2020-05-27 16:07:30.280
NAICS Code:	211120
NAICS Description:	Crude Petroleum Extraction
Issued EPA ID Date:	2020-05-27 16:07:30.28000
Inactive Date:	2020-08-26 16:07:30.28000
Facility Name:	DARLENE TRUESDELL
Facility Address:	520 E. MCGLINCY LANE SUITE 3
Facility Address 2:	Not reported
Facility City:	CAMPBELL
Facility County:	Not reported
Facility State:	CA
Facility Zip:	95008

I136 SSE 1/8-1/4 0.141 mi. 743 ft. | **THE ULTIMATE KITCHEN FINISH**
520 E MCGLINCY LN 14
CAMPBELL, CA 95008
Site 9 of 16 in cluster I | **CERS HAZ WASTE**
CUPA Listings
EMI
CERS | **S110503677**
N/A

Relative: Higher

Actual: 214 ft.

CERS HAZ WASTE:

Name:	THE ULTIMATE KITCHEN FINISH
Address:	520 E MCGLINCY LN 14
City,State,Zip:	CAMPBELL, CA 95008
Site ID:	161162
CERS ID:	10353634
CERS Description:	Hazardous Waste Generator

CUPA SANTA CLARA:

Name:	THE ULTIMATE KITCHEN FINISH
Address:	520 E MCGLINCY LN 14
City,State,Zip:	CAMPBELL, CA 95008
Region:	SANTA CLARA
Telephone:	4083770330
UDF Email:	Not reported
PE#:	2202
Program Description:	GENERATES < 100 KG/YR
Program Identifier:	DEH PERMIT-HAZ WASTE GENERATOR PROGRAM
Latitude:	37.277368
Longitude:	-121.941221
Record ID:	PR0392298
Facility ID:	FA0262000

EMI:

Name:	THE ULTIMATE KITCHEN FINISH IN
Address:	520 E MCGLINCY LN, #14
City,State,Zip:	CAMPBELL, CA 95008
Year:	2008
County Code:	43
Air Basin:	SF
Facility ID:	19055
Air District Name:	BA
SIC Code:	2434
Air District Name:	BAY AREA AQMD
Community Health Air Pollution Info System:	Not reported
Consolidated Emission Reporting Rule:	Not reported
Total Organic Hydrocarbon Gases Tons/Yr:	.859
Reactive Organic Gases Tons/Yr:	.6708126
Carbon Monoxide Emissions Tons/Yr:	0
NOX - Oxides of Nitrogen Tons/Yr:	0
SOX - Oxides of Sulphur Tons/Yr:	0
Particulate Matter Tons/Yr:	0
Part. Matter 10 Micrometers and Smllr Tons/Yr:	0

Name:	THE ULTIMATE KITCHEN FINISH IN
Address:	520 E MCGLINCY LN, #14
City,State,Zip:	CAMPBELL, CA 95008
Year:	2009
County Code:	43
Air Basin:	SF
Facility ID:	19055
Air District Name:	BA

THE ULTIMATE KITCHEN FINISH (Continued) **S110503677**

SIC Code:	2434
Air District Name:	BAY AREA AQMD
Community Health Air Pollution Info System:	Not reported
Consolidated Emission Reporting Rule:	Not reported
Total Organic Hydrocarbon Gases Tons/Yr:	0.85899999999999999
Reactive Organic Gases Tons/Yr:	0.67081259999999998
Carbon Monoxide Emissions Tons/Yr:	0
NOX - Oxides of Nitrogen Tons/Yr:	0
SOX - Oxides of Sulphur Tons/Yr:	0
Particulate Matter Tons/Yr:	0
Part. Matter 10 Micrometers and Smllr Tons/Yr:	0

Name:	THE ULTIMATE KITCHEN FINISH IN
Address:	520 E MCGLINCY LN, #14
City,State,Zip:	CAMPBELL, CA 95008
Year:	2010
County Code:	43
Air Basin:	SF
Facility ID:	19055
Air District Name:	BA
SIC Code:	2434
Air District Name:	BAY AREA AQMD
Community Health Air Pollution Info System:	Not reported
Consolidated Emission Reporting Rule:	Not reported
Total Organic Hydrocarbon Gases Tons/Yr:	0.85899999999999999
Reactive Organic Gases Tons/Yr:	0.67081259999999998
Carbon Monoxide Emissions Tons/Yr:	0
NOX - Oxides of Nitrogen Tons/Yr:	0
SOX - Oxides of Sulphur Tons/Yr:	0
Particulate Matter Tons/Yr:	0
Part. Matter 10 Micrometers and Smllr Tons/Yr:	0

Name:	THE ULTIMATE KITCHEN FINISH IN
Address:	520 E MCGLINCY LN, #14
City,State,Zip:	CAMPBELL, CA 95008
Year:	2011
County Code:	43
Air Basin:	SF
Facility ID:	19055
Air District Name:	BA
SIC Code:	2434
Air District Name:	BAY AREA AQMD
Community Health Air Pollution Info System:	Not reported
Consolidated Emission Reporting Rule:	Not reported
Total Organic Hydrocarbon Gases Tons/Yr:	1.346
Reactive Organic Gases Tons/Yr:	0.9810218
Carbon Monoxide Emissions Tons/Yr:	0
NOX - Oxides of Nitrogen Tons/Yr:	0
SOX - Oxides of Sulphur Tons/Yr:	0
Particulate Matter Tons/Yr:	0
Part. Matter 10 Micrometers and Smllr Tons/Yr:	0

Name:	THE ULTIMATE KITCHEN FINISH IN
Address:	520 E MCGLINCY LN, #14
City,State,Zip:	CAMPBELL, CA 95008
Year:	2012
County Code:	43

THE ULTIMATE KITCHEN FINISH (Continued) **S110503677**

Air Basin:	SF
Facility ID:	19055
Air District Name:	BA
SIC Code:	2434
Air District Name:	BAY AREA AQMD
Community Health Air Pollution Info System:	Not reported
Consolidated Emission Reporting Rule:	Not reported
Total Organic Hydrocarbon Gases Tons/Yr:	1.346
Reactive Organic Gases Tons/Yr:	0.9810218
Carbon Monoxide Emissions Tons/Yr:	0
NOX - Oxides of Nitrogen Tons/Yr:	0
SOX - Oxides of Sulphur Tons/Yr:	0
Particulate Matter Tons/Yr:	0
Part. Matter 10 Micrometers and Smllr Tons/Yr:	0

Name:	THE ULTIMATE KITCHEN FINISH IN
Address:	520 E MCGLINCY LN, #14
City,State,Zip:	CAMPBELL, CA 95008
Year:	2013
County Code:	43
Air Basin:	SF
Facility ID:	19055
Air District Name:	BA
SIC Code:	2434
Air District Name:	BAY AREA AQMD
Community Health Air Pollution Info System:	Not reported
Consolidated Emission Reporting Rule:	Not reported
Total Organic Hydrocarbon Gases Tons/Yr:	1.346
Reactive Organic Gases Tons/Yr:	0.9810218
Carbon Monoxide Emissions Tons/Yr:	0
NOX - Oxides of Nitrogen Tons/Yr:	0
SOX - Oxides of Sulphur Tons/Yr:	0
Particulate Matter Tons/Yr:	0
Part. Matter 10 Micrometers and Smllr Tons/Yr:	0

Name:	THE ULTIMATE KITCHEN FINISH INC
Address:	520 E MCGLINCY LN, #14
City,State,Zip:	CAMPBELL, CA 95008
Year:	2014
County Code:	43
Air Basin:	SF
Facility ID:	19055
Air District Name:	BA
SIC Code:	2434
Air District Name:	BAY AREA AQMD
Community Health Air Pollution Info System:	Not reported
Consolidated Emission Reporting Rule:	Not reported
Total Organic Hydrocarbon Gases Tons/Yr:	1.333336884
Reactive Organic Gases Tons/Yr:	0
Carbon Monoxide Emissions Tons/Yr:	0
NOX - Oxides of Nitrogen Tons/Yr:	0
SOX - Oxides of Sulphur Tons/Yr:	0
Particulate Matter Tons/Yr:	0
Part. Matter 10 Micrometers and Smllr Tons/Yr:	0

Name:	THE ULTIMATE KITCHEN FINISH INC
Address:	520 E MCGLINCY LN, #14

THE ULTIMATE KITCHEN FINISH (Continued) **S110503677**

City,State,Zip:	CAMPBELL, CA 95008
Year:	2015
County Code:	43
Air Basin:	SF
Facility ID:	19055
Air District Name:	BA
SIC Code:	2434
Air District Name:	BAY AREA AQMD
Community Health Air Pollution Info System:	Not reported
Consolidated Emission Reporting Rule:	Not reported
Total Organic Hydrocarbon Gases Tons/Yr:	1.3333369
Reactive Organic Gases Tons/Yr:	1.0049720249
Carbon Monoxide Emissions Tons/Yr:	0
NOX - Oxides of Nitrogen Tons/Yr:	0
SOX - Oxides of Sulphur Tons/Yr:	0
Particulate Matter Tons/Yr:	0
Part. Matter 10 Micrometers and Smllr Tons/Yr:	0

Name:	THE ULTIMATE KITCHEN FINISH INC
Address:	520 E MCGLINCY LN, #14
City,State,Zip:	CAMPBELL, CA 95008
Year:	2016
County Code:	43
Air Basin:	SF
Facility ID:	19055
Air District Name:	BA
SIC Code:	2434
Air District Name:	BAY AREA AQMD
Community Health Air Pollution Info System:	Not reported
Consolidated Emission Reporting Rule:	Not reported
Total Organic Hydrocarbon Gases Tons/Yr:	1.047587476
Reactive Organic Gases Tons/Yr:	0.78194176556
Carbon Monoxide Emissions Tons/Yr:	Not reported
NOX - Oxides of Nitrogen Tons/Yr:	Not reported
SOX - Oxides of Sulphur Tons/Yr:	Not reported
Particulate Matter Tons/Yr:	Not reported
Part. Matter 10 Micrometers and Smllr Tons/Yr:	Not reported

Name:	THE ULTIMATE KITCHEN FINISH INC
Address:	520 E MCGLINCY LN, #14
City,State,Zip:	CAMPBELL, CA 95008
Year:	2017
County Code:	43
Air Basin:	SF
Facility ID:	19055
Air District Name:	BA
SIC Code:	2434
Air District Name:	BAY AREA AQMD
Community Health Air Pollution Info System:	Not reported
Consolidated Emission Reporting Rule:	Not reported
Total Organic Hydrocarbon Gases Tons/Yr:	1.047587476
Reactive Organic Gases Tons/Yr:	0.78194176556
Carbon Monoxide Emissions Tons/Yr:	Not reported
NOX - Oxides of Nitrogen Tons/Yr:	Not reported
SOX - Oxides of Sulphur Tons/Yr:	Not reported
Particulate Matter Tons/Yr:	Not reported
Part. Matter 10 Micrometers and Smllr Tons/Yr:	Not reported

THE ULTIMATE KITCHEN FINISH (Continued) **S110503677**

Name:	THE ULTIMATE KITCHEN FINISH INC
Address:	520 E MCGLINCY LN, #14
City,State,Zip:	CAMPBELL, CA 95008
Year:	2018
County Code:	43
Air Basin:	SF
Facility ID:	19055
Air District Name:	BA
SIC Code:	2434
Air District Name:	BAY AREA AQMD
Community Health Air Pollution Info System:	Not reported
Consolidated Emission Reporting Rule:	Not reported
Total Organic Hydrocarbon Gases Tons/Yr:	0.989183921
Reactive Organic Gases Tons/Yr:	0.77154150633
Carbon Monoxide Emissions Tons/Yr:	Not reported
NOX - Oxides of Nitrogen Tons/Yr:	Not reported
SOX - Oxides of Sulphur Tons/Yr:	Not reported
Particulate Matter Tons/Yr:	Not reported
Part. Matter 10 Micrometers and Smllr Tons/Yr:	Not reported

Name:	THE ULTIMATE KITCHEN FINISH INC
Address:	520 E MCGLINCY LN, #14
City,State,Zip:	CAMPBELL, CA 95008
Year:	2019
County Code:	43
Air Basin:	SF
Facility ID:	19055
Air District Name:	BA
SIC Code:	2434
Air District Name:	BAY AREA AQMD
Community Health Air Pollution Info System:	Not reported
Consolidated Emission Reporting Rule:	Not reported
Total Organic Hydrocarbon Gases Tons/Yr:	0.989183921
Reactive Organic Gases Tons/Yr:	0.77154150633
Carbon Monoxide Emissions Tons/Yr:	Not reported
NOX - Oxides of Nitrogen Tons/Yr:	Not reported
SOX - Oxides of Sulphur Tons/Yr:	Not reported
Particulate Matter Tons/Yr:	Not reported
Part. Matter 10 Micrometers and Smllr Tons/Yr:	Not reported

Name:	THE ULTIMATE KITCHEN FINISH INC
Address:	520 E MCGLINCY LN, #14
City,State,Zip:	CAMPBELL, CA 95008
Year:	2020
County Code:	43
Air Basin:	SF
Facility ID:	19055
Air District Name:	BA
SIC Code:	2434
Air District Name:	BAY AREA AQMD
Community Health Air Pollution Info System:	Not reported
Consolidated Emission Reporting Rule:	Not reported
Total Organic Hydrocarbon Gases Tons/Yr:	0.989183921
Reactive Organic Gases Tons/Yr:	0.77154150633
Carbon Monoxide Emissions Tons/Yr:	Not reported
NOX - Oxides of Nitrogen Tons/Yr:	Not reported
SOX - Oxides of Sulphur Tons/Yr:	Not reported

THE ULTIMATE KITCHEN FINISH (Continued) **S110503677**

Particulate Matter Tons/Yr:	Not reported
Part. Matter 10 Micrometers and Smllr Tons/Yr:	Not reported

Name:	THE ULTIMATE KITCHEN FINISH INC
Address:	520 E MCGLINCY LN #14
City,State,Zip:	CAMPBELL, CA 95008
Year:	2021
County Code:	43
Air Basin:	SF
Facility ID:	19055
Air District Name:	BA
SIC Code:	2434
Air District Name:	BAY AREA AQMD
Community Health Air Pollution Info System:	Not reported
Consolidated Emission Reporting Rule:	Not reported
Total Organic Hydrocarbon Gases Tons/Yr:	0.988527863
Reactive Organic Gases Tons/Yr:	0.77102977952
Carbon Monoxide Emissions Tons/Yr:	Not reported
NOX - Oxides of Nitrogen Tons/Yr:	Not reported
SOX - Oxides of Sulphur Tons/Yr:	Not reported
Particulate Matter Tons/Yr:	Not reported
Part. Matter 10 Micrometers and Smllr Tons/Yr:	Not reported

CERS:

Name:	THE ULTIMATE KITCHEN FINISH INC
Address:	520 E MCGLINCY LN, #14
City,State,Zip:	CAMPBELL, CA 95008
Site ID:	498888
CERS ID:	110054270025
CERS Description:	US EPA Air Emission Inventory System (EIS)

I137 **MORSPEED** **CUPA Listings** **S121468384**
SSE **491 E MCGLINCY LN 2** **N/A**
1/8-1/4 **CAMPBELL, CA 95008**
0.144 mi.
761 ft. **Site 10 of 16 in cluster I**

Relative:
Higher

Actual:
216 ft.

CUPA SANTA CLARA:

Name:	MORSPEED
Address:	491 E MCGLINCY LN 2
City,State,Zip:	CAMPBELL, CA 95008
Region:	SANTA CLARA
Telephone:	4083711523
UDF Email:	Not reported
PE#:	2205
Program Description:	GENERATES 100 KG YR TO <5 TONS/YR
Program Identifier:	DEH PERMIT-HAZ WASTE GENERATOR PROGRAM
Latitude:	37.277429
Longitude:	-121.94173
Record ID:	PR0317154
Facility ID:	FA0200414

M138 South 1/8-1/4 0.146 mi. 771 ft. | **WEST COAST AUTOMOTIVE**
457 MCGLINCY LN
CAMPBELL, CA 95008 | **CUPA Listings** | **S121468379**
N/A

Site 2 of 5 in cluster M

Relative: Higher
Actual: 217 ft.

CUPA SANTA CLARA:

Name:	WEST COAST AUTOMOTIVE
Address:	457 MCGLINCY LN
City,State,Zip:	CAMPBELL, CA 95008
Region:	SANTA CLARA
Telephone:	4088799922
UDF Email:	Not reported
PE#:	2201
Program Description:	GENERATES WASTE OIL ONLY
Program Identifier:	DEH PERMIT-HAZ WASTE GENERATOR PROGRAM
Latitude:	37.277146
Longitude:	-121.942043
Record ID:	PR0317162
Facility ID:	FA0200384

P139 WNW 1/8-1/4 0.148 mi. 784 ft. | **RICHARDSON PAINTING COMPANY**
520 A RAILWAY AVE
CAMPBELL, CA 95008 | **RCRA-SQG**
FINDS
ECHO | **1000239862**
CAD982508277

Site 1 of 7 in cluster P

Relative: Higher
Actual: 208 ft.

RCRA Listings:

Date Form Received by Agency:	19890808
Handler Name:	Richardson Painting Company
Handler Address:	520 A RAILWAY AVE
Handler City,State,Zip:	CAMPBELL, CA 95008
EPA ID:	CAD982508277
Contact Name:	ENVIRONMENTAL MANAGER
Contact Address:	520 A RAILWAY AVE
Contact City,State,Zip:	CAMPBELL, CA 95008
Contact Telephone:	408-374-8991
Contact Fax:	Not reported
Contact Email:	Not reported
Contact Title:	Not reported
EPA Region:	09
Land Type:	Other
Federal Waste Generator Description:	Small Quantity Generator
Non-Notifier:	Not reported
Biennial Report Cycle:	Not reported
Accessibility:	Not reported
Active Site Indicator:	Handler Activities
State District Owner:	Ca
State District:	2
Mailing Address:	520 A RAILWAY AVE
Mailing City,State,Zip:	CAMPBELL, CA 95008
Owner Name:	Dave Richardson
Owner Type:	Private
Operator Name:	Not Required
Operator Type:	Private
Short-Term Generator Activity:	No
Importer Activity:	No
Mixed Waste Generator:	No
Transporter Activity:	No
Transfer Facility Activity:	No

RICHARDSON PAINTING COMPANY (Continued) **1000239862**

Recycler Activity with Storage:	No
Small Quantity On-Site Burner Exemption:	No
Smelting Melting and Refining Furnace Exemption:	No
Underground Injection Control:	No
Off-Site Waste Receipt:	No
Universal Waste Indicator:	No
Universal Waste Destination Facility:	No
Federal Universal Waste:	No
Active Site State-Reg Handler:	---
Federal Facility Indicator:	Not reported
Hazardous Secondary Material Indicator:	NN
Sub-Part K Indicator:	Not reported
2018 GPRA Permit Baseline:	Not on the Baseline
2018 GPRA Renewals Baseline:	Not on the Baseline
202 GPRA Corrective Action Baseline:	No
Subject to Corrective Action Universe:	No
Non-TSDFs Where RCRA CA has Been Imposed Universe:	No
Corrective Action Priority Ranking:	No NCAPS ranking
Environmental Control Indicator:	No
Institutional Control Indicator:	No
Human Exposure Controls Indicator:	N/A
Groundwater Controls Indicator:	N/A
Significant Non-Complier Universe:	No
Unaddressed Significant Non-Complier Universe:	No
Addressed Significant Non-Complier Universe:	No
Significant Non-Complier With a Compliance Schedule Universe:	No
Financial Assurance Required:	Not reported
Handler Date of Last Change:	20020627
Recognized Trader-Importer:	No
Recognized Trader-Exporter:	No
Importer of Spent Lead Acid Batteries:	No
Exporter of Spent Lead Acid Batteries:	No
Recycler Activity Without Storage:	Not reported
Manifest Broker:	Not reported
Sub-Part P Indicator:	No

Handler - Owner Operator:

Owner/Operator Indicator:	Owner
Owner/Operator Name: DAVE RICHARDSON	
Legal Status:	Private
Date Became Current:	Not reported
Date Ended Current:	Not reported
Owner/Operator Address:	NOT REQUIRED
Owner/Operator City,State,Zip:	NOT REQUIRED, ME 99999
Owner/Operator Telephone:	415-555-1212
Owner/Operator Telephone Ext:	Not reported
Owner/Operator Fax:	Not reported
Owner/Operator Email:	Not reported

Owner/Operator Indicator:	Operator
Owner/Operator Name: NOT REQUIRED	
Legal Status:	Private
Date Became Current:	Not reported
Date Ended Current:	Not reported
Owner/Operator Address:	NOT REQUIRED
Owner/Operator City,State,Zip:	NOT REQUIRED, ME 99999

RICHARDSON PAINTING COMPANY (Continued) **1000239862**

Owner/Operator Telephone: 415-555-1212
Owner/Operator Telephone Ext: Not reported
Owner/Operator Fax: Not reported
Owner/Operator Email: Not reported

Historic Generators:
Receive Date: 19890808
Handler Name: RICHARDSON PAINTING COMPANY
Federal Waste Generator Description: Small Quantity Generator
State District Owner: Ca
Large Quantity Handler of Universal Waste: No
Recognized Trader Importer: No
Recognized Trader Exporter: No
Spent Lead Acid Battery Importer: No
Spent Lead Acid Battery Exporter: No
Current Record: Yes
Non Storage Recycler Activity: Not reported
Electronic Manifest Broker: Not reported

List of NAICS Codes and Descriptions:
NAICS Code: 23521
NAICS Description: PAINTING AND WALL COVERING CONTRACTORS

Facility Has Received Notices of Violations:
Violations: No Violations Found

Evaluation Action Summary:
Evaluations: No Evaluations Found

FINDS:
Registry ID: 110002836815

Click Here for FRS Facility Detail Report:

Environmental Interest/Information System:
The Resource Conservation and Recovery Act Information System (RCRAInfo) is EPA's comprehensive information system in support of the Resource Conservation and Recovery Act (RCRA) of 1976 and the Hazardous and Solid Waste Amendments (HSWA) of 1984. It tracks many types of information about generators, transporters, treaters, storers, and disposers of hazardous waste.

Click this hyperlink while viewing on your computer to access additional FINDS: detail in the EDR Site Report.

ECHO:
Envid: 1000239862
Registry ID: 110002836815
DFR URL: http://echo.epa.gov/detailed-facility-report?fid=110002836815
Name: RICHARDSON PAINTING COMPANY
Address: 520 A RAILWAY AVE
City,State,Zip: CAMPBELL, CA 95008

L140 NNW 1/8-1/4 0.151 mi. 795 ft. | **B & J AUTOMOTIVE REPAIR**
300 RAILWAY AV C-1
CAMPBELL, CA 95008

Site 4 of 11 in cluster L

CUPA Listings | **S121472218**
N/A

Relative: Lower

Actual: 206 ft.

CUPA SANTA CLARA:

Name:	B & J AUTOMOTIVE REPAIR
Address:	300 RAILWAY AV C-1
City,State,Zip:	CAMPBELL, CA 95008
Region:	SANTA CLARA
Telephone:	4083795604
UDF Email:	Not reported
PE#:	2205
Program Description:	GENERATES 100 KG YR TO <5 TONS/YR
Program Identifier:	DEH PERMIT-HAZ WASTE GENERATOR PROGRAM
Latitude:	37.290922
Longitude:	-121.944738
Record ID:	PR0367859
Facility ID:	FA0252701

Name:	B & J AUTOMOTIVE REPAIR
Address:	300 RAILWAY AV C-1
City,State,Zip:	CAMPBELL, CA 95008
Region:	SANTA CLARA
Telephone:	4083795604
UDF Email:	Not reported
PE#:	2205
Program Description:	GENERATES 100 KG YR TO <5 TONS/YR
Program Identifier:	DEH PERMIT-HAZ WASTE GENERATOR PROGRAM
Latitude:	37.290922
Longitude:	-121.944738
Record ID:	PR0392377
Facility ID:	FA0252701

L141 NNW 1/8-1/4 0.151 mi. 795 ft. | **ALHAMBRA APARTMENTS L.P.**
300 RAILWAY AVE
CAMPBELL, CA 95008

Site 5 of 11 in cluster L

LUST
HIST LUST
Cortese
HIST CORTESE
HAZNET
CERS
HWTS

S103951582
N/A

Relative: Lower

Actual: 206 ft.

LUST:

Name:	SWEDISH AUTO SERVICE
Address:	300 RAILWAY AVE
City,State,Zip:	CAMPBELL, CA 95008
Lead Agency:	SANTA CLARA COUNTY LOP
Case Type:	LUST Cleanup Site
Geo Track:	http://geotracker.waterboards.ca.gov/profile_report.asp?global_id=T0608577310
Global Id:	T0608577310
Latitude:	37.283181
Longitude:	-121.944726
Status:	Completed - Case Closed
Status Date:	11/14/1995
Case Worker:	DEH
RB Case Number:	Not reported
Local Agency:	SANTA CLARA COUNTY LOP
File Location:	All Files are on GeoTracker or in the Local Agency Database
Local Case Number:	Not reported

ALHAMBRA APARTMENTS L.P. (Continued) **S103951582**

Potential Media Affect:	Soil
Potential Contaminants of Concern:	Waste Oil / Motor / Hydraulic / Lubricating
EPA Region:	9
Coordinate Source:	Google Geocode
Cuf Case:	NO
Quantity Released Gallons:	Not reported
Begin Date:	04/23/1987
Leak Reported Date:	09/07/1995
How Discovered:	Not reported
How Discovered Description:	Not reported
Discharge Source:	Not reported
Discharge Cause:	Not reported
Stop Method:	Not reported
Stop Description:	Not reported
No Further Action Date:	11/14/1995
CA Water Watershed Name:	Santa Clara - Guadalupe River (205.40)
Dwr Groundwater Subbasin Name:	Santa Clara Valley - Santa Clara (2-009.02)
Disadvantaged Community:	Not reported
CA Enviroscreen 3 Score:	11-15%
CA Enviroscreen 4 Score:	20-25%
Military DOD Site:	No
Facility Project Subtype:	Not reported
RWQCB Region:	SAN FRANCISCO BAY RWQCB (REGION 2)
Site History:	Not reported

LUST:

Global Id:	T0608577310
Contact Type:	Local Agency Caseworker - Primary Caseworker
Contact Name:	DEH CASEWORKER
Organization Name:	SANTA CLARA COUNTY LOP
Address:	1555 Berger Drive, Suite 300
City:	SAN JOSE
Email:	smp@deh.sccgov.org
Phone Number:	4089183400

Global Id:	T0608577310
Contact Type:	Regional Board Caseworker
Contact Name:	Regional Water Board
Organization Name:	SAN FRANCISCO BAY RWQCB (REGION 2)
Address:	1515 CLAY ST SUITE 1400
City:	OAKLAND
Email:	Not reported
Phone Number:	Not reported

LUST:

Global Id:	T0608577310
Action Type:	Other
Date:	09/07/1995
Action:	Leak Reported

Global Id:	T0608577310
Action Type:	RESPONSE
Date:	11/09/1995
Action:	Other Report / Document

Global Id:	T0608577310
Action Type:	ENFORCEMENT

ALHAMBRA APARTMENTS L.P. (Continued) **S103951582**

Date: 10/31/1995
Action: Notice of Responsibility - #39451

Global Id: T0608577310
Action Type: ENFORCEMENT
Date: 11/14/1995
Action: Closure/No Further Action Letter

LUST:
Global Id: T0608577310
Status: Open - Case Begin Date
Status Date: 04/23/1987

Global Id: T0608577310
Status: Open - Site Assessment
Status Date: 04/23/1987

Global Id: T0608577310
Status: Completed - Case Closed
Status Date: 11/14/1995

LUST REG 2:
Region: 2
Facility Id: Not reported
Facility Status: Case Closed
Case Number: 07S1W35E02f
How Discovered: Not reported
Leak Cause: Not reported
Leak Source: Not reported
Date Leak Confirmed: Not reported
Oversight Program: LUST
Prelim. Site Assesment Wokplan Submitted: Not reported
Preliminary Site Assesment Began: 4/23/1987
Pollution Characterization Began: Not reported
Pollution Remediation Plan Submitted: Not reported
Date Remediation Action Underway: Not reported
Date Post Remedial Action Monitoring Began: Not reported

LUST SANTA CLARA:
Name: SWEDISH AUTO SERVICE
Address: 300 RAILWAY AVE
City,State,Zip: CAMPBELL, CA
Region: SANTA CLARA
SCVWD ID: 07S1W35E02F
Date Closed: 11/14/1995
EDR Link ID: 07S1W35E02F

HIST LUST SANTA CLARA:
Name: Swedish Auto Service
Address: 300 Railway Ave
City: Campbell
Region: SANTA CLARA
Region Code: 2
SCVWD ID: 07S1W35E02

ALHAMBRA APARTMENTS L.P. (Continued) **S103951582**

Oversite Agency: SCVWD
Date Listed: 1996-01-01 00:00:00
Closed Date: 1995-11-14 00:00:00

CORTESE:

Name:	SWEDISH AUTO SERVICE
Address:	300 RAILWAY AVE
City,State,Zip:	CAMPBELL, CA 95008
Region:	CORTESE
Envirostor Id:	Not reported
Global ID:	T0608577310
Site/Facility Type:	LUST CLEANUP SITE
Cleanup Status:	COMPLETED - CASE CLOSED
Status Date:	Not reported
Site Code:	Not reported
Latitude:	Not reported
Longitude:	Not reported
Owner:	Not reported
Enf Type:	Not reported
Swat R:	Not reported
Flag:	active
Order No:	Not reported
Waste Discharge System No:	Not reported
Effective Date:	Not reported
Region 2:	Not reported
WID Id:	Not reported
Solid Waste Id No:	Not reported
Waste Management Uit Name:	Not reported
File Name:	Active Open

HIST CORTESE:

edr_fname:	SWEDISH AUTO SERVICE
edr_fadd1:	300 RAILWAY
City,State,Zip:	CAMPBELL, CA
Region:	CORTESE
Facility County Code:	43
Reg By:	LTNKA
Reg Id:	43-1424

HAZNET:

Name:	ALHAMBRA APARTMENTS L.P.
Address:	300 RAILWAY AVE
Address 2:	Not reported
City,State,Zip:	CAMPBELL, CA 95008
Contact:	JAY COLE
Telephone:	9164449821
Mailing Name:	Not reported
Mailing Address:	1801 I ST STE 200
Year:	2016
Gepaid:	CAC002850301
TSD EPA ID:	CAD044429835
CA Waste Code:	352 - Other organic solids
Disposal Method:	H141 - Storage, Bulking, And/Or Transfer Off Site--No Treatment/Reovery (H010-H129) Or (H131-H135)
Tons:	0.05

ALHAMBRA APARTMENTS L.P. (Continued) **S103951582**

Year:	2016
Gepaid:	CAC002850301
TSD EPA ID:	CAD044429835
CA Waste Code:	221 - Waste oil and mixed oil
Disposal Method:	H141 - Storage, Bulking, And/Or Transfer Off Site--No Treatment/Reovery (H010-H129) Or (H131-H135)
Tons:	0.684

CERS:

Name:	SWEDISH AUTO SERVICE
Address:	300 RAILWAY AVE
City,State,Zip:	CAMPBELL, CA 95008
Site ID:	688739
CERS ID:	T0608577310
CERS Description:	Leaking Underground Storage Tank Cleanup Site

Affiliation:

Affiliation Type Desc:	Local Agency Caseworker
Entity Name:	DEH CASEWORKER - SANTA CLARA COUNTY LOP
Entity Title:	Not reported
Affiliation Address:	1555 Berger Drive, Suite 300
Affiliation City:	SAN JOSE
Affiliation State:	CA
Affiliation Country:	Not reported
Affiliation Zip:	Not reported
Affiliation Phone:	4089183400,

Affiliation Type Desc:	Regional Board Caseworker
Entity Name:	Regional Water Board - SAN FRANCISCO BAY RWQCB (REGION 2)
Entity Title:	Not reported
Affiliation Address:	1515 CLAY ST SUITE 1400
Affiliation City:	OAKLAND
Affiliation State:	CA
Affiliation Country:	Not reported
Affiliation Zip:	Not reported
Affiliation Phone:	,

HWTS:

Name:	ALHAMBRA APARTMENTS L.P.
Address:	300 RAILWAY AVE
Address 2:	Not reported
City,State,Zip:	CAMPBELL, CA 95008
EPA ID:	CAC002850301
Inactive Date:	05/26/2016
Create Date:	02/24/2016
Last Act Date:	Not reported
Mailing Name:	Not reported
Mailing Address:	1801 I ST STE 200
Mailing Address 2:	Not reported
Mailing City,State,Zip:	SACRAMENTO, CA 958113000
Owner Name:	ALHAMBRA APATRNMENTS
Owner Address:	1801 I ST STE 200
Owner Address 2:	Not reported
Owner City,State,Zip:	SACRAMENTO, CA 958113000
Owner Phone:	Not reported

ALHAMBRA APARTMENTS L.P. (Continued) **S103951582**

Owner Fax:	Not reported
Contact Name:	JAY COLE
Contact Address:	1801 I ST STE 200
Contact Address 2:	Not reported
City,State,Zip:	SACRAMENTO, CA 958113000
Contact Phone:	Not reported
Contact Fax:	Not reported
Facility Status:	Inactive
Facility Type:	TEMPORARY
Category:	STATE
Latitude:	37.283333
Longitude:	-121.944565

L142 **SWEDISH AUTO SERVICE/A SUPERIOR COLLISION SHOP** **CUPA Listings** **S121468368**
NNW **300 RAILWAY AV STE D** **N/A**
1/8-1/4 **CAMPBELL, CA 95008**
0.151 mi.
795 ft. **Site 6 of 11 in cluster L**

Relative:
Lower
Actual:
206 ft.

CUPA SANTA CLARA:

Name:	SWEDISH AUTO SERVICE/A SUPERIOR COLLISION SHOP
Address:	300 RAILWAY AV STE D
City,State,Zip:	CAMPBELL, CA 95008
Region:	SANTA CLARA
Telephone:	4083794822
UDF Email:	Not reported
PE#:	2205
Program Description:	GENERATES 100 KG YR TO <5 TONS/YR
Program Identifier:	DEH PERMIT-HAZ WASTE GENERATOR PROGRAM
Latitude:	37.284038
Longitude:	-121.943875
Record ID:	PR0313149
Facility ID:	FA0200334

L143 **MIKE'S AUTO BODY** **CUPA Listings** **S121471339**
NNW **300 RAILWAY AV A** **CERS** **N/A**
1/8-1/4 **CAMPBELL, CA 95008** **HWTS**
0.151 mi.
795 ft. **Site 7 of 11 in cluster L**

Relative:
Lower
Actual:
206 ft.

CUPA SANTA CLARA:

Name:	MIKE'S AUTO BODY
Address:	300 RAILWAY AV A
City,State,Zip:	CAMPBELL, CA 95008
Region:	SANTA CLARA
Telephone:	4088668177
UDF Email:	Not reported
PE#:	2202
Program Description:	GENERATES < 100 KG/YR
Program Identifier:	DEH PERMIT-HAZ WASTE GENERATOR PROGRAM
Latitude:	37.284038
Longitude:	-121.943875
Record ID:	PR0330784
Facility ID:	FA0230700

MIKE'S AUTO BODY (Continued) **S121471339**

CERS:

Name:	MIKE'S AUTO BODY
Address:	300 RAILWAY AVE
City,State,Zip:	CAMPBELL, CA 95008
Site ID:	480695
CERS ID:	110009541068
CERS Description:	US EPA Air Emission Inventory System (EIS)

Name:	A-SUPERIOR COLLISION SHOP
Address:	300 RAILWAY AVENUE UNIT B
City,State,Zip:	CAMPBELL, CA 95008-3023
Site ID:	449186
CERS ID:	110014319727
CERS Description:	US EPA Air Emission Inventory System (EIS)

Affiliation:

Affiliation Type Desc:	Environmental Contact
Entity Name:	TIM OLDHAM
Entity Title:	Not reported
Affiliation Address:	3217 BLUEBIRD DR
Affiliation City:	CAMPBELL
Affiliation State:	Not reported
Affiliation Country:	Not reported
Affiliation Zip:	Not reported
Affiliation Phone:	,

Affiliation Type Desc:	Property Owner
Entity Name:	ALLEN BERG ENTRPRS
Entity Title:	Not reported
Affiliation Address:	1262 E HAMILTON AVE STE 2
Affiliation City:	CAMPBELL
Affiliation State:	Not reported
Affiliation Country:	Not reported
Affiliation Zip:	Not reported
Affiliation Phone:	,

HWTS:

Name:	A SUPERIOR COLLISION
Address:	300 RAILWAY AVE
Address 2:	Not reported
City,State,Zip:	CAMPBELL, CA 95008
EPA ID:	CAL000400239
Inactive Date:	10/02/2015
Create Date:	09/08/2014
Last Act Date:	Not reported
Mailing Name:	Not reported
Mailing Address:	864 S MCGLINCY LN
Mailing Address 2:	Not reported
Mailing City,State,Zip:	CAMPBELL, CA 95008
Owner Name:	SAFE CAR AUTO BODY INC
Owner Address:	3217 BLUEBIRD DR
Owner Address 2:	Not reported
Owner City,State,Zip:	SAN JOSE, CA 95117
Owner Phone:	Not reported
Owner Fax:	Not reported
Contact Name:	TIM OLDHAM

MIKE'S AUTO BODY (Continued) **S121471339**

Contact Address:	300 RAILWAY AVE
Contact Address 2:	Not reported
City,State,Zip:	CAMPBELL, CA 95008
Contact Phone:	Not reported
Contact Fax:	Not reported
Facility Status:	Inactive
Facility Type:	PERMANENT
Category:	STATE
Latitude:	37.283445
Longitude:	-121.944276

NAICS:

EPA ID:	CAL000400239
Create Date:	2014-09-08 13:57:39.017
NAICS Code:	811121
NAICS Description:	Automotive Body, Paint, and Interior Repair and Maintenance
Issued EPA ID Date:	2014-09-08 13:57:38.99700
Inactive Date:	2015-10-02 00:00:00
Facility Name:	A SUPERIOR COLLISION
Facility Address:	300 RAILWAY AVE
Facility Address 2:	Not reported
Facility City:	CAMPBELL
Facility County:	Not reported
Facility State:	CA
Facility Zip:	95008

L144 **A SUPERIOR COLLISION** **CUPA Listings** **S121474887**
NNW **300 RAILWAY AV STE F** **N/A**
1/8-1/4 **CAMPBELL, CA 95008**
0.151 mi.
795 ft. **Site 8 of 11 in cluster L**

Relative:
Lower

Actual:
206 ft.

CUPA SANTA CLARA:

Name:	A SUPERIOR COLLISION
Address:	300 RAILWAY AV STE F
City,State,Zip:	CAMPBELL, CA 95008
Region:	SANTA CLARA
Telephone:	4083790505
UDF Email:	Not reported
PE#:	2205
Program Description:	GENERATES 100 KG YR TO <5 TONS/YR
Program Identifier:	DEH PERMIT-HAZ WASTE GENERATOR PROGRAM
Latitude:	37.28312
Longitude:	-121.94421
Record ID:	PR0419948
Facility ID:	FA0277896

L145 NNW 1/8-1/4 0.151 mi. 795 ft. | **MIKES AUTO BODY 300 RAILWAY AVE CAMPBELL, CA 95008** | **RCRA-SQG FINDS ECHO HAZNET HWTS** | **1000220396 CAD981982580**

Site 9 of 11 in cluster L

Relative: Lower

Actual: 206 ft.

RCRA Listings:

Date Form Received by Agency:	19960901
Handler Name:	Mikes Auto Body
Handler Address:	300 RAILWAY AVE
Handler City,State,Zip:	CAMPBELL, CA 95008
EPA ID:	CAD981982580
Contact Name:	Not reported
Contact Address:	Not reported
Contact City,State,Zip:	Not reported
Contact Telephone:	Not reported
Contact Fax:	Not reported
Contact Email:	Not reported
Contact Title:	Not reported
EPA Region:	09
Land Type:	Not reported
Federal Waste Generator Description:	Small Quantity Generator
Non-Notifier:	Not reported
Biennial Report Cycle:	Not reported
Accessibility:	Not reported
Active Site Indicator:	Handler Activities
State District Owner:	Ca
State District:	2
Mailing Address:	300 RAILWAY AVE
Mailing City,State,Zip:	CAMPBELL, CA 95008
Owner Name:	Not reported
Owner Type:	Not reported
Operator Name:	Not Required
Operator Type:	Private
Short-Term Generator Activity:	No
Importer Activity:	No
Mixed Waste Generator:	No
Transporter Activity:	No
Transfer Facility Activity:	No
Recycler Activity with Storage:	No
Small Quantity On-Site Burner Exemption:	No
Smelting Melting and Refining Furnace Exemption:	No
Underground Injection Control:	No
Off-Site Waste Receipt:	No
Universal Waste Indicator:	No
Universal Waste Destination Facility:	No
Federal Universal Waste:	No
Active Site State-Reg Handler:	---
Federal Facility Indicator:	Not reported
Hazardous Secondary Material Indicator:	NN
Sub-Part K Indicator:	Not reported
2018 GPRA Permit Baseline:	Not on the Baseline
2018 GPRA Renewals Baseline:	Not on the Baseline
202 GPRA Corrective Action Baseline:	No
Subject to Corrective Action Universe:	No
Non-TSDFs Where RCRA CA has Been Imposed Universe:	No
Corrective Action Priority Ranking:	No NCAPS ranking
Environmental Control Indicator:	No
Institutional Control Indicator:	No

MIKES AUTO BODY (Continued) **1000220396**

Human Exposure Controls Indicator:	N/A
Groundwater Controls Indicator:	N/A
Significant Non-Complier Universe:	No
Unaddressed Significant Non-Complier Universe:	No
Addressed Significant Non-Complier Universe:	No
Significant Non-Complier With a Compliance Schedule Universe:	No
Financial Assurance Required:	Not reported
Handler Date of Last Change:	20020627
Recognized Trader-Importer:	No
Recognized Trader-Exporter:	No
Importer of Spent Lead Acid Batteries:	No
Exporter of Spent Lead Acid Batteries:	No
Recycler Activity Without Storage:	Not reported
Manifest Broker:	Not reported
Sub-Part P Indicator:	No

Handler - Owner Operator:

Owner/Operator Indicator:	Operator
Owner/Operator Name: NOT REQUIRED	
Legal Status:	Private
Date Became Current:	Not reported
Date Ended Current:	Not reported
Owner/Operator Address:	NOT REQUIRED
Owner/Operator City,State,Zip:	NOT REQUIRED, ME 99999
Owner/Operator Telephone:	415-555-1212
Owner/Operator Telephone Ext:	Not reported
Owner/Operator Fax:	Not reported
Owner/Operator Email:	Not reported

Owner/Operator Indicator:	Owner
Owner/Operator Name: ABRAMS MICHAEL	
Legal Status:	Private
Date Became Current:	Not reported
Date Ended Current:	Not reported
Owner/Operator Address:	NOT REQUIRED
Owner/Operator City,State,Zip:	NOT REQUIRED, ME 99999
Owner/Operator Telephone:	415-555-1212
Owner/Operator Telephone Ext:	Not reported
Owner/Operator Fax:	Not reported
Owner/Operator Email:	Not reported

Historic Generators:

Receive Date:	19960901
Handler Name: MIKES AUTO BODY	
Federal Waste Generator Description:	Small Quantity Generator
State District Owner:	Ca
Large Quantity Handler of Universal Waste:	No
Recognized Trader Importer:	No
Recognized Trader Exporter:	No
Spent Lead Acid Battery Importer:	No
Spent Lead Acid Battery Exporter:	No
Current Record:	Yes
Non Storage Recycler Activity:	Not reported
Electronic Manifest Broker:	Not reported

MIKES AUTO BODY (Continued) **1000220396**

Receive Date:	19870415
Handler Name:	MIKES AUTO BODY
Federal Waste Generator Description:	Large Quantity Generator
State District Owner:	Ca
Large Quantity Handler of Universal Waste:	No
Recognized Trader Importer:	No
Recognized Trader Exporter:	No
Spent Lead Acid Battery Importer:	No
Spent Lead Acid Battery Exporter:	No
Current Record:	No
Non Storage Recycler Activity:	Not reported
Electronic Manifest Broker:	Not reported

List of NAICS Codes and Descriptions:

NAICS Code:	811121
NAICS Description:	AUTOMOTIVE BODY, PAINT, AND INTERIOR REPAIR AND MAINTENANCE

Facility Has Received Notices of Violations:

Violations:	No Violations Found

Evaluation Action Summary:

Evaluations:	No Evaluations Found

FINDS:

Registry ID: 110009541068

Click Here for FRS Facility Detail Report:

Environmental Interest/Information System:

The California Environmental Protection Agency (CalEPA) has recently implemented a new data warehouse system (nSite). This data warehouse combines and merges facility and site information from five different systems managed within CalEPA. The five systems are: California Environmental Reporting System (CERS),EnviroStor, GeoTracker, California Integrated Water Quality System (CIWQS), andToxic Release Inventory (TRI).
California's Hazardous Waste Tracking System Data Mart (HWTS-DATAMART) provides information on hazardous waste shipments for generators, transporters, and treatment, storage, and disposal facilities.
THE EMISSION INVENTORY SYSTEM (EIS) MAINTAINS AN INVENTORY OF LARGE STATIONARY SOURCES AND VOLUNTARILY-REPORTED SMALLER SOURCES OF AIR POINT POLLUTANT EMITTERS. IT CONTAINS INFORMATION ABOUT FACILITY SITES AND THEIR PHYSICAL LOCATION, EMISSIONS UNITS, EMISSIONS PROCESSES, RELEASE POINTS, CONTROL APPROACHES, AND REGULATIONS. FACILITY INVENTORY DATA ARE KEPT SEPARATE FROM THE EMISSIONS DATA AND HAVE STABLE IDENTIFIERS TO IMPROVE CONTINUITY FROM YEAR TO YEAR AND TO HELP IDENTIFY DUPLICATE OR MISSING FACILITIES
The Resource Conservation and Recovery Act Information System (RCRAInfo) is EPA's comprehensive information system in support of the Resource Conservation and Recovery Act (RCRA) of 1976 and the Hazardous and Solid Waste Amendments (HSWA) of 1984. It tracks many types of information about generators, transporters, treaters, storers, and disposers of hazardous waste.

MIKES AUTO BODY (Continued) **1000220396**

Click this hyperlink while viewing on your computer to access
additional FINDS: detail in the EDR Site Report.

ECHO:

Envid:	1000220396
Registry ID:	110009541068
DFR URL:	http://echo.epa.gov/detailed-facility-report?fid=110009541068
Name:	MIKE'S AUTO BODY
Address:	300 RAILWAY AVE
City,State,Zip:	CAMPBELL, CA 95008

HAZNET:

Name:	MIKES AUTO BODY
Address:	300 RAILWAY AVE
Address 2:	Not reported
City,State,Zip:	CAMPBELL, CA 950080000
Contact:	NORMA MENDEZ
Telephone:	4088668177
Mailing Name:	Not reported
Mailing Address:	925 S MCGLINCY LN
Year:	2015
Gepaid:	CAD981982580
TSD EPA ID:	CAD008252405
CA Waste Code:	214 - Unspecified solvent mixture
Disposal Method:	H020 - Solvents Recovery
Tons:	0.108
Year:	2015
Gepaid:	CAD981982580
TSD EPA ID:	CAD008252405
CA Waste Code:	214 - Unspecified solvent mixture
Disposal Method:	H061 - Fuel Blending Prior To Energy Recovery At Another Site
Tons:	0.306
Year:	2015
Gepaid:	CAD981982580
TSD EPA ID:	CAD008252405
CA Waste Code:	133 - Aqueous solution with total organic residues 10 percent or more
Disposal Method:	H061 - Fuel Blending Prior To Energy Recovery At Another Site
Tons:	0.1251
Year:	2009
Gepaid:	CAD981982580
TSD EPA ID:	CAD008252405
CA Waste Code:	214 - Unspecified solvent mixture
Disposal Method:	H020 - Solvents Recovery
Tons:	0.1908
Year:	2008
Gepaid:	CAD981982580
TSD EPA ID:	CAD008252405
CA Waste Code:	214 - Unspecified solvent mixture
Disposal Method:	H020 - Solvents Recovery
Tons:	0.18

MIKES AUTO BODY (Continued) **1000220396**

Year:	2006
Gepaid:	CAD981982580
TSD EPA ID:	CAD009452657
CA Waste Code:	214 - Unspecified solvent mixture
Disposal Method:	R01 - Recycler
Tons:	0.306

Year:	2004
Gepaid:	CAD981982580
TSD EPA ID:	CAD009452657
CA Waste Code:	214 - Unspecified solvent mixture
Disposal Method:	R01 - Recycler
Tons:	0.522

Year:	2003
Gepaid:	CAD981982580
TSD EPA ID:	CAD009452657
CA Waste Code:	214 - Unspecified solvent mixture
Disposal Method:	R01 - Recycler
Tons:	0.0648

Year:	2001
Gepaid:	CAD981982580
TSD EPA ID:	CAD009452657
CA Waste Code:	214 - Unspecified solvent mixture
Disposal Method:	R01 - Recycler
Tons:	0.0612

Year:	1998
Gepaid:	CAD981982580
TSD EPA ID:	CAD009452657
CA Waste Code:	214 - Unspecified solvent mixture
Disposal Method:	R01 - Recycler
Tons:	0.0684

Click this hyperlink while viewing on your computer to access
18 additional CA HAZNET: record(s) in the EDR Site Report.

Additional Info:

Year:	2015
Gen EPA ID:	CAD981982580
Shipment Date:	20150630
Creation Date:	1/20/2016 22:15:07
Receipt Date:	20150706
Manifest ID:	014397323JJK
Trans EPA ID:	CAR000245050
Trans Name:	ECOTRANS RECYCLING
Trans 2 EPA ID:	CAR000009910
Trans 2 Name:	CALIFORNIA ENVIRONMENTAL & LITHO
TSDF EPA ID:	CAD008252405
Trans Name:	PACIFIC RESOURCE RECOVERY SERVICES
TSDF Alt EPA ID:	Not reported
TSDF Alt Name:	Not reported
Waste Code Description:	214 - Unspecified solvent mixture
RCRA Code:	F005

MIKES AUTO BODY (Continued) **1000220396**

Meth Code:	H061 - Fuel Blending Prior To Energy Recovery At Another Site
Quantity Tons:	0.306
Waste Quantity:	85
Quantity Unit:	G
Additional Code 1:	F003
Additional Code 2:	D001
Additional Code 3:	Not reported
Additional Code 4:	Not reported
Additional Code 5:	Not reported
Shipment Date:	20150119
Creation Date:	7/16/2015 22:15:08
Receipt Date:	20150122
Manifest ID:	013241975JJK
Trans EPA ID:	CAD008252405
Trans Name:	PACIFIC RESOURCE RECOVERY SERVICES
Trans 2 EPA ID:	Not reported
Trans 2 Name:	Not reported
TSDF EPA ID:	CAD008252405
Trans Name:	PACIFIC RESOURCE RECOVERY SERVICES
TSDF Alt EPA ID:	Not reported
TSDF Alt Name:	Not reported
Waste Code Description:	214 - Unspecified solvent mixture
RCRA Code:	F005
Meth Code:	H020 - Solvents Recovery
Quantity Tons:	0.108
Waste Quantity:	30
Quantity Unit:	G
Additional Code 1:	F003
Additional Code 2:	D001
Additional Code 3:	Not reported
Additional Code 4:	Not reported
Additional Code 5:	Not reported
Shipment Date:	20150119
Creation Date:	7/16/2015 22:15:08
Receipt Date:	20150122
Manifest ID:	013241975JJK
Trans EPA ID:	CAD008252405
Trans Name:	PACIFIC RESOURCE RECOVERY SERVICES
Trans 2 EPA ID:	Not reported
Trans 2 Name:	Not reported
TSDF EPA ID:	CAD008252405
Trans Name:	PACIFIC RESOURCE RECOVERY SERVICES
TSDF Alt EPA ID:	Not reported
TSDF Alt Name:	Not reported
Waste Code Description:	133 - Aqueous solution with 10% or more total organic residues
RCRA Code:	Not reported
Meth Code:	H061 - Fuel Blending Prior To Energy Recovery At Another Site
Quantity Tons:	0.1251
Waste Quantity:	30
Quantity Unit:	G
Additional Code 1:	Not reported
Additional Code 2:	Not reported
Additional Code 3:	Not reported
Additional Code 4:	Not reported
Additional Code 5:	Not reported

MIKES AUTO BODY (Continued) **1000220396**

Additional Info:

Year:	2009
Gen EPA ID:	CAD981982580
Shipment Date:	20090805
Creation Date:	3/5/2010 18:30:08
Receipt Date:	20090818
Manifest ID:	005777809JJK
Trans EPA ID:	CAR000194837
Trans Name:	PACIFIC COAST LACQUER
Trans 2 EPA ID:	CAD008252405
Trans 2 Name:	PACIFIC RESOURCE RECOVERY
TSDF EPA ID:	CAD008252405
Trans Name:	PACIFIC RESOURCE RECOVERY
TSDF Alt EPA ID:	Not reported
TSDF Alt Name:	Not reported
Waste Code Description:	214 - Unspecified solvent mixture
RCRA Code:	F005
Meth Code:	H020 - Solvents Recovery
Quantity Tons:	0.1908
Waste Quantity:	53
Quantity Unit:	G
Additional Code 1:	F003
Additional Code 2:	D001
Additional Code 3:	Not reported
Additional Code 4:	Not reported
Additional Code 5:	Not reported

Additional Info:

Year:	2008
Gen EPA ID:	CAD981982580
Shipment Date:	20080128
Creation Date:	7/22/2008 18:30:16
Receipt Date:	20080131
Manifest ID:	001644062JJK
Trans EPA ID:	CAD008252405
Trans Name:	PACIFIC COAST LACQUER
Trans 2 EPA ID:	CAD008252405
Trans 2 Name:	PACIFIC COAST LACQUER
TSDF EPA ID:	CAD008252405
Trans Name:	PACIFIC RESOURCE RECOVERY
TSDF Alt EPA ID:	Not reported
TSDF Alt Name:	Not reported
Waste Code Description:	214 - Unspecified solvent mixture
RCRA Code:	F005
Meth Code:	H020 - Solvents Recovery
Quantity Tons:	0.18
Waste Quantity:	50
Quantity Unit:	G
Additional Code 1:	F003
Additional Code 2:	D001
Additional Code 3:	Not reported
Additional Code 4:	Not reported
Additional Code 5:	Not reported

MIKES AUTO BODY (Continued) **1000220396**

Additional Info:

Year:	2006
Gen EPA ID:	CAD981982580
Shipment Date:	20060505
Creation Date:	9/14/2006 18:35:38
Receipt Date:	20060508
Manifest ID:	25094306
Trans EPA ID:	CAD008252405
Trans Name:	PACIFIC COAST LACQUER
Trans 2 EPA ID:	Not reported
Trans 2 Name:	Not reported
TSDF EPA ID:	CAD009452657
Trans Name:	ROMIC ENVIRONMENTAL TECH CORP
TSDF Alt EPA ID:	CAD009452657
TSDF Alt Name:	Not reported
Waste Code Description:	214 - Unspecified solvent mixture
RCRA Code:	D001
Meth Code:	R01 - Recycler
Quantity Tons:	0.306
Waste Quantity:	85
Quantity Unit:	G
Additional Code 1:	Not reported
Additional Code 2:	Not reported
Additional Code 3:	Not reported
Additional Code 4:	Not reported
Additional Code 5:	Not reported

Additional Info:

Year:	2004
Gen EPA ID:	CAD981982580
Shipment Date:	20041217
Creation Date:	3/13/2007 18:30:13
Receipt Date:	20041217
Manifest ID:	23841787
Trans EPA ID:	CAD008252405
Trans Name:	PACIFIC COAST LACQUER
Trans 2 EPA ID:	Not reported
Trans 2 Name:	Not reported
TSDF EPA ID:	CAD009452657
Trans Name:	ROMIC ENVIRONMENTAL TECH CORP
TSDF Alt EPA ID:	CAD009452657
TSDF Alt Name:	Not reported
Waste Code Description:	214 - Unspecified solvent mixture
RCRA Code:	D001
Meth Code:	R01 - Recycler
Quantity Tons:	0.252
Waste Quantity:	70
Quantity Unit:	G
Additional Code 1:	Not reported
Additional Code 2:	Not reported
Additional Code 3:	Not reported
Additional Code 4:	Not reported
Additional Code 5:	Not reported

MIKES AUTO BODY (Continued) **1000220396**

Shipment Date:	20040331
Creation Date:	8/23/2004 8:48:57
Receipt Date:	20040401
Manifest ID:	22613606
Trans EPA ID:	CAD008252405
Trans Name:	PACIFIC COAST LACQUER
Trans 2 EPA ID:	Not reported
Trans 2 Name:	Not reported
TSDF EPA ID:	CAD009452657
Trans Name:	ROMIC ENVIRONMENTAL TECH CORP
TSDF Alt EPA ID:	CAD009452657
TSDF Alt Name:	Not reported
Waste Code Description:	214 - Unspecified solvent mixture
RCRA Code:	D001
Meth Code:	R01 - Recycler
Quantity Tons:	0.27
Waste Quantity:	75
Quantity Unit:	G
Additional Code 1:	Not reported
Additional Code 2:	Not reported
Additional Code 3:	Not reported
Additional Code 4:	Not reported
Additional Code 5:	Not reported

Additional Info:

Year:	2003
Gen EPA ID:	CAD981982580

Shipment Date:	20030109
Creation Date:	3/30/2003 18:31:13
Receipt Date:	20030110
Manifest ID:	21771876
Trans EPA ID:	CAD008252405
Trans Name:	Not reported
Trans 2 EPA ID:	Not reported
Trans 2 Name:	Not reported
TSDF EPA ID:	CAD009452657
Trans Name:	Not reported
TSDF Alt EPA ID:	Not reported
TSDF Alt Name:	Not reported
Waste Code Description:	214 - Unspecified solvent mixture
RCRA Code:	D001
Meth Code:	R01 - Recycler
Quantity Tons:	0.0648
Waste Quantity:	18
Quantity Unit:	G
Additional Code 1:	Not reported
Additional Code 2:	Not reported
Additional Code 3:	Not reported
Additional Code 4:	Not reported
Additional Code 5:	Not reported

Additional Info:

Year:	2001
Gen EPA ID:	CAD981982580

MIKES AUTO BODY (Continued) **1000220396**

Shipment Date:	20010308
Creation Date:	4/30/2001 0:00:00
Receipt Date:	20010313
Manifest ID:	20695326
Trans EPA ID:	CAD008252405
Trans Name:	Not reported
Trans 2 EPA ID:	Not reported
Trans 2 Name:	Not reported
TSDF EPA ID:	CAD009452657
Trans Name:	Not reported
TSDF Alt EPA ID:	CAD009452657
TSDF Alt Name:	Not reported
Waste Code Description:	214 - Unspecified solvent mixture
RCRA Code:	D001
Meth Code:	R01 - Recycler
Quantity Tons:	0.0612
Waste Quantity:	17
Quantity Unit:	G
Additional Code 1:	Not reported
Additional Code 2:	Not reported
Additional Code 3:	Not reported
Additional Code 4:	Not reported
Additional Code 5:	Not reported

Additional Info:

Year:	1998
Gen EPA ID:	CAD981982580

Shipment Date:	19981208
Creation Date:	3/22/2000 0:00:00
Receipt Date:	19981218
Manifest ID:	98408827
Trans EPA ID:	CAD008252405
Trans Name:	Not reported
Trans 2 EPA ID:	Not reported
Trans 2 Name:	Not reported
TSDF EPA ID:	CAD009452657
Trans Name:	Not reported
TSDF Alt EPA ID:	CAD009452657
TSDF Alt Name:	Not reported
Waste Code Description:	214 - Unspecified solvent mixture
RCRA Code:	D001
Meth Code:	- Not reported
Quantity Tons:	0
Waste Quantity:	0
Quantity Unit:	G
Additional Code 1:	Not reported
Additional Code 2:	Not reported
Additional Code 3:	Not reported
Additional Code 4:	Not reported
Additional Code 5:	Not reported

Shipment Date:	19981208
Creation Date:	3/22/2000 0:00:00
Receipt Date:	19981218
Manifest ID:	98408827
Trans EPA ID:	CAD008252405

MIKES AUTO BODY (Continued) **1000220396**

Trans Name:	Not reported
Trans 2 EPA ID:	Not reported
Trans 2 Name:	Not reported
TSDF EPA ID:	CAD009452657
Trans Name:	Not reported
TSDF Alt EPA ID:	CAD009452657
TSDF Alt Name:	Not reported
Waste Code Description:	214 - Unspecified solvent mixture
RCRA Code:	D001
Meth Code:	R01 - Recycler
Quantity Tons:	0.0684
Waste Quantity:	19
Quantity Unit:	G
Additional Code 1:	Not reported
Additional Code 2:	Not reported
Additional Code 3:	Not reported
Additional Code 4:	Not reported
Additional Code 5:	Not reported

Additional Info:

Year:	1997
Gen EPA ID:	CAD981982580
Shipment Date:	19971106
Creation Date:	7/23/1998 0:00:00
Receipt Date:	19971107
Manifest ID:	96697858
Trans EPA ID:	CAD008252405
Trans Name:	Not reported
Trans 2 EPA ID:	Not reported
Trans 2 Name:	Not reported
TSDF EPA ID:	CAD009452657
Trans Name:	Not reported
TSDF Alt EPA ID:	CAD009452657
TSDF Alt Name:	Not reported
Waste Code Description:	214 - Unspecified solvent mixture
RCRA Code:	D001
Meth Code:	R01 - Recycler
Quantity Tons:	0.054
Waste Quantity:	15
Quantity Unit:	G
Additional Code 1:	Not reported
Additional Code 2:	Not reported
Additional Code 3:	Not reported
Additional Code 4:	Not reported
Additional Code 5:	Not reported

Additional Info:

Year:	1996
Gen EPA ID:	CAD981982580
Shipment Date:	19960801
Creation Date:	5/30/1997 0:00:00
Receipt Date:	19960802
Manifest ID:	96296833
Trans EPA ID:	CAD008252405

MIKES AUTO BODY (Continued) **1000220396**

Trans Name:	Not reported
Trans 2 EPA ID:	Not reported
Trans 2 Name:	Not reported
TSDF EPA ID:	CAD009452657
Trans Name:	Not reported
TSDF Alt EPA ID:	Not reported
TSDF Alt Name:	Not reported
Waste Code Description:	214 - Unspecified solvent mixture
RCRA Code:	D001
Meth Code:	R01 - Recycler
Quantity Tons:	0.0828
Waste Quantity:	23
Quantity Unit:	G
Additional Code 1:	Not reported
Additional Code 2:	Not reported
Additional Code 3:	Not reported
Additional Code 4:	Not reported
Additional Code 5:	Not reported

HWTS:

Name:	MIKES AUTO BODY
Address:	300 RAILWAY AVE
Address 2:	Not reported
City,State,Zip:	CAMPBELL, CA 95008
EPA ID:	CAD981982580
Inactive Date:	06/30/2016
Create Date:	07/03/1987
Last Act Date:	Not reported
Mailing Name:	Not reported
Mailing Address:	925 S MCGLINCY LN
Mailing Address 2:	Not reported
Mailing City,State,Zip:	CAMPBELL, CA 950083023
Owner Name:	REYMUNDO A MENDEZ
Owner Address:	745 DELMAS AVE
Owner Address 2:	Not reported
Owner City,State,Zip:	SAN JOSE, CA 95125
Owner Phone:	Not reported
Owner Fax:	Not reported
Contact Name:	NORMA MENDEZ
Contact Address:	745 DELMAS AVE
Contact Address 2:	Not reported
City,State,Zip:	SAN JOSE, CA 95125
Contact Phone:	Not reported
Contact Fax:	Not reported
Facility Status:	Inactive
Facility Type:	PERMANENT
Category:	FEDERAL
Latitude:	37.284194
Longitude:	-121.943939

NAICS:

EPA ID:	CAD981982580
Create Date:	2004-10-20 10:23:57.043
NAICS Code:	811121
NAICS Description:	Automotive Body, Paint, and Interior Repair and Maintenance
Issued EPA ID Date:	1987-07-03 00:00:00
Inactive Date:	2016-06-30 00:00:00

MIKES AUTO BODY (Continued) **1000220396**

Facility Name:	MIKES AUTO BODY
Facility Address:	300 RAILWAY AVE
Facility Address 2:	Not reported
Facility City:	CAMPBELL
Facility County:	Not reported
Facility State:	CA
Facility Zip:	950080000

L146
NNW
1/8-1/4
0.151 mi.
795 ft.

MIKE'S AUTO BODY
300 RAILWAY AV A
CAMPBELL, CA 95008

CERS HAZ WASTE **S121786728**
CERS **N/A**

Site 10 of 11 in cluster L

Relative:
Lower

Actual:
206 ft.

CERS HAZ WASTE:

Name:	MIKE'S AUTO BODY
Address:	300 RAILWAY AV A
City,State,Zip:	CAMPBELL, CA 95008
Site ID:	49044
CERS ID:	10351459
CERS Description:	Hazardous Waste Generator

CERS:

Name:	MIKE'S AUTO BODY
Address:	300 RAILWAY AV A
City,State,Zip:	CAMPBELL, CA 95008
Site ID:	49044
CERS ID:	10351459
CERS Description:	Chemical Storage Facilities

Affiliation:

Affiliation Type Desc:	CUPA District
Entity Name:	Santa Clara County Environmental Health
Entity Title:	Not reported
Affiliation Address:	1555 Berger Drive, Suite 300
Affiliation City:	San Jose
Affiliation State:	CA
Affiliation Country:	Not reported
Affiliation Zip:	95112-2716
Affiliation Phone:	(408) 918-3400,

Affiliation Type Desc:	Parent Corporation
Entity Name:	MIKE'S AUTO BODY
Entity Title:	Not reported
Affiliation Address:	Not reported
Affiliation City:	Not reported
Affiliation State:	Not reported
Affiliation Country:	Not reported
Affiliation Zip:	Not reported
Affiliation Phone:	,

Affiliation Type Desc:	Facility Mailing Address
Entity Name:	Mailing Address
Entity Title:	Not reported
Affiliation Address:	300 RAILWAY AV A
Affiliation City:	CAMPBELL
Affiliation State:	CA

MIKE'S AUTO BODY (Continued) **S121786728**

Affiliation Country: Not reported
Affiliation Zip: 95008
Affiliation Phone: ,

L147 **STEN NILSSON INC** **RCRA-SQG** **1000189637**
NNW **300 RAILWAY AVE UNIT D** **FINDS** **CAD021197371**
1/8-1/4 **CAMPBELL, CA 95008** **ECHO**
0.151 mi.
795 ft. **Site 11 of 11 in cluster L**

Relative:
Lower

Actual:
206 ft.

RCRA Listings:

Date Form Received by Agency:	19921103
Handler Name:	Sten Nilsson Inc
Handler Address:	300 RAILWAY AVE UNIT D
Handler City,State,Zip:	CAMPBELL, CA 95008
EPA ID:	CAD021197371
Contact Name:	STEN NILSSON
Contact Address:	300 RAILWAY AVE UNIT D
Contact City,State,Zip:	CAMPBELL, CA 95008
Contact Telephone:	408-379-4832
Contact Fax:	Not reported
Contact Email:	Not reported
Contact Title:	Not reported
EPA Region:	09
Land Type:	Private
Federal Waste Generator Description:	Small Quantity Generator
Non-Notifier:	Not reported
Biennial Report Cycle:	Not reported
Accessibility:	Not reported
Active Site Indicator:	Handler Activities
State District Owner:	Not reported
State District:	Not reported
Mailing Address:	300 RAILWAY AVE UNIT D
Mailing City,State,Zip:	CAMPBELL, CA 95008
Owner Name:	Sten Nilsson Inc
Owner Type:	Private
Operator Name:	Not reported
Operator Type:	Not reported
Short-Term Generator Activity:	No
Importer Activity:	No
Mixed Waste Generator:	No
Transporter Activity:	No
Transfer Facility Activity:	No
Recycler Activity with Storage:	No
Small Quantity On-Site Burner Exemption:	No
Smelting Melting and Refining Furnace Exemption:	No
Underground Injection Control:	No
Off-Site Waste Receipt:	No
Universal Waste Indicator:	No
Universal Waste Destination Facility:	No
Federal Universal Waste:	No
Active Site State-Reg Handler:	---
Federal Facility Indicator:	Not reported
Hazardous Secondary Material Indicator:	NN
Sub-Part K Indicator:	Not reported
2018 GPRA Permit Baseline:	Not on the Baseline
2018 GPRA Renewals Baseline:	Not on the Baseline

STEN NILSSON INC (Continued) **1000189637**

202 GPRA Corrective Action Baseline:	No
Subject to Corrective Action Universe:	No
Non-TSDFs Where RCRA CA has Been Imposed Universe:	No
Corrective Action Priority Ranking:	No NCAPS ranking
Environmental Control Indicator:	No
Institutional Control Indicator:	No
Human Exposure Controls Indicator:	N/A
Groundwater Controls Indicator:	N/A
Significant Non-Complier Universe:	No
Unaddressed Significant Non-Complier Universe:	No
Addressed Significant Non-Complier Universe:	No
Significant Non-Complier With a Compliance Schedule Universe:	No
Financial Assurance Required:	Not reported
Handler Date of Last Change:	20020627
Recognized Trader-Importer:	No
Recognized Trader-Exporter:	No
Importer of Spent Lead Acid Batteries:	No
Exporter of Spent Lead Acid Batteries:	No
Recycler Activity Without Storage:	Not reported
Manifest Broker:	Not reported
Sub-Part P Indicator:	No

Handler - Owner Operator:

Owner/Operator Indicator:	Owner
Owner/Operator Name: STEN NILSSON INC	
Legal Status:	Private
Date Became Current:	Not reported
Date Ended Current:	Not reported
Owner/Operator Address:	300 RAILWAY AVE
Owner/Operator City,State,Zip:	CAMPBELL, CA 95008
Owner/Operator Telephone:	408-379-4832
Owner/Operator Telephone Ext:	Not reported
Owner/Operator Fax:	Not reported
Owner/Operator Email:	Not reported

Historic Generators:

Receive Date:	19921103
Handler Name: STEN NILSSON INC	
Federal Waste Generator Description:	Small Quantity Generator
State District Owner:	Not reported
Large Quantity Handler of Universal Waste:	No
Recognized Trader Importer:	No
Recognized Trader Exporter:	No
Spent Lead Acid Battery Importer:	No
Spent Lead Acid Battery Exporter:	No
Current Record:	Yes
Non Storage Recycler Activity:	Not reported
Electronic Manifest Broker:	Not reported

List of NAICS Codes and Descriptions:

NAICS Code:	811121
NAICS Description:	AUTOMOTIVE BODY, PAINT, AND INTERIOR REPAIR AND MAINTENANCE

Facility Has Received Notices of Violations:

STEN NILSSON INC (Continued) **1000189637**

Violations: No Violations Found

Evaluation Action Summary:
Evaluations: No Evaluations Found

FINDS:
Registry ID: 110009529527

Click Here for FRS Facility Detail Report:

Environmental Interest/Information System:
The Resource Conservation and Recovery Act Information System (RCRAInfo) is EPA's comprehensive information system in support of the Resource Conservation and Recovery Act (RCRA) of 1976 and the Hazardous and Solid Waste Amendments (HSWA) of 1984. It tracks many types of information about generators, transporters, treaters, storers, and disposers of hazardous waste.
Registry ID: 110055847240

Click Here for FRS Facility Detail Report:

Environmental Interest/Information System:
The California Environmental Protection Agency (CalEPA) has recently implemented a new data warehouse system (nSite). This data warehouse combines and merges facility and site information from five different systems managed within CalEPA. The five systems are: California Environmental Reporting System (CERS),EnviroStor, GeoTracker, California Integrated Water Quality System (CIWQS), andToxic Release Inventory (TRI).
The California Environmental Reporting System (CERS) is a statewide web-based user and information exchange system to support over 140,000 regulated businesses and over 130 local agencies in electronically collecting and reporting significant hazardous materials, hazardous waste and compliance and enforcement data as mandated by California law. Under oversight by Cal/EPA, certified local governing agencies (Unified Program Agencies - UPAs) consolidate, coordinate and provide consistent regulatory activities for six state and federal environmental programs.

Click this hyperlink while viewing on your computer to access additional FINDS: detail in the EDR Site Report.

ECHO:

Envid:	1000189637
Registry ID:	110009529527
DFR URL:	http://echo.epa.gov/detailed-facility-report?fid=110009529527
Name:	STEN NILSSON INC
Address:	300 RAILWAY AVE UNIT D
City,State,Zip:	CAMPBELL, CA 95008

O148 NNW 1/8-1/4 0.151 mi. 798 ft. | **MARK'S GUITAR REPAIR**
279 DILLON AV 4
CAMPBELL, CA 95008

CUPA Listings | **S121472931**
N/A

Site 3 of 6 in cluster O

Relative: Lower
Actual: 205 ft.

CUPA SANTA CLARA:

Name:	MARK'S GUITAR REPAIR
Address:	279 DILLON AV 4
City,State,Zip:	CAMPBELL, CA 95008
Region:	SANTA CLARA
Telephone:	4083786007
UDF Email:	Not reported
PE#:	2202
Program Description:	GENERATES < 100 KG/YR
Program Identifier:	DEH PERMIT-HAZ WASTE GENERATOR PROGRAM
Latitude:	37.283882
Longitude:	-121.943277
Record ID:	PR0374807
Facility ID:	FA0256661

I149 SSE 1/8-1/4 0.154 mi. 815 ft. | **WORKSHOP**
500 E MCGLINCY LN I
CAMPBELL, CA 95008

CERS HAZ WASTE
CUPA Listings | **S112347169**
N/A

Site 11 of 16 in cluster I

Relative: Higher
Actual: 215 ft.

CERS HAZ WASTE:

Name:	WORKSHOP
Address:	500 E MCGLINCY LN I
City,State,Zip:	CAMPBELL, CA 95008
Site ID:	172337
CERS ID:	10353436
CERS Description:	Hazardous Waste Generator

Evaluation:

Eval General Type:	Compliance Evaluation Inspection
Eval Date:	08-27-2013
Violations Found:	No
Eval Type:	Routine done by local agency
Eval Notes:	ON SITE FOR 2013 HAZ WASTE INSPECTION. JOHN GIBBS ON SITE TO FACILITATE ACCESS AND RECORDS REVIEW. SMALL QUANTITY OF HAZARDOUS WASTE BEING COLLECTED IN THE FLAMMABLE CABINETS. LABELS ON CANS ARE COMPLETE WITH REQUIRED DETAILS. MAINTAIN LABELS WITH ALL REQUIRED INFORMATION INCLUDING GENERATOR NAME AND ADDRESS, ACCUMULATION START DATE, AND HAZARDS. FORMAL HAZARDOUS WASTE LABELS WERE PROVIDED. THIS BUSINESS USES THE HOUSEHOLD HAZARDOUS WASTE PROGRAM WITH RECORDS SHOWING PAST QUANTITIES GENERATED AND DISPOSED. THE 2013 SMALL BUSINESS (CESQG) HAZARDOUS WASTE RECYCLING AND DISPOSAL HANDOUT WAS PROVIDED. NO VILATIONS NOTED.
Eval Division:	Santa Clara County Environmental Health
Eval Program:	HW
Eval Source:	CERS,

Affiliation:

Affiliation Type Desc:	Facility Mailing Address
Entity Name:	Mailing Address
Entity Title:	Not reported
Affiliation Address:	500 E MCGLINCEY LN #I
Affiliation City:	CAMPBELL

WORKSHOP (Continued) **S112347169**

Affiliation State: CA
Affiliation Country: Not reported
Affiliation Zip: 95008
Affiliation Phone: ,

Affiliation Type Desc: Parent Corporation
Entity Name: WORKSHOP
Entity Title: Not reported
Affiliation Address: Not reported
Affiliation City: Not reported
Affiliation State: Not reported
Affiliation Country: Not reported
Affiliation Zip: Not reported
Affiliation Phone: ,

Affiliation Type Desc: CUPA District
Entity Name: Santa Clara County Environmental Health
Entity Title: Not reported
Affiliation Address: 1555 Berger Drive, Suite 300
Affiliation City: San Jose
Affiliation State: CA
Affiliation Country: Not reported
Affiliation Zip: 95112-2716
Affiliation Phone: (408) 918-3400,

CUPA SANTA CLARA:
Name: WORKSHOP
Address: 500 E MCGLINCY LN I
City,State,Zip: CAMPBELL, CA 95008
Region: SANTA CLARA
Telephone: 4083717166
UDF Email: Not reported
PE#: 2202
Program Description: GENERATES < 100 KG/YR
Program Identifier: DEH PERMIT-HAZ WASTE GENERATOR PROGRAM
Latitude: 37.277261
Longitude: -121.941431
Record ID: PR0315553
Facility ID: FA0200420

I150
SSE
1/8-1/4
0.154 mi.
815 ft.

TIM CAMPBELL DESIGN
500 E MCGLINCY LN
CAMPBELL, CA 95008

CERS HAZ WASTE **S112346997**
CUPA Listings **N/A**

Site 12 of 16 in cluster I

Relative:
Higher

Actual:
215 ft.

CERS HAZ WASTE:
Name: TIM CAMPBELL DESIGN
Address: 500 E MCGLINCY LN
City,State,Zip: CAMPBELL, CA 95008
Site ID: 76582
CERS ID: 10353433
CERS Description: Hazardous Waste Generator

Violations:
Site ID: 76582
Site Name: TIM CAMPBELL DESIGN

TIM CAMPBELL DESIGN (Continued) **S112346997**

Violation Date:	07-18-2016
Citation:	22 CCR 12 66262.12 - California Code of Regulations, Title 22, Chapter 12, Section(s) 66262.12
Violation Description:	Failure to obtain an Identification Number prior to treating, storing, disposing of, transporting or offering for transportation any hazardous waste.
Violation Notes:	Returned to compliance on 08/15/2016. Per the Hazardous Waste Tracking System, EPA ID# CAL000311325 is inactive. Provided facility with DTSC form 1358 to reactivate EPA ID#.
Violation Division:	Santa Clara County Environmental Health
Violation Program:	HW
Violation Source:	CERS,
Site ID:	76582
Site Name:	TIM CAMPBELL DESIGN
Violation Date:	07-18-2016
Citation:	22 CCR 12 66262.11 - California Code of Regulations, Title 22, Chapter 12, Section(s) 66262.11
Violation Description:	Failure to determine if wastes generated are hazardous waste by using generator knowledge or applying testing method.
Violation Notes:	Returned to compliance on 08/15/2016. Observed 2 filters with paint residues in the trash. Make a hazardous waste determination for the paint residue on the filters. If determined to be hazardous, begin managing as hazardous waste and accumulate paint filters in a properly labeled container. Paint waste is presumed hazardous because it is listed in California Code of Regulations, Appendix X.
Violation Division:	Santa Clara County Environmental Health
Violation Program:	HW
Violation Source:	CERS,
Site ID:	76582
Site Name:	TIM CAMPBELL DESIGN
Violation Date:	07-18-2016
Citation:	40 CFR 1 262.34(d)(5)(ii) - U.S. Code of Federal Regulations, Title 40, Chapter 1, Section(s) 262.34(d)(5)(ii)
Violation Description:	Failure to post the following information next to the telephone: (A) The name and telephone number of the emergency coordinator; (B) Location of fire extinguishers and spill control material, and, if present, fire alarm; and (C) The telephone number of the fire department, unless the facility has a direct alarm.
Violation Notes:	Returned to compliance on 08/15/2016. No emergency information was posted on site. Provided facility with Emergency Procedures template.
Violation Division:	Santa Clara County Environmental Health
Violation Program:	HW
Violation Source:	CERS,
Site ID:	76582
Site Name:	TIM CAMPBELL DESIGN
Violation Date:	07-18-2016
Citation:	HSC 6.5 Multiple - California Health and Safety Code, Chapter 6.5, Section(s) Multiple
Violation Description:	Hazardous Waste Generator Program - Abandonment/Illegal Disposal/Unauthorized Treatment - General
Violation Notes:	Returned to compliance on 08/15/2016. Per Mr. Campbell, used rags contaminated with paint or thinner are washed and then thrown out in the trash.
Violation Division:	Santa Clara County Environmental Health

TIM CAMPBELL DESIGN (Continued) **S112346997**

Violation Program: HW
Violation Source: CERS,

Site ID: 76582
Site Name: TIM CAMPBELL DESIGN
Violation Date: 07-18-2016
Citation: 22 CCR 12 66262.34(f) - California Code of Regulations, Title 22, Chapter 12, Section(s) 66262.34(f)
Violation Description: Failure to properly label hazardous waste accumulation containers and portable tanks with the following requirements: "Hazardous Waste", name and address of the generator, physical and chemical characteristics of the Hazardous Waste, and starting accumulation date.
Violation Notes: Returned to compliance on 08/15/2016. 20 x 5 gallon containers of waste paint that were missing hazardous waste markings. 2 x 5 gallon containers of waste paint thinner were missing hazardous waste markings.
Violation Division: Santa Clara County Environmental Health
Violation Program: HW
Violation Source: CERS,

Site ID: 76582
Site Name: TIM CAMPBELL DESIGN
Violation Date: 07-18-2016
Citation: 40 CFR 1 265.33 - U.S. Code of Federal Regulations, Title 40, Chapter 1, Section(s) 265.33
Violation Description: Failure to test and maintain as necessary all facility communications or alarm systems, fire protection equipment, spill control equipment, and decontamination equipment to assure its proper operation in time of emergency.
Violation Notes: Returned to compliance on 08/15/2016. Observed 2 x fire extinguishers that were last serviced in 2014. Ensure that fire extinguishers are tested and maintained annually.
Violation Division: Santa Clara County Environmental Health
Violation Program: HW
Violation Source: CERS,

Evaluation:
Eval General Type: Compliance Evaluation Inspection
Eval Date: 07-18-2016
Violations Found: Yes
Eval Type: Routine done by local agency
Eval Notes: On site to conduct a routine hazardous waste inspection. Facility generates waste oil, lacquer and latex based paints, as well as paint thinner/solvent waste. Waste paint and solvent are brought to the County's Small Business Hazardous Waste Collection facility. Observed the following wastes on site: 2 x 5 gallon containers of waste paint thinner 20 x 5 gallon containers of various waste paints Container areas are inspected weekly Mr. Campbell has had hazardous waste management training Disposal receipts were reviewed for waste paint and waste lacquer thinner and solvent.
Eval Division: Santa Clara County Environmental Health
Eval Program: HW
Eval Source: CERS,

Affiliation:

TIM CAMPBELL DESIGN (Continued) **S112346997**

Affiliation Type Desc:	Parent Corporation
Entity Name:	TIM CAMPBELL DESIGN
Entity Title:	Not reported
Affiliation Address:	Not reported
Affiliation City:	Not reported
Affiliation State:	Not reported
Affiliation Country:	Not reported
Affiliation Zip:	Not reported
Affiliation Phone:	,

Affiliation Type Desc:	Facility Mailing Address
Entity Name:	Mailing Address
Entity Title:	Not reported
Affiliation Address:	500 E MC GLINCEY LN
Affiliation City:	CAMPBELL
Affiliation State:	CA
Affiliation Country:	Not reported
Affiliation Zip:	95008
Affiliation Phone:	,

Affiliation Type Desc:	CUPA District
Entity Name:	Santa Clara County Environmental Health
Entity Title:	Not reported
Affiliation Address:	1555 Berger Drive, Suite 300
Affiliation City:	San Jose
Affiliation State:	CA
Affiliation Country:	Not reported
Affiliation Zip:	95112-2716
Affiliation Phone:	(408) 918-3400,

Affiliation Type Desc:	Legal Owner
Entity Name:	CAMPBELL, TIMOTHY
Entity Title:	Not reported
Affiliation Address:	500 E MC GLINCEY LN
Affiliation City:	CAMPBELL
Affiliation State:	CA
Affiliation Country:	United States
Affiliation Zip:	95008
Affiliation Phone:	(408) 377-6834,

CUPA SANTA CLARA:

Name:	TIM CAMPBELL DESIGN
Address:	500 E MCGLINCY LN
City,State,Zip:	CAMPBELL, CA 95008
Region:	SANTA CLARA
Telephone:	4083776834
UDF Email:	Not reported
PE#:	2205
Program Description:	GENERATES 100 KG YR TO <5 TONS/YR
Program Identifier:	DEH PERMIT-HAZ WASTE GENERATOR PROGRAM
Latitude:	37.277261
Longitude:	-121.941431
Record ID:	PR0377978
Facility ID:	FA0258194

I151 SSE 1/8-1/4 0.154 mi. 815 ft. | **BIX FURNITURE SERVICE CO**
500 E MCGLINCY LN
CAMPBELL, CA 95008 | **CUPA Listings** | **S121468386**
N/A

Site 13 of 16 in cluster I

Relative: Higher
Actual: 215 ft.

CUPA SANTA CLARA:

Name:	BIX FURNITURE SERVICE CO
Address:	500 E MCGLINCY LN
City,State,Zip:	CAMPBELL, CA 95008
Region:	SANTA CLARA
Telephone:	4083777307
UDF Email:	Not reported
PE#:	2205
Program Description:	GENERATES 100 KG YR TO <5 TONS/YR
Program Identifier:	DEH PERMIT-HAZ WASTE GENERATOR PROGRAM
Latitude:	37.277261
Longitude:	-121.941431
Record ID:	PR0313024
Facility ID:	FA0200419

I152 SSE 1/8-1/4 0.154 mi. 815 ft. | **TIM CAMPBELL DESIGN**
500 E MCGLINCY LN STE G
CAMPBELL, CA 95008 | **RCRA NonGen / NLR** | **1024814977**
CAL000311325

Site 14 of 16 in cluster I

Relative: Higher
Actual: 215 ft.

RCRA Listings:

Date Form Received by Agency:	20060907
Handler Name:	Tim Campbell Design
Handler Address:	500 E MCGLINCY LN STE G
Handler City,State,Zip:	CAMPBELL, CA 95008-4919
EPA ID:	CAL000311325
Contact Name:	ANDREA CAMPBELL
Contact Address:	112 CENTRAL AVE
Contact City,State,Zip:	LOS GATOS, CA 95030
Contact Telephone:	408-395-2949
Contact Fax:	408-395-2949
Contact Email:	ANOBLEC@GMAIL.COM
Contact Title:	Not reported
EPA Region:	09
Land Type:	Not reported
Federal Waste Generator Description:	Not a generator, verified
Non-Notifier:	Not reported
Biennial Report Cycle:	Not reported
Accessibility:	Not reported
Active Site Indicator:	Handler Activities
State District Owner:	Not reported
State District:	Not reported
Mailing Address:	500 E MCGLINCY LN STE G
Mailing City,State,Zip:	CAMPBELL, CA 95008-4919
Owner Name:	Timothy Cmpbell
Owner Type:	Other
Operator Name:	Andrea Campbell
Operator Type:	Other
Short-Term Generator Activity:	No
Importer Activity:	No
Mixed Waste Generator:	No
Transporter Activity:	No
Transfer Facility Activity:	No

TIM CAMPBELL DESIGN (Continued) **1024814977**

Recycler Activity with Storage:	No
Small Quantity On-Site Burner Exemption:	No
Smelting Melting and Refining Furnace Exemption:	No
Underground Injection Control:	No
Off-Site Waste Receipt:	No
Universal Waste Indicator:	Yes
Universal Waste Destination Facility:	Yes
Federal Universal Waste:	No
Active Site State-Reg Handler:	---
Federal Facility Indicator:	Not reported
Hazardous Secondary Material Indicator:	N
Sub-Part K Indicator:	Not reported
2018 GPRA Permit Baseline:	Not on the Baseline
2018 GPRA Renewals Baseline:	Not on the Baseline
202 GPRA Corrective Action Baseline:	No
Subject to Corrective Action Universe:	No
Non-TSDFs Where RCRA CA has Been Imposed Universe:	No
Corrective Action Priority Ranking:	No NCAPS ranking
Environmental Control Indicator:	No
Institutional Control Indicator:	No
Human Exposure Controls Indicator:	N/A
Groundwater Controls Indicator:	N/A
Significant Non-Complier Universe:	No
Unaddressed Significant Non-Complier Universe:	No
Addressed Significant Non-Complier Universe:	No
Significant Non-Complier With a Compliance Schedule Universe:	No
Financial Assurance Required:	Not reported
Handler Date of Last Change:	20180905
Recognized Trader-Importer:	No
Recognized Trader-Exporter:	No
Importer of Spent Lead Acid Batteries:	No
Exporter of Spent Lead Acid Batteries:	No
Recycler Activity Without Storage:	No
Manifest Broker:	No
Sub-Part P Indicator:	No

Handler - Owner Operator:

Owner/Operator Indicator:	Owner
Owner/Operator Name: TIMOTHY CMPBELL	
Legal Status:	Other
Date Became Current:	Not reported
Date Ended Current:	Not reported
Owner/Operator Address:	112 CENTRAL AVE
Owner/Operator City,State,Zip:	LOS GATOS, CA 95030-7135
Owner/Operator Telephone:	408-395-9044
Owner/Operator Telephone Ext:	Not reported
Owner/Operator Fax:	Not reported
Owner/Operator Email:	Not reported
Owner/Operator Indicator:	Operator
Owner/Operator Name: ANDREA CAMPBELL	
Legal Status:	Other
Date Became Current:	Not reported
Date Ended Current:	Not reported
Owner/Operator Address:	112 CENTRAL AVE
Owner/Operator City,State,Zip:	LOS GATOS, CA 95030

TIM CAMPBELL DESIGN (Continued) **1024814977**

Owner/Operator Telephone: 408-395-2949
Owner/Operator Telephone Ext: Not reported
Owner/Operator Fax: Not reported
Owner/Operator Email: Not reported

Historic Generators:
Receive Date: 20060907
Handler Name: TIM CAMPBELL DESIGN
Federal Waste Generator Description: Not a generator, verified
State District Owner: Not reported
Large Quantity Handler of Universal Waste: No
Recognized Trader Importer: No
Recognized Trader Exporter: No
Spent Lead Acid Battery Importer: No
Spent Lead Acid Battery Exporter: No
Current Record: Yes
Non Storage Recycler Activity: Not reported
Electronic Manifest Broker: Not reported

List of NAICS Codes and Descriptions:
NAICS Code: 23521
NAICS Description: PAINTING AND WALL COVERING CONTRACTORS

Facility Has Received Notices of Violations:
Violations: No Violations Found

Evaluation Action Summary:
Evaluations: No Evaluations Found

O153 **SOUTHER ELECTRIC, INC** **CUPA Listings** **S121472957**
North **265 DILLON AV** **N/A**
1/8-1/4 **CAMPBELL, CA 95008**
0.155 mi.
817 ft. **Site 4 of 6 in cluster O**

Relative:
Lower
Actual:
205 ft.

CUPA SANTA CLARA:
Name: SOUTHER ELECTRIC, INC
Address: 265 DILLON AV
City,State,Zip: CAMPBELL, CA 95008
Region: SANTA CLARA
Telephone: 4088667180
UDF Email: Not reported
PE#: 2240
Program Description: GENERATES < 10 GAL/YR
Program Identifier: DEH PERMIT-HAZ WASTE GENERATOR PROGRAM
Latitude: 37.284017
Longitude: -121.943173
Record ID: PR0374967
Facility ID: FA0256757

N154 NNE 1/8-1/4 0.156 mi. 822 ft. | **SUNSTONE CONSTRUCTION INC**
176 GILMAN AV
CAMPBELL, CA 95008

Site 2 of 3 in cluster N

CERS HAZ WASTE
CUPA Listings
CERS

S106093837
N/A

Relative: Lower

Actual: 192 ft.

CERS HAZ WASTE:

Name:	SUNSTONE CONSTRUCTION INC
Address:	176 GILMAN AV
City,State,Zip:	CAMPBELL, CA 95008
Site ID:	158156
CERS ID:	10347718
CERS Description:	Hazardous Waste Generator

CUPA SANTA CLARA:

Name:	SUNSTONE CONSTRUCTION INC
Address:	176 GILMAN AV
City,State,Zip:	CAMPBELL, CA 95008
Region:	SANTA CLARA
Telephone:	4083790592
UDF Email:	Not reported
PE#:	2205
Program Description:	GENERATES 100 KG YR TO <5 TONS/YR
Program Identifier:	DEH PERMIT-HAZ WASTE GENERATOR PROGRAM
Latitude:	37.284914
Longitude:	-121.940972
Record ID:	PR0393693
Facility ID:	FA0257512

CERS:

Name:	SUNSTONE CONSTRUCTION INC
Address:	176 GILMAN AV
City,State,Zip:	CAMPBELL, CA 95008
Site ID:	158156
CERS ID:	10347718
CERS Description:	Chemical Storage Facilities

Violations:

Site ID:	158156
Site Name:	SUNSTONE CONSTRUCTION INC
Violation Date:	06-21-2016
Citation:	40 CFR 1 265.31 - U.S. Code of Federal Regulations, Title 40, Chapter 1, Section(s) 265.31
Violation Description:	Failure to maintain and operate the facility to minimize the possibility of a fire, explosion, or any unplanned sudden or non-sudden release of hazardous waste or hazardous waste constituents to air, soil, or surface water which could threaten human health or the environment.
Violation Notes:	Returned to compliance on 07/12/2016. Observed free flowing amounts of used oil in the secondary containment for used oil. Ensure that secondary containment is clean and free of used oil to prevent the possibility of an unplanned release into the environment.
Violation Division:	Santa Clara County Environmental Health
Violation Program:	HW
Violation Source:	CERS,

Site ID:	158156
Site Name:	SUNSTONE CONSTRUCTION INC
Violation Date:	06-21-2016

SUNSTONE CONSTRUCTION INC (Continued) **S106093837**

Citation: 22 CCR 12 66262.34(d) - California Code of Regulations, Title 22, Chapter 12, Section(s) 66262.34(d)
Violation Description: Failure to send hazardous waste offsite for treatment, storage, or disposal within 180 days (or 270 days if waste is transported over 200 miles) for a generator who generates less than 1000 kilogram per month if all of the following conditions are met: (1) The quantity of hazardous waste accumulated onsite never exceeds 6,000 kilograms. (2) The generator complies with the requirements of 40 Code of Federal Regulations section 262.34(d), (e) and (f). (3) The generator does not hold acutely hazardous waste or extremely hazardous waste in an amount greater than one kilogram for more than 90 days.
Violation Notes: Returned to compliance on 07/12/2016. Start date on 2 x 55 gallon drums of used oil is 12/3/15. As a small quantity generator your accumulation time limit is 180 days.
Violation Division: Santa Clara County Environmental Health
Violation Program: HW
Violation Source: CERS,

Site ID: 158156
Site Name: SUNSTONE CONSTRUCTION INC
Violation Date: 06-21-2016
Citation: HSC 6.5 25250.22 - California Health and Safety Code, Chapter 6.5, Section(s) 25250.22
Violation Description: Failure to properly manage used oil and/or fuel filters in accordance with the requirements.
Violation Notes: Returned to compliance on 07/12/2016. Start date on the 1 x 55 gallon drum of used oil filters is 4/3/13. Accumulation time limit for used oil filters is 1 year from the start date.
Violation Division: Santa Clara County Environmental Health
Violation Program: HW
Violation Source: CERS,

Site ID: 158156
Site Name: SUNSTONE CONSTRUCTION INC
Violation Date: 06-21-2016
Citation: 22 CCR 12 66262.34(f) - California Code of Regulations, Title 22, Chapter 12, Section(s) 66262.34(f)
Violation Description: Failure to properly label hazardous waste accumulation containers and portable tanks with the following requirements: "Hazardous Waste", name and address of the generator, physical and chemical characteristics of the Hazardous Waste, and starting accumulation date.
Violation Notes: Returned to compliance on 07/12/2016. 1 x 55 gallon drum of used coolant was missing hazardous waste markings.
Violation Division: Santa Clara County Environmental Health
Violation Program: HW
Violation Source: CERS,

Evaluation:
Eval General Type: Compliance Evaluation Inspection
Eval Date: 11-07-2019
Violations Found: No
Eval Type: Routine done by local agency
Eval Notes: Occupany ID: 4622
Eval Division: Santa Clara County Fire Department
Eval Program: HMRRP
Eval Source: CERS,

SUNSTONE CONSTRUCTION INC (Continued) **S106093837**

Eval General Type: Compliance Evaluation Inspection
Eval Date: 06-21-2016
Violations Found: Yes
Eval Type: Routine done by local agency
Eval Notes: On site to conduct a routine hazardous waste inspection. Facility is a construction company that services fleet on site. Observed the following wastes on site: 2 x 55 gallon drums of used oil 1 x 55 gallon drum of used coolant 1 x 55 gallon drum of used oil filters Fire extinguishers have had annual maintenance Emergency information is posted on site Rags are managed by Cintas Battery cores are managed by NAPA Auto Parts No brake service is performed at facility Brake and transmission fluid wastes are not generated on site Container areas are inspected weekly Employees have had hazardous waste management training Disposal receipts for used oil, and used oil filters were reviewed EPA ID# CAL000258753 is active. Note: Parts washer on site has not yet needed to be serviced. When the degreasing agent is deemed a waste and no longer usable, manage as hazardous waste.
Eval Division: Santa Clara County Environmental Health
Eval Program: HW
Eval Source: CERS,

Affiliation:
Affiliation Type Desc: Facility Mailing Address
Entity Name: Mailing Address
Entity Title: Not reported
Affiliation Address: 176 GILMAN AV
Affiliation City: CAMPBELL
Affiliation State: CA
Affiliation Country: Not reported
Affiliation Zip: 95008
Affiliation Phone: ,

Affiliation Type Desc: Identification Signer
Entity Name: Richard W Fuller
Entity Title: Vice President
Affiliation Address: Not reported
Affiliation City: Not reported
Affiliation State: Not reported
Affiliation Country: Not reported
Affiliation Zip: Not reported
Affiliation Phone: ,

Affiliation Type Desc: Parent Corporation
Entity Name: SUNSTONE CONSTRUCTION INC
Entity Title: Not reported
Affiliation Address: Not reported
Affiliation City: Not reported
Affiliation State: Not reported
Affiliation Country: Not reported
Affiliation Zip: Not reported
Affiliation Phone: ,

Affiliation Type Desc: Environmental Contact
Entity Name: Richard W Fuller
Entity Title: Not reported
Affiliation Address: 176 Gilman Ave
Affiliation City: Campbell

SUNSTONE CONSTRUCTION INC (Continued) **S106093837**

Affiliation State:	CA
Affiliation Country:	Not reported
Affiliation Zip:	95008
Affiliation Phone:	,
Affiliation Type Desc:	Operator
Entity Name:	Richard W Fuller
Entity Title:	Not reported
Affiliation Address:	Not reported
Affiliation City:	Not reported
Affiliation State:	Not reported
Affiliation Country:	Not reported
Affiliation Zip:	Not reported
Affiliation Phone:	(408) 595-1661,
Affiliation Type Desc:	Document Preparer
Entity Name:	Richard W Fuller
Entity Title:	Not reported
Affiliation Address:	Not reported
Affiliation City:	Not reported
Affiliation State:	Not reported
Affiliation Country:	Not reported
Affiliation Zip:	Not reported
Affiliation Phone:	,
Affiliation Type Desc:	CUPA District
Entity Name:	Santa Clara County Environmental Health
Entity Title:	Not reported
Affiliation Address:	1555 Berger Drive, Suite 300
Affiliation City:	San Jose
Affiliation State:	CA
Affiliation Country:	Not reported
Affiliation Zip:	95112-2716
Affiliation Phone:	(408) 918-3400,
Affiliation Type Desc:	Legal Owner
Entity Name:	SUNSTONE CONSTRUCTION INC
Entity Title:	Not reported
Affiliation Address:	176 GILMAN AV
Affiliation City:	CAMPBELL
Affiliation State:	CA
Affiliation Country:	United States
Affiliation Zip:	95008
Affiliation Phone:	(408) 379-0592,

N155 **SUNSTONE CONSTRUCTION** **RCRA NonGen / NLR** **1024804554**
NNE **176 GILMAN ST** **CAL000258753**
1/8-1/4 **CAMPBELL, CA 95008**
0.156 mi.
822 ft. **Site 3 of 3 in cluster N**

Relative:
Lower

Actual:
192 ft.

RCRA Listings:

Date Form Received by Agency:	20020905
Handler Name:	Sunstone Construction
Handler Address:	176 GILMAN ST
Handler City,State,Zip:	CAMPBELL, CA 95008
EPA ID:	CAL000258753

SUNSTONE CONSTRUCTION (Continued) **1024804554**

Contact Name:	ROCKLIN PAAP
Contact Address:	176 GILMAN AVE
Contact City,State,Zip:	CAMPBELL, CA 95008
Contact Telephone:	408-379-0592
Contact Fax:	000-000-0000
Contact Email:	ROC@SUNSTONECONSTRUCTIONINC.COM
Contact Title:	Not reported
EPA Region:	09
Land Type:	Not reported
Federal Waste Generator Description:	Not a generator, verified
Non-Notifier:	Not reported
Biennial Report Cycle:	Not reported
Accessibility:	Not reported
Active Site Indicator:	Handler Activities
State District Owner:	Not reported
State District:	Not reported
Mailing Address:	176 GILMAN AVE
Mailing City,State,Zip:	CAMPBELL, CA 95008-0000
Owner Name:	Sunstone Construction Inc
Owner Type:	Other
Operator Name:	Rocklin Paap
Operator Type:	Other
Short-Term Generator Activity:	No
Importer Activity:	No
Mixed Waste Generator:	No
Transporter Activity:	No
Transfer Facility Activity:	No
Recycler Activity with Storage:	No
Small Quantity On-Site Burner Exemption:	No
Smelting Melting and Refining Furnace Exemption:	No
Underground Injection Control:	No
Off-Site Waste Receipt:	No
Universal Waste Indicator:	Yes
Universal Waste Destination Facility:	Yes
Federal Universal Waste:	No
Active Site State-Reg Handler:	---
Federal Facility Indicator:	Not reported
Hazardous Secondary Material Indicator:	N
Sub-Part K Indicator:	Not reported
2018 GPRA Permit Baseline:	Not on the Baseline
2018 GPRA Renewals Baseline:	Not on the Baseline
202 GPRA Corrective Action Baseline:	No
Subject to Corrective Action Universe:	No
Non-TSDFs Where RCRA CA has Been Imposed Universe:	No
Corrective Action Priority Ranking:	No NCAPS ranking
Environmental Control Indicator:	No
Institutional Control Indicator:	No
Human Exposure Controls Indicator:	N/A
Groundwater Controls Indicator:	N/A
Significant Non-Complier Universe:	No
Unaddressed Significant Non-Complier Universe:	No
Addressed Significant Non-Complier Universe:	No
Significant Non-Complier With a Compliance Schedule Universe:	No
Financial Assurance Required:	Not reported
Handler Date of Last Change:	20180905
Recognized Trader-Importer:	No
Recognized Trader-Exporter:	No

SUNSTONE CONSTRUCTION (Continued) **1024804554**

Importer of Spent Lead Acid Batteries: No
Exporter of Spent Lead Acid Batteries: No
Recycler Activity Without Storage: No
Manifest Broker: No
Sub-Part P Indicator: No

Handler - Owner Operator:
Owner/Operator Indicator: Owner
Owner/Operator Name: SUNSTONE CONSTRUCTION INC
Legal Status: Other
Date Became Current: Not reported
Date Ended Current: Not reported
Owner/Operator Address: 176 GILMAN AVE
Owner/Operator City,State,Zip: CAMPBELL, CA 95008-0000
Owner/Operator Telephone: 408-379-0592
Owner/Operator Telephone Ext: Not reported
Owner/Operator Fax: Not reported
Owner/Operator Email: Not reported

Owner/Operator Indicator: Operator
Owner/Operator Name: ROCKLIN PAAP
Legal Status: Other
Date Became Current: Not reported
Date Ended Current: Not reported
Owner/Operator Address: 176 GILMAN AVE
Owner/Operator City,State,Zip: CAMPBELL, CA 95008
Owner/Operator Telephone: 408-379-0592
Owner/Operator Telephone Ext: Not reported
Owner/Operator Fax: Not reported
Owner/Operator Email: Not reported

Historic Generators:
Receive Date: 20020905
Handler Name: SUNSTONE CONSTRUCTION
Federal Waste Generator Description: Not a generator, verified
State District Owner: Not reported
Large Quantity Handler of Universal Waste: No
Recognized Trader Importer: No
Recognized Trader Exporter: No
Spent Lead Acid Battery Importer: No
Spent Lead Acid Battery Exporter: No
Current Record: Yes
Non Storage Recycler Activity: Not reported
Electronic Manifest Broker: Not reported

List of NAICS Codes and Descriptions:
NAICS Code: 56291
NAICS Description: REMEDIATION SERVICES

Facility Has Received Notices of Violations:
Violations: No Violations Found

Evaluation Action Summary:
Evaluations: No Evaluations Found

Q156
ESE
1/8-1/4
0.157 mi.
831 ft.

Relative:
Higher

Actual:
209 ft.

RAWSON CUSTOM CABINETS
715 MCGLINCEY
CAMPBELL, CA 95008

Site 1 of 2 in cluster Q

RCRA NonGen / NLR
FINDS
ECHO
EMI
HAZNET
CERS
HWTS

1000385073
CAD981374333

RCRA Listings:

Date Form Received by Agency:	20000829
Handler Name:	Rawson Custom Cabinets
Handler Address:	715 MCGLINCEY
Handler City,State,Zip:	CAMPBELL, CA 95008
EPA ID:	CAD981374333
Contact Name:	LARRY CHIVERS
Contact Address:	16890 CHURCH ST BLDG 1A
Contact City,State,Zip:	MORGAN HILL, CA 95037-5115
Contact Telephone:	408-779-9838
Contact Fax:	Not reported
Contact Email:	Not reported
Contact Title:	Not reported
EPA Region:	09
Land Type:	Other
Federal Waste Generator Description:	Not a generator, verified
Non-Notifier:	Not reported
Biennial Report Cycle:	Not reported
Accessibility:	Not reported
Active Site Indicator:	Not reported
State District Owner:	Not reported
State District:	Not reported
Mailing Address:	715 MCGLINCEY
Mailing City,State,Zip:	CAMPBELL, CA 95008
Owner Name:	Rawson Dennis
Owner Type:	Private
Operator Name:	Not Required
Operator Type:	Private
Short-Term Generator Activity:	No
Importer Activity:	No
Mixed Waste Generator:	No
Transporter Activity:	No
Transfer Facility Activity:	No
Recycler Activity with Storage:	No
Small Quantity On-Site Burner Exemption:	No
Smelting Melting and Refining Furnace Exemption:	No
Underground Injection Control:	No
Off-Site Waste Receipt:	No
Universal Waste Indicator:	No
Universal Waste Destination Facility:	No
Federal Universal Waste:	No
Active Site State-Reg Handler:	---
Federal Facility Indicator:	Not reported
Hazardous Secondary Material Indicator:	NN
Sub-Part K Indicator:	Not reported
2018 GPRA Permit Baseline:	Not on the Baseline
2018 GPRA Renewals Baseline:	Not on the Baseline
202 GPRA Corrective Action Baseline:	No
Subject to Corrective Action Universe:	No
Non-TSDFs Where RCRA CA has Been Imposed Universe:	No
Corrective Action Priority Ranking:	No NCAPS ranking

RAWSON CUSTOM CABINETS (Continued) **1000385073**

Environmental Control Indicator:	No
Institutional Control Indicator:	No
Human Exposure Controls Indicator:	N/A
Groundwater Controls Indicator:	N/A
Significant Non-Complier Universe:	No
Unaddressed Significant Non-Complier Universe:	No
Addressed Significant Non-Complier Universe:	No
Significant Non-Complier With a Compliance Schedule Universe:	No
Financial Assurance Required:	Not reported
Handler Date of Last Change:	20020627
Recognized Trader-Importer:	No
Recognized Trader-Exporter:	No
Importer of Spent Lead Acid Batteries:	No
Exporter of Spent Lead Acid Batteries:	No
Recycler Activity Without Storage:	Not reported
Manifest Broker:	Not reported
Sub-Part P Indicator:	No

Handler - Owner Operator:

Owner/Operator Indicator:	Operator
Owner/Operator Name: NOT REQUIRED	
Legal Status:	Private
Date Became Current:	Not reported
Date Ended Current:	Not reported
Owner/Operator Address:	NOT REQUIRED
Owner/Operator City,State,Zip:	NOT REQUIRED, ME 99999
Owner/Operator Telephone:	415-555-1212
Owner/Operator Telephone Ext:	Not reported
Owner/Operator Fax:	Not reported
Owner/Operator Email:	Not reported

Owner/Operator Indicator:	Owner
Owner/Operator Name: RAWSON DENNIS	
Legal Status:	Private
Date Became Current:	Not reported
Date Ended Current:	Not reported
Owner/Operator Address:	NOT REQUIRED
Owner/Operator City,State,Zip:	NOT REQUIRED, ME 99999
Owner/Operator Telephone:	415-555-1212
Owner/Operator Telephone Ext:	Not reported
Owner/Operator Fax:	Not reported
Owner/Operator Email:	Not reported

Historic Generators:

Receive Date:	20000829
Handler Name: RAWSON CUSTOM CABINETS	
Federal Waste Generator Description:	Not a generator, verified
State District Owner:	Not reported
Large Quantity Handler of Universal Waste:	No
Recognized Trader Importer:	No
Recognized Trader Exporter:	No
Spent Lead Acid Battery Importer:	No
Spent Lead Acid Battery Exporter:	No
Current Record:	Yes
Non Storage Recycler Activity:	Not reported

RAWSON CUSTOM CABINETS (Continued) **1000385073**

Electronic Manifest Broker: Not reported

List of NAICS Codes and Descriptions:
NAICS Code: 44411
NAICS Description: HOME CENTERS

Facility Has Received Notices of Violations:
Violations: No Violations Found

Evaluation Action Summary:
Evaluations: No Evaluations Found

FINDS:
Registry ID: 110002685096

Click Here for FRS Facility Detail Report:

Environmental Interest/Information System:
THE EMISSION INVENTORY SYSTEM (EIS) MAINTAINS AN INVENTORY OF LARGE STATIONARY SOURCES AND VOLUNTARILY-REPORTED SMALLER SOURCES OF AIR POINT POLLUTANT EMITTERS. IT CONTAINS INFORMATION ABOUT FACILITY SITES AND THEIR PHYSICAL LOCATION, EMISSIONS UNITS, EMISSIONS PROCESSES, RELEASE POINTS, CONTROL APPROACHES, AND REGULATIONS. FACILITY INVENTORY DATA ARE KEPT SEPARATE FROM THE EMISSIONS DATA AND HAVE STABLE IDENTIFIERS TO IMPROVE CONTINUITY FROM YEAR TO YEAR AND TO HELP IDENTIFY DUPLICATE OR MISSING FACILITIES
The Resource Conservation and Recovery Act Information System (RCRAInfo) is EPA's comprehensive information system in support of the Resource Conservation and Recovery Act (RCRA) of 1976 and the Hazardous and Solid Waste Amendments (HSWA) of 1984. It tracks many types of information about generators, transporters, treaters, storers, and disposers of hazardous waste.

Click this hyperlink while viewing on your computer to access additional FINDS: detail in the EDR Site Report.

ECHO:
Envid: 1000385073
Registry ID: 110002685096
DFR URL: http://echo.epa.gov/detailed-facility-report?fid=110002685096
Name: RAWSON CUSTOM CABINETS
Address: 715 MCGLINCEY
City,State,Zip: CAMPBELL, CA 95008

EMI:
Name: RAWSON CUSTOM CABINETS
Address: 715 MCGLINCEY LANE
City,State,Zip: CAMPBELL, CA 950080000
Year: 1998
County Code: 43
Air Basin: SF
Facility ID: 11212
Air District Name: BA
SIC Code: 2431
Air District Name: BAY AREA AQMD

RAWSON CUSTOM CABINETS (Continued) **1000385073**

Community Health Air Pollution Info System:	Not reported
Consolidated Emission Reporting Rule:	Not reported
Total Organic Hydrocarbon Gases Tons/Yr:	2
Reactive Organic Gases Tons/Yr:	2
Carbon Monoxide Emissions Tons/Yr:	0
NOX - Oxides of Nitrogen Tons/Yr:	0
SOX - Oxides of Sulphur Tons/Yr:	0
Particulate Matter Tons/Yr:	0
Part. Matter 10 Micrometers and Smllr Tons/Yr:	0

Name:	RAWSON CUSTOM CABINETS
Address:	715 MCGLINCEY LANE
City,State,Zip:	CAMPBELL, CA 950080000
Year:	1999
County Code:	43
Air Basin:	SF
Facility ID:	11212
Air District Name:	BA
SIC Code:	2431
Air District Name:	BAY AREA AQMD
Community Health Air Pollution Info System:	Not reported
Consolidated Emission Reporting Rule:	Not reported
Total Organic Hydrocarbon Gases Tons/Yr:	1
Reactive Organic Gases Tons/Yr:	1
Carbon Monoxide Emissions Tons/Yr:	0
NOX - Oxides of Nitrogen Tons/Yr:	0
SOX - Oxides of Sulphur Tons/Yr:	0
Particulate Matter Tons/Yr:	0
Part. Matter 10 Micrometers and Smllr Tons/Yr:	0

Name:	RAWSON CUSTOM CABINETS
Address:	715 MCGLINCEY LANE
City,State,Zip:	CAMPBELL, CA 950080000
Year:	2000
County Code:	43
Air Basin:	SF
Facility ID:	11212
Air District Name:	BA
SIC Code:	2431
Air District Name:	BAY AREA AQMD
Community Health Air Pollution Info System:	Not reported
Consolidated Emission Reporting Rule:	Not reported
Total Organic Hydrocarbon Gases Tons/Yr:	1
Reactive Organic Gases Tons/Yr:	1
Carbon Monoxide Emissions Tons/Yr:	0
NOX - Oxides of Nitrogen Tons/Yr:	0
SOX - Oxides of Sulphur Tons/Yr:	0
Particulate Matter Tons/Yr:	0
Part. Matter 10 Micrometers and Smllr Tons/Yr:	0

HAZNET:

Name:	RAWSON CUSTOM CABINETS
Address:	715 MCGLINCEY
Address 2:	Not reported
City,State,Zip:	CAMPBELL, CA 950080000
Contact:	--
Telephone:	--

RAWSON CUSTOM CABINETS (Continued) **1000385073**

Mailing Name: Not reported
Mailing Address: 16890 CHURCH ST #1

Year: 2000
Gepaid: CAD981374333
TSD EPA ID: CAD009452657
CA Waste Code: 214 - Unspecified solvent mixture
Disposal Method: R01 - Recycler
Tons: 0.792

Year: 1999
Gepaid: CAD981374333
TSD EPA ID: CAD009452657
CA Waste Code: 214 - Unspecified solvent mixture
Disposal Method: R01 - Recycler
Tons: 0.792

Year: 1998
Gepaid: CAD981374333
TSD EPA ID: CAD009452657
CA Waste Code: 214 - Unspecified solvent mixture
Disposal Method: R01 - Recycler
Tons: 0.99

Year: 1997
Gepaid: CAD981374333
TSD EPA ID: CAD009452657
CA Waste Code: 214 - Unspecified solvent mixture
Disposal Method: R01 - Recycler
Tons: 0.792

Year: 1996
Gepaid: CAD981374333
TSD EPA ID: CAD009452657
CA Waste Code: 214 - Unspecified solvent mixture
Disposal Method: R01 - Recycler
Tons: 0.792

Year: 1995
Gepaid: CAD981374333
TSD EPA ID: CAD009452657
CA Waste Code: 214 - Unspecified solvent mixture
Disposal Method: R01 - Recycler
Tons: 0.396

Year: 1994
Gepaid: CAD981374333
TSD EPA ID: CAD009452657
CA Waste Code: 214 - Unspecified solvent mixture
Disposal Method: D99 - Disposal, Other
Tons: 0.396

Year: 1994
Gepaid: CAD981374333
TSD EPA ID: CAD009452657
CA Waste Code: 214 - Unspecified solvent mixture
Disposal Method: R01 - Recycler

RAWSON CUSTOM CABINETS (Continued) **1000385073**

Tons:	0.594
Year:	1993
Gepaid:	CAD981374333
TSD EPA ID:	CAD009452657
CA Waste Code:	214 - Unspecified solvent mixture
Disposal Method:	D99 - Disposal, Other
Tons:	0.99
Year:	1992
Gepaid:	CAD981374333
TSD EPA ID:	CAD009452657
CA Waste Code:	214 - Unspecified solvent mixture
Disposal Method:	D99 - Disposal, Other
Tons:	1.6051

Click this hyperlink while viewing on your computer to access
9 additional CA HAZNET: record(s) in the EDR Site Report.

Additional Info:

Year:	2000
Gen EPA ID:	CAD981374333
Shipment Date:	20000801
Creation Date:	9/11/2000 0:00:00
Receipt Date:	20000801
Manifest ID:	20207421
Trans EPA ID:	CAD009452657
Trans Name:	Not reported
Trans 2 EPA ID:	Not reported
Trans 2 Name:	Not reported
TSDF EPA ID:	CAD009452657
Trans Name:	Not reported
TSDF Alt EPA ID:	CAD009452657
TSDF Alt Name:	Not reported
Waste Code Description:	214 - Unspecified solvent mixture
RCRA Code:	D001
Meth Code:	R01 - Recycler
Quantity Tons:	0.198
Waste Quantity:	55
Quantity Unit:	G
Additional Code 1:	Not reported
Additional Code 2:	Not reported
Additional Code 3:	Not reported
Additional Code 4:	Not reported
Additional Code 5:	Not reported
Shipment Date:	20000710
Creation Date:	8/28/2000 0:00:00
Receipt Date:	20000710
Manifest ID:	20065717
Trans EPA ID:	CAD009452657
Trans Name:	Not reported
Trans 2 EPA ID:	Not reported
Trans 2 Name:	Not reported
TSDF EPA ID:	CAD009452657

RAWSON CUSTOM CABINETS (Continued) **1000385073**

Trans Name:	Not reported
TSDF Alt EPA ID:	Not reported
TSDF Alt Name:	Not reported
Waste Code Description:	214 - Unspecified solvent mixture
RCRA Code:	D001
Meth Code:	R01 - Recycler
Quantity Tons:	0.198
Waste Quantity:	55
Quantity Unit:	G
Additional Code 1:	Not reported
Additional Code 2:	Not reported
Additional Code 3:	Not reported
Additional Code 4:	Not reported
Additional Code 5:	Not reported
Shipment Date:	20000411
Creation Date:	6/13/2000 0:00:00
Receipt Date:	20000414
Manifest ID:	20068450
Trans EPA ID:	CAD009452657
Trans Name:	Not reported
Trans 2 EPA ID:	Not reported
Trans 2 Name:	Not reported
TSDF EPA ID:	CAD009452657
Trans Name:	Not reported
TSDF Alt EPA ID:	CAD009452657
TSDF Alt Name:	Not reported
Waste Code Description:	214 - Unspecified solvent mixture
RCRA Code:	D001
Meth Code:	R01 - Recycler
Quantity Tons:	0.198
Waste Quantity:	55
Quantity Unit:	G
Additional Code 1:	Not reported
Additional Code 2:	Not reported
Additional Code 3:	Not reported
Additional Code 4:	Not reported
Additional Code 5:	Not reported
Shipment Date:	20000207
Creation Date:	5/30/2000 0:00:00
Receipt Date:	20000208
Manifest ID:	99818590
Trans EPA ID:	CAD009452657
Trans Name:	Not reported
Trans 2 EPA ID:	Not reported
Trans 2 Name:	Not reported
TSDF EPA ID:	CAD009452657
Trans Name:	Not reported
TSDF Alt EPA ID:	CAD009452657
TSDF Alt Name:	Not reported
Waste Code Description:	214 - Unspecified solvent mixture
RCRA Code:	D001
Meth Code:	R01 - Recycler
Quantity Tons:	0.198
Waste Quantity:	55
Quantity Unit:	G

RAWSON CUSTOM CABINETS (Continued) **1000385073**

Additional Code 1:	Not reported
Additional Code 2:	Not reported
Additional Code 3:	Not reported
Additional Code 4:	Not reported
Additional Code 5:	Not reported

Additional Info:

Year:	1999
Gen EPA ID:	CAD981374333
Shipment Date:	19991101
Creation Date:	1/11/2000 0:00:00
Receipt Date:	19991102
Manifest ID:	99550784
Trans EPA ID:	CAD009452657
Trans Name:	Not reported
Trans 2 EPA ID:	Not reported
Trans 2 Name:	Not reported
TSDF EPA ID:	CAD009452657
Trans Name:	Not reported
TSDF Alt EPA ID:	Not reported
TSDF Alt Name:	Not reported
Waste Code Description:	214 - Unspecified solvent mixture
RCRA Code:	D001
Meth Code:	R01 - Recycler
Quantity Tons:	0.198
Waste Quantity:	55
Quantity Unit:	G
Additional Code 1:	Not reported
Additional Code 2:	Not reported
Additional Code 3:	Not reported
Additional Code 4:	Not reported
Additional Code 5:	Not reported
Shipment Date:	19990809
Creation Date:	9/23/1999 0:00:00
Receipt Date:	19990809
Manifest ID:	99433897
Trans EPA ID:	CAD009452657
Trans Name:	Not reported
Trans 2 EPA ID:	Not reported
Trans 2 Name:	Not reported
TSDF EPA ID:	CAD009452657
Trans Name:	Not reported
TSDF Alt EPA ID:	CAD009452657
TSDF Alt Name:	Not reported
Waste Code Description:	214 - Unspecified solvent mixture
RCRA Code:	D001
Meth Code:	R01 - Recycler
Quantity Tons:	0.198
Waste Quantity:	55
Quantity Unit:	G
Additional Code 1:	Not reported
Additional Code 2:	Not reported
Additional Code 3:	Not reported
Additional Code 4:	Not reported
Additional Code 5:	Not reported

RAWSON CUSTOM CABINETS (Continued) **1000385073**

Shipment Date:	19990601
Creation Date:	7/13/1999 0:00:00
Receipt Date:	19990602
Manifest ID:	99074721
Trans EPA ID:	CAD009452657
Trans Name:	Not reported
Trans 2 EPA ID:	Not reported
Trans 2 Name:	Not reported
TSDF EPA ID:	CAD009452657
Trans Name:	Not reported
TSDF Alt EPA ID:	CAD009452657
TSDF Alt Name:	Not reported
Waste Code Description:	214 - Unspecified solvent mixture
RCRA Code:	D001
Meth Code:	R01 - Recycler
Quantity Tons:	0.198
Waste Quantity:	55
Quantity Unit:	G
Additional Code 1:	Not reported
Additional Code 2:	Not reported
Additional Code 3:	Not reported
Additional Code 4:	Not reported
Additional Code 5:	Not reported

Shipment Date:	19990309
Creation Date:	5/17/1999 0:00:00
Receipt Date:	19990309
Manifest ID:	99291476
Trans EPA ID:	CAD009452657
Trans Name:	Not reported
Trans 2 EPA ID:	Not reported
Trans 2 Name:	Not reported
TSDF EPA ID:	CAD009452657
Trans Name:	Not reported
TSDF Alt EPA ID:	Not reported
TSDF Alt Name:	Not reported
Waste Code Description:	214 - Unspecified solvent mixture
RCRA Code:	D001
Meth Code:	R01 - Recycler
Quantity Tons:	0.198
Waste Quantity:	55
Quantity Unit:	G
Additional Code 1:	Not reported
Additional Code 2:	Not reported
Additional Code 3:	Not reported
Additional Code 4:	Not reported
Additional Code 5:	Not reported

Additional Info:

Year:	1998
Gen EPA ID:	CAD981374333

Shipment Date:	19981210
Creation Date:	1/28/1999 0:00:00
Receipt Date:	19981211
Manifest ID:	98880155
Trans EPA ID:	CAD009452657

RAWSON CUSTOM CABINETS (Continued) **1000385073**

Trans Name:	Not reported
Trans 2 EPA ID:	Not reported
Trans 2 Name:	Not reported
TSDF EPA ID:	CAD009452657
Trans Name:	Not reported
TSDF Alt EPA ID:	Not reported
TSDF Alt Name:	Not reported
Waste Code Description:	214 - Unspecified solvent mixture
RCRA Code:	D001
Meth Code:	R01 - Recycler
Quantity Tons:	0.198
Waste Quantity:	55
Quantity Unit:	G
Additional Code 1:	Not reported
Additional Code 2:	Not reported
Additional Code 3:	Not reported
Additional Code 4:	Not reported
Additional Code 5:	Not reported

Shipment Date:	19980904
Creation Date:	11/2/1998 0:00:00
Receipt Date:	19980908
Manifest ID:	98568831
Trans EPA ID:	CAD009452657
Trans Name:	Not reported
Trans 2 EPA ID:	Not reported
Trans 2 Name:	Not reported
TSDF EPA ID:	CAD009452657
Trans Name:	Not reported
TSDF Alt EPA ID:	Not reported
TSDF Alt Name:	Not reported
Waste Code Description:	214 - Unspecified solvent mixture
RCRA Code:	D001
Meth Code:	R01 - Recycler
Quantity Tons:	0.198
Waste Quantity:	55
Quantity Unit:	G
Additional Code 1:	Not reported
Additional Code 2:	Not reported
Additional Code 3:	Not reported
Additional Code 4:	Not reported
Additional Code 5:	Not reported

Shipment Date:	19980625
Creation Date:	9/3/1998 0:00:00
Receipt Date:	19980625
Manifest ID:	98205630
Trans EPA ID:	CAD009452657
Trans Name:	Not reported
Trans 2 EPA ID:	Not reported
Trans 2 Name:	Not reported
TSDF EPA ID:	CAD009452657
Trans Name:	Not reported
TSDF Alt EPA ID:	Not reported
TSDF Alt Name:	Not reported
Waste Code Description:	214 - Unspecified solvent mixture
RCRA Code:	D001

RAWSON CUSTOM CABINETS (Continued) **1000385073**

Meth Code:	R01 - Recycler
Quantity Tons:	0.198
Waste Quantity:	55
Quantity Unit:	G
Additional Code 1:	Not reported
Additional Code 2:	Not reported
Additional Code 3:	Not reported
Additional Code 4:	Not reported
Additional Code 5:	Not reported

Shipment Date:	19980430
Creation Date:	6/26/1998 0:00:00
Receipt Date:	19980430
Manifest ID:	98348941
Trans EPA ID:	CAD009452657
Trans Name:	Not reported
Trans 2 EPA ID:	Not reported
Trans 2 Name:	Not reported
TSDF EPA ID:	CAD009452657
Trans Name:	Not reported
TSDF Alt EPA ID:	CAD009452657
TSDF Alt Name:	Not reported
Waste Code Description:	214 - Unspecified solvent mixture
RCRA Code:	D001
Meth Code:	R01 - Recycler
Quantity Tons:	0.198
Waste Quantity:	55
Quantity Unit:	G
Additional Code 1:	Not reported
Additional Code 2:	Not reported
Additional Code 3:	Not reported
Additional Code 4:	Not reported
Additional Code 5:	Not reported

Shipment Date:	19980305
Creation Date:	4/16/1998 0:00:00
Receipt Date:	19980305
Manifest ID:	97402465
Trans EPA ID:	CAD009452657
Trans Name:	Not reported
Trans 2 EPA ID:	Not reported
Trans 2 Name:	Not reported
TSDF EPA ID:	CAD009452657
Trans Name:	Not reported
TSDF Alt EPA ID:	CAD009452657
TSDF Alt Name:	Not reported
Waste Code Description:	214 - Unspecified solvent mixture
RCRA Code:	D001
Meth Code:	R01 - Recycler
Quantity Tons:	0.198
Waste Quantity:	55
Quantity Unit:	G
Additional Code 1:	Not reported
Additional Code 2:	Not reported
Additional Code 3:	Not reported
Additional Code 4:	Not reported
Additional Code 5:	Not reported

RAWSON CUSTOM CABINETS (Continued) **1000385073**

Additional Info:

Year:	1997
Gen EPA ID:	CAD981374333
Shipment Date:	19971218
Creation Date:	7/23/1998 0:00:00
Receipt Date:	19971218
Manifest ID:	96687849
Trans EPA ID:	CAD009452657
Trans Name:	Not reported
Trans 2 EPA ID:	Not reported
Trans 2 Name:	Not reported
TSDF EPA ID:	CAD009452657
Trans Name:	Not reported
TSDF Alt EPA ID:	CAD009452657
TSDF Alt Name:	Not reported
Waste Code Description:	214 - Unspecified solvent mixture
RCRA Code:	D001
Meth Code:	R01 - Recycler
Quantity Tons:	0.198
Waste Quantity:	55
Quantity Unit:	G
Additional Code 1:	Not reported
Additional Code 2:	Not reported
Additional Code 3:	Not reported
Additional Code 4:	Not reported
Additional Code 5:	Not reported
Shipment Date:	19970825
Creation Date:	7/23/1998 0:00:00
Receipt Date:	19970825
Manifest ID:	96812302
Trans EPA ID:	CAD009452657
Trans Name:	Not reported
Trans 2 EPA ID:	Not reported
Trans 2 Name:	Not reported
TSDF EPA ID:	CAD009452657
Trans Name:	Not reported
TSDF Alt EPA ID:	CAD009452657
TSDF Alt Name:	Not reported
Waste Code Description:	214 - Unspecified solvent mixture
RCRA Code:	D001
Meth Code:	R01 - Recycler
Quantity Tons:	0.198
Waste Quantity:	55
Quantity Unit:	G
Additional Code 1:	Not reported
Additional Code 2:	Not reported
Additional Code 3:	Not reported
Additional Code 4:	Not reported
Additional Code 5:	Not reported
Shipment Date:	19970612
Creation Date:	12/4/1997 0:00:00
Receipt Date:	19970612
Manifest ID:	96811759
Trans EPA ID:	CAD009452657

RAWSON CUSTOM CABINETS (Continued) **1000385073**

Trans Name:	Not reported
Trans 2 EPA ID:	Not reported
Trans 2 Name:	Not reported
TSDF EPA ID:	CAD009452657
Trans Name:	Not reported
TSDF Alt EPA ID:	Not reported
TSDF Alt Name:	Not reported
Waste Code Description:	214 - Unspecified solvent mixture
RCRA Code:	D001
Meth Code:	R01 - Recycler
Quantity Tons:	0.198
Waste Quantity:	55
Quantity Unit:	G
Additional Code 1:	Not reported
Additional Code 2:	Not reported
Additional Code 3:	Not reported
Additional Code 4:	Not reported
Additional Code 5:	Not reported

Shipment Date:	19970310
Creation Date:	6/26/1997 0:00:00
Receipt Date:	19970310
Manifest ID:	96705584
Trans EPA ID:	CAD009452657
Trans Name:	Not reported
Trans 2 EPA ID:	Not reported
Trans 2 Name:	Not reported
TSDF EPA ID:	CAD009452657
Trans Name:	Not reported
TSDF Alt EPA ID:	CAD009452657
TSDF Alt Name:	Not reported
Waste Code Description:	214 - Unspecified solvent mixture
RCRA Code:	D001
Meth Code:	R01 - Recycler
Quantity Tons:	0.198
Waste Quantity:	55
Quantity Unit:	G
Additional Code 1:	Not reported
Additional Code 2:	Not reported
Additional Code 3:	Not reported
Additional Code 4:	Not reported
Additional Code 5:	Not reported

Additional Info:

Year:	1996
Gen EPA ID:	CAD981374333

Shipment Date:	19961111
Creation Date:	5/20/1997 0:00:00
Receipt Date:	19961111
Manifest ID:	96350767
Trans EPA ID:	CAD009452657
Trans Name:	Not reported
Trans 2 EPA ID:	Not reported
Trans 2 Name:	Not reported
TSDF EPA ID:	CAD009452657
Trans Name:	Not reported

RAWSON CUSTOM CABINETS (Continued) **1000385073**

TSDF Alt EPA ID:	Not reported
TSDF Alt Name:	Not reported
Waste Code Description:	214 - Unspecified solvent mixture
RCRA Code:	D001
Meth Code:	R01 - Recycler
Quantity Tons:	0.198
Waste Quantity:	55
Quantity Unit:	G
Additional Code 1:	Not reported
Additional Code 2:	Not reported
Additional Code 3:	Not reported
Additional Code 4:	Not reported
Additional Code 5:	Not reported
Shipment Date:	19960916
Creation Date:	5/20/1997 0:00:00
Receipt Date:	19960916
Manifest ID:	96350988
Trans EPA ID:	CAD009452657
Trans Name:	Not reported
Trans 2 EPA ID:	Not reported
Trans 2 Name:	Not reported
TSDF EPA ID:	CAD009452657
Trans Name:	Not reported
TSDF Alt EPA ID:	Not reported
TSDF Alt Name:	Not reported
Waste Code Description:	214 - Unspecified solvent mixture
RCRA Code:	D001
Meth Code:	R01 - Recycler
Quantity Tons:	0.198
Waste Quantity:	55
Quantity Unit:	G
Additional Code 1:	Not reported
Additional Code 2:	Not reported
Additional Code 3:	Not reported
Additional Code 4:	Not reported
Additional Code 5:	Not reported
Shipment Date:	19960530
Creation Date:	5/30/1997 0:00:00
Receipt Date:	19960531
Manifest ID:	95788961
Trans EPA ID:	CAD009452657
Trans Name:	Not reported
Trans 2 EPA ID:	Not reported
Trans 2 Name:	Not reported
TSDF EPA ID:	CAD009452657
Trans Name:	Not reported
TSDF Alt EPA ID:	Not reported
TSDF Alt Name:	Not reported
Waste Code Description:	214 - Unspecified solvent mixture
RCRA Code:	D001
Meth Code:	R01 - Recycler
Quantity Tons:	0.198
Waste Quantity:	55
Quantity Unit:	G
Additional Code 1:	Not reported

RAWSON CUSTOM CABINETS (Continued) **1000385073**

Additional Code 2:	Not reported
Additional Code 3:	Not reported
Additional Code 4:	Not reported
Additional Code 5:	Not reported
Shipment Date:	19960123
Creation Date:	10/10/1996 0:00:00
Receipt Date:	19960123
Manifest ID:	96053259
Trans EPA ID:	CAD009452657
Trans Name:	Not reported
Trans 2 EPA ID:	Not reported
Trans 2 Name:	Not reported
TSDF EPA ID:	CAD009452657
Trans Name:	Not reported
TSDF Alt EPA ID:	CAD009452657
TSDF Alt Name:	Not reported
Waste Code Description:	214 - Unspecified solvent mixture
RCRA Code:	D001
Meth Code:	R01 - Recycler
Quantity Tons:	0.198
Waste Quantity:	55
Quantity Unit:	G
Additional Code 1:	Not reported
Additional Code 2:	Not reported
Additional Code 3:	Not reported
Additional Code 4:	Not reported
Additional Code 5:	Not reported

Additional Info:

Year:	1995
Gen EPA ID:	CAD981374333
Shipment Date:	19951016
Creation Date:	7/26/1996 0:00:00
Receipt Date:	19951016
Manifest ID:	95841269
Trans EPA ID:	CAD009452657
Trans Name:	Not reported
Trans 2 EPA ID:	Not reported
Trans 2 Name:	Not reported
TSDF EPA ID:	CAD009452657
Trans Name:	Not reported
TSDF Alt EPA ID:	Not reported
TSDF Alt Name:	Not reported
Waste Code Description:	214 - Unspecified solvent mixture
RCRA Code:	D001
Meth Code:	R01 - Recycler
Quantity Tons:	0.198
Waste Quantity:	55
Quantity Unit:	G
Additional Code 1:	Not reported
Additional Code 2:	Not reported
Additional Code 3:	Not reported
Additional Code 4:	Not reported
Additional Code 5:	Not reported

RAWSON CUSTOM CABINETS (Continued) **1000385073**

Shipment Date:	19950515
Creation Date:	4/2/1996 0:00:00
Receipt Date:	19950515
Manifest ID:	95373325
Trans EPA ID:	CAD009452657
Trans Name:	Not reported
Trans 2 EPA ID:	Not reported
Trans 2 Name:	Not reported
TSDF EPA ID:	CAD009452657
Trans Name:	Not reported
TSDF Alt EPA ID:	CAD009452657
TSDF Alt Name:	Not reported
Waste Code Description:	214 - Unspecified solvent mixture
RCRA Code:	D001
Meth Code:	R01 - Recycler
Quantity Tons:	0.198
Waste Quantity:	55
Quantity Unit:	G
Additional Code 1:	Not reported
Additional Code 2:	Not reported
Additional Code 3:	Not reported
Additional Code 4:	Not reported
Additional Code 5:	Not reported

Additional Info:

Year:	1994
Gen EPA ID:	CAD981374333

Shipment Date:	19941206
Creation Date:	3/28/1996 0:00:00
Receipt Date:	19941206
Manifest ID:	93571291
Trans EPA ID:	CAD009452657
Trans Name:	Not reported
Trans 2 EPA ID:	Not reported
Trans 2 Name:	Not reported
TSDF EPA ID:	CAD009452657
Trans Name:	Not reported
TSDF Alt EPA ID:	CAD009452657
TSDF Alt Name:	Not reported
Waste Code Description:	214 - Unspecified solvent mixture
RCRA Code:	D001
Meth Code:	R01 - Recycler
Quantity Tons:	0.198
Waste Quantity:	55
Quantity Unit:	G
Additional Code 1:	Not reported
Additional Code 2:	Not reported
Additional Code 3:	Not reported
Additional Code 4:	Not reported
Additional Code 5:	Not reported

Shipment Date:	19940829
Creation Date:	3/26/1996 0:00:00
Receipt Date:	19940829
Manifest ID:	93645691
Trans EPA ID:	CAD009452657

RAWSON CUSTOM CABINETS (Continued) **1000385073**

Trans Name:	Not reported
Trans 2 EPA ID:	Not reported
Trans 2 Name:	Not reported
TSDF EPA ID:	CAD009452657
Trans Name:	Not reported
TSDF Alt EPA ID:	CAD009452657
TSDF Alt Name:	Not reported
Waste Code Description:	214 - Unspecified solvent mixture
RCRA Code:	D001
Meth Code:	R01 - Recycler
Quantity Tons:	0.198
Waste Quantity:	55
Quantity Unit:	G
Additional Code 1:	Not reported
Additional Code 2:	Not reported
Additional Code 3:	Not reported
Additional Code 4:	Not reported
Additional Code 5:	Not reported

Shipment Date:	19940627
Creation Date:	3/26/1996 0:00:00
Receipt Date:	19940627
Manifest ID:	93524804
Trans EPA ID:	CAD009452657
Trans Name:	Not reported
Trans 2 EPA ID:	Not reported
Trans 2 Name:	Not reported
TSDF EPA ID:	CAD009452657
Trans Name:	Not reported
TSDF Alt EPA ID:	CAD009452657
TSDF Alt Name:	Not reported
Waste Code Description:	214 - Unspecified solvent mixture
RCRA Code:	D001
Meth Code:	R01 - Recycler
Quantity Tons:	0.198
Waste Quantity:	55
Quantity Unit:	G
Additional Code 1:	Not reported
Additional Code 2:	Not reported
Additional Code 3:	Not reported
Additional Code 4:	Not reported
Additional Code 5:	Not reported

Shipment Date:	19940414
Creation Date:	3/25/1996 0:00:00
Receipt Date:	19940415
Manifest ID:	92674676
Trans EPA ID:	CAD009452657
Trans Name:	Not reported
Trans 2 EPA ID:	Not reported
Trans 2 Name:	Not reported
TSDF EPA ID:	CAD009452657
Trans Name:	Not reported
TSDF Alt EPA ID:	CAD009452657
TSDF Alt Name:	Not reported
Waste Code Description:	214 - Unspecified solvent mixture
RCRA Code:	D001

RAWSON CUSTOM CABINETS (Continued) **1000385073**

Meth Code:	D99 - Disposal, Other
Quantity Tons:	0.198
Waste Quantity:	55
Quantity Unit:	G
Additional Code 1:	Not reported
Additional Code 2:	Not reported
Additional Code 3:	Not reported
Additional Code 4:	Not reported
Additional Code 5:	Not reported

Shipment Date:	19940217
Creation Date:	9/15/1995 0:00:00
Receipt Date:	19940217
Manifest ID:	92674066
Trans EPA ID:	CAD009452657
Trans Name:	Not reported
Trans 2 EPA ID:	Not reported
Trans 2 Name:	Not reported
TSDF EPA ID:	CAD009452657
Trans Name:	Not reported
TSDF Alt EPA ID:	Not reported
TSDF Alt Name:	Not reported
Waste Code Description:	214 - Unspecified solvent mixture
RCRA Code:	D001
Meth Code:	D99 - Disposal, Other
Quantity Tons:	0.198
Waste Quantity:	55
Quantity Unit:	G
Additional Code 1:	Not reported
Additional Code 2:	Not reported
Additional Code 3:	Not reported
Additional Code 4:	Not reported
Additional Code 5:	Not reported

Additional Info:

Year:	1993
Gen EPA ID:	CAD981374333

Shipment Date:	19931117
Creation Date:	9/14/1995 0:00:00
Receipt Date:	19931117
Manifest ID:	92671085
Trans EPA ID:	CAT080031248
Trans Name:	Not reported
Trans 2 EPA ID:	Not reported
Trans 2 Name:	Not reported
TSDF EPA ID:	CAD009452657
Trans Name:	Not reported
TSDF Alt EPA ID:	CAD009452657
TSDF Alt Name:	Not reported
Waste Code Description:	214 - Unspecified solvent mixture
RCRA Code:	D001
Meth Code:	D99 - Disposal, Other
Quantity Tons:	0.198
Waste Quantity:	55
Quantity Unit:	G
Additional Code 1:	Not reported

RAWSON CUSTOM CABINETS (Continued) **1000385073**

Additional Code 2:	Not reported
Additional Code 3:	Not reported
Additional Code 4:	Not reported
Additional Code 5:	Not reported
Shipment Date:	19930812
Creation Date:	9/11/1995 0:00:00
Receipt Date:	19930812
Manifest ID:	92422345
Trans EPA ID:	CAT080031248
Trans Name:	Not reported
Trans 2 EPA ID:	Not reported
Trans 2 Name:	Not reported
TSDF EPA ID:	CAD009452657
Trans Name:	Not reported
TSDF Alt EPA ID:	CAD009452657
TSDF Alt Name:	Not reported
Waste Code Description:	214 - Unspecified solvent mixture
RCRA Code:	D001
Meth Code:	D99 - Disposal, Other
Quantity Tons:	0.198
Waste Quantity:	55
Quantity Unit:	G
Additional Code 1:	Not reported
Additional Code 2:	Not reported
Additional Code 3:	Not reported
Additional Code 4:	Not reported
Additional Code 5:	Not reported
Shipment Date:	19930617
Creation Date:	9/8/1995 0:00:00
Receipt Date:	19930617
Manifest ID:	92421942
Trans EPA ID:	CAT080031248
Trans Name:	Not reported
Trans 2 EPA ID:	Not reported
Trans 2 Name:	Not reported
TSDF EPA ID:	CAD009452657
Trans Name:	Not reported
TSDF Alt EPA ID:	CAD009452657
TSDF Alt Name:	Not reported
Waste Code Description:	214 - Unspecified solvent mixture
RCRA Code:	D001
Meth Code:	D99 - Disposal, Other
Quantity Tons:	0.198
Waste Quantity:	55
Quantity Unit:	G
Additional Code 1:	Not reported
Additional Code 2:	Not reported
Additional Code 3:	Not reported
Additional Code 4:	Not reported
Additional Code 5:	Not reported
Shipment Date:	19930429
Creation Date:	9/6/1995 0:00:00
Receipt Date:	19930429
Manifest ID:	92421539

RAWSON CUSTOM CABINETS (Continued) **1000385073**

Trans EPA ID:	CAT080031248
Trans Name:	Not reported
Trans 2 EPA ID:	Not reported
Trans 2 Name:	Not reported
TSDF EPA ID:	CAD009452657
Trans Name:	Not reported
TSDF Alt EPA ID:	CAD009452657
TSDF Alt Name:	Not reported
Waste Code Description:	214 - Unspecified solvent mixture
RCRA Code:	D001
Meth Code:	D99 - Disposal, Other
Quantity Tons:	0.198
Waste Quantity:	55
Quantity Unit:	G
Additional Code 1:	Not reported
Additional Code 2:	Not reported
Additional Code 3:	Not reported
Additional Code 4:	Not reported
Additional Code 5:	Not reported

Shipment Date:	19930225
Creation Date:	9/15/1995 0:00:00
Receipt Date:	19930225
Manifest ID:	92421072
Trans EPA ID:	CAT080031248
Trans Name:	Not reported
Trans 2 EPA ID:	Not reported
Trans 2 Name:	Not reported
TSDF EPA ID:	CAD009452657
Trans Name:	Not reported
TSDF Alt EPA ID:	CAD009452657
TSDF Alt Name:	Not reported
Waste Code Description:	214 - Unspecified solvent mixture
RCRA Code:	D001
Meth Code:	D99 - Disposal, Other
Quantity Tons:	0.198
Waste Quantity:	55
Quantity Unit:	G
Additional Code 1:	Not reported
Additional Code 2:	Not reported
Additional Code 3:	Not reported
Additional Code 4:	Not reported
Additional Code 5:	Not reported

CERS:

Name:	RAWSON CUSTOM CABINETS
Address:	715 MCGLINCEY
City,State,Zip:	CAMPBELL, CA 95008
Site ID:	489340
CERS ID:	110002685096
CERS Description:	US EPA Air Emission Inventory System (EIS)

Affiliation:

Affiliation Type Desc:	Environmental Contact
Entity Name:	LARRY CHIVERS
Entity Title:	Not reported
Affiliation Address:	16890 CHURCH ST BLDG 1A

RAWSON CUSTOM CABINETS (Continued) **1000385073**

Affiliation City:	MORGANHILL
Affiliation State:	CA
Affiliation Country:	Not reported
Affiliation Zip:	Not reported
Affiliation Phone:	,

HWTS:

Name:	RAWSON CUSTOM CABINETS
Address:	715 MCGLINCEY
Address 2:	Not reported
City,State,Zip:	CAMPBELL, CA 95008
EPA ID:	CAD981374333
Inactive Date:	08/17/2000
Create Date:	04/10/1987
Last Act Date:	Not reported
Mailing Name:	Not reported
Mailing Address:	16890 CHURCH ST #1
Mailing Address 2:	Not reported
Mailing City,State,Zip:	MORGAN HILL, CA 950370000
Owner Name:	DENNIS RAWSON
Owner Address:	1433 KINSPORT LANE
Owner Address 2:	Not reported
Owner City,State,Zip:	SAN JOSE, CA
Owner Phone:	Not reported
Owner Fax:	Not reported
Contact Name:	Not reported
Contact Address:	INACTIVE PER VQ01 - BMI
Contact Address 2:	Not reported
City,State,Zip:	Not reported
Contact Phone:	Not reported
Contact Fax:	Not reported
Facility Status:	Inactive
Facility Type:	PERMANENT
Category:	FEDERAL
Latitude:	37.276299
Longitude:	-121.942747

R157 **DE LONGS AUTOMOTIVE** **CERS HAZ WASTE** **S121738938**
South **419 MCGLINCY LN** **N/A**
1/8-1/4 **CAMPBELL, CA 95008**
0.159 mi.
837 ft. **Site 1 of 8 in cluster R**

Relative:
Higher

Actual:
218 ft.

CERS HAZ WASTE:

Name:	DE LONGS AUTOMOTIVE
Address:	419 MCGLINCY LN
City,State,Zip:	CAMPBELL, CA 95008
Site ID:	110615
CERS ID:	10352752
CERS Description:	Hazardous Waste Generator

Violations:

Site ID:	110615
Site Name:	DE LONGS AUTOMOTIVE
Violation Date:	07-12-2018
Citation:	HSC 6.5 25123.3(h)(1) - California Health and Safety Code, Chapter 6.5, Section(s) 25123.3(h)(1)

DE LONGS AUTOMOTIVE (Continued) **S121738938**

Violation Description: Failure to send hazardous waste offsite for treatment, storage, or disposal within 180 days (or 270 days if waste is transported over 200 miles) for a generator who generates less than 1000 kilogram per month if all of the following conditions are met: (1) The quantity of hazardous waste accumulated onsite never exceeds 6,000 kilograms. (2) The generator complies with the requirements of 40 Code of Federal Regulations section 262.34(d), (e) and (f). (3) The generator does not hold acutely hazardous waste or extremely hazardous waste in an amount greater than one kilogram for more than 90 days.
Violation Notes: Returned to compliance on 07/18/2018. Observed 1 x 55 gal drum of used coolant with an accumulation start date of 5/20/2016. Per Mr. Orsua, no pick-ups have occurred since moving in to this location. As a small quantity generator, the accumulation time limit is 180 days.
Violation Division: Santa Clara County Environmental Health
Violation Program: HW
Violation Source: CERS,

Site ID: 110615
Site Name: DE LONGS AUTOMOTIVE
Violation Date: 07-12-2018
Citation: 22 CCR 12 66262.34(f) - California Code of Regulations, Title 22, Chapter 12, Section(s) 66262.34(f)
Violation Description: Failure to properly label hazardous waste accumulation containers and portable tanks with the following requirements: "Hazardous Waste", name and address of the generator, physical and chemical characteristics of the Hazardous Waste, and starting accumulation date.
Violation Notes: Returned to compliance on 07/18/2018. Observed the following hazardous waste containers with incomplete markings: - 2 x 55 gal drums of used oil missing the accumulation start date and generator information - 1 x 15 gal used oil roller missing complete markings
Violation Division: Santa Clara County Environmental Health
Violation Program: HW
Violation Source: CERS,

Site ID: 110615
Site Name: DE LONGS AUTOMOTIVE
Violation Date: 07-12-2018
Citation: 22 CCR 12 66262.12 - California Code of Regulations, Title 22, Chapter 12, Section(s) 66262.12
Violation Description: Failure to obtain an Identification Number prior to treating, storing, disposing of, transporting or offering for transportation any hazardous waste.
Violation Notes: Returned to compliance on 07/18/2018. EPA ID: CAL000409210 is inactive. DTSC Form 1358 was provided at the time of inspection.
Violation Division: Santa Clara County Environmental Health
Violation Program: HW
Violation Source: CERS,

Evaluation:
Eval General Type: Compliance Evaluation Inspection
Eval Date: 07-12-2018
Violations Found: Yes
Eval Type: Routine done by local agency
Eval Notes: On-site with Michelle Santos of HMCD to perform a routine hazardous waste inspection. Business does automotive repair. A walk-through of the facility was conducted with owner, Dell Orsua. The following

DE LONGS AUTOMOTIVE (Continued) **S121738938**

hazardous waste streams were observed: - used oil: 2 x 55 gal drums + 1 x 15 gal roller (empty) - used coolant: 1 x 55 gal drum - used oil filters: 1 x 55 gal drum Fire extinguisher had annual maintenance performed on 6/18/18. Spill control was available. Weekly inspections are being conducted. Employee training is being conducted by Mr. Orsua. Rags are commercially laundered by Aramark. Battery cores are managed by Interstate. Disposal records were reviewed. The following violations were corrected at the time of inspection: G211: EMERGENCY INFORMATION POSTED: SQG [3010022] Notes: - No brake lathing is done at this location. - Aerosol cans are completely used before being thrown in the trash. - Contact email: djsperformance@hotmail.com

Eval Division:	Santa Clara County Environmental Health
Eval Program:	HW
Eval Source:	CERS,

Affiliation:

Affiliation Type Desc:	Legal Owner
Entity Name:	OSBORNE, DAVID
Entity Title:	Not reported
Affiliation Address:	419 MC GLINCEY LN
Affiliation City:	CAMPBELL
Affiliation State:	CA
Affiliation Country:	United States
Affiliation Zip:	95008
Affiliation Phone:	(408) 371-7679,

Affiliation Type Desc:	Parent Corporation
Entity Name:	DE LONGS AUTOMOTIVE
Entity Title:	Not reported
Affiliation Address:	Not reported
Affiliation City:	Not reported
Affiliation State:	Not reported
Affiliation Country:	Not reported
Affiliation Zip:	Not reported
Affiliation Phone:	,

Affiliation Type Desc:	CUPA District
Entity Name:	Santa Clara County Environmental Health
Entity Title:	Not reported
Affiliation Address:	1555 Berger Drive, Suite 300
Affiliation City:	San Jose
Affiliation State:	CA
Affiliation Country:	Not reported
Affiliation Zip:	95112-2716
Affiliation Phone:	(408) 918-3400,

Affiliation Type Desc:	Facility Mailing Address
Entity Name:	Mailing Address
Entity Title:	Not reported
Affiliation Address:	419 MC GLINCEY LN
Affiliation City:	CAMPBELL
Affiliation State:	CA
Affiliation Country:	Not reported
Affiliation Zip:	95008
Affiliation Phone:	,

R158 **DJ'S PERFORMANCE** **RCRA NonGen / NLR** **1027466600**
South **419 E MCGLINCY LN** **CAL000409210**
1/8-1/4 **CAMPBELL, CA 95008**
0.159 mi.
837 ft. **Site 2 of 8 in cluster R**

Relative:
Higher

Actual:
218 ft.

RCRA Listings:

Date Form Received by Agency:	20150811
Handler Name:	Dj'S Performance
Handler Address:	419 E MCGLINCY LN
Handler City,State,Zip:	CAMPBELL, CA 95008
EPA ID:	CAL000409210
Contact Name:	DELL ORSUA
Contact Address:	419 E MCGLINCY LN
Contact City,State,Zip:	CAMPBELL, CA 95008
Contact Telephone:	408-377-7700
Contact Fax:	408-377-7700
Contact Email:	DJSPERFORMANCE@HOTMAIL.COM
Contact Title:	Not reported
EPA Region:	09
Land Type:	Not reported
Federal Waste Generator Description:	Not a generator, verified
Non-Notifier:	Not reported
Biennial Report Cycle:	Not reported
Accessibility:	Not reported
Active Site Indicator:	Not reported
State District Owner:	Not reported
State District:	Not reported
Mailing Address:	419 E MCGLINCY LN
Mailing City,State,Zip:	CAMPBELL, CA 95008
Owner Name:	Dell Orsua
Owner Type:	Other
Operator Name:	Dell Orsua
Operator Type:	Other
Short-Term Generator Activity:	No
Importer Activity:	No
Mixed Waste Generator:	No
Transporter Activity:	No
Transfer Facility Activity:	No
Recycler Activity with Storage:	No
Small Quantity On-Site Burner Exemption:	No
Smelting Melting and Refining Furnace Exemption:	No
Underground Injection Control:	No
Off-Site Waste Receipt:	No
Universal Waste Indicator:	No
Universal Waste Destination Facility:	No
Federal Universal Waste:	No
Active Site State-Reg Handler:	---
Federal Facility Indicator:	Not reported
Hazardous Secondary Material Indicator:	N
Sub-Part K Indicator:	Not reported
2018 GPRA Permit Baseline:	Not on the Baseline
2018 GPRA Renewals Baseline:	Not on the Baseline
202 GPRA Corrective Action Baseline:	No
Subject to Corrective Action Universe:	No
Non-TSDFs Where RCRA CA has Been Imposed Universe:	No
Corrective Action Priority Ranking:	No NCAPS ranking
Environmental Control Indicator:	No
Institutional Control Indicator:	No

DJ'S PERFORMANCE (Continued) **1027466600**

Human Exposure Controls Indicator:	N/A
Groundwater Controls Indicator:	N/A
Significant Non-Complier Universe:	No
Unaddressed Significant Non-Complier Universe:	No
Addressed Significant Non-Complier Universe:	No
Significant Non-Complier With a Compliance Schedule Universe:	No
Financial Assurance Required:	Not reported
Handler Date of Last Change:	20221118
Recognized Trader-Importer:	No
Recognized Trader-Exporter:	No
Importer of Spent Lead Acid Batteries:	No
Exporter of Spent Lead Acid Batteries:	No
Recycler Activity Without Storage:	No
Manifest Broker:	No
Sub-Part P Indicator:	No

Handler - Owner Operator:

Owner/Operator Indicator:	Operator
Owner/Operator Name: DELL ORSUA	
Legal Status:	Other
Date Became Current:	Not reported
Date Ended Current:	Not reported
Owner/Operator Address:	419 E MCGLINCY LN
Owner/Operator City,State,Zip:	CAMPBELL, CA 95008
Owner/Operator Telephone:	408-377-7700
Owner/Operator Telephone Ext:	Not reported
Owner/Operator Fax:	Not reported
Owner/Operator Email:	Not reported

Owner/Operator Indicator:	Owner
Owner/Operator Name: DELL ORSUA	
Legal Status:	Other
Date Became Current:	Not reported
Date Ended Current:	Not reported
Owner/Operator Address:	419 E MCGLINCY LN
Owner/Operator City,State,Zip:	CAMPBELL, CA 95008
Owner/Operator Telephone:	408-448-1500
Owner/Operator Telephone Ext:	Not reported
Owner/Operator Fax:	Not reported
Owner/Operator Email:	Not reported

Historic Generators:

Receive Date:	20150811
Handler Name: DJ'S PERFORMANCE	
Federal Waste Generator Description:	Not a generator, verified
State District Owner:	Not reported
Large Quantity Handler of Universal Waste:	No
Recognized Trader Importer:	Not reported
Recognized Trader Exporter:	Not reported
Spent Lead Acid Battery Importer:	Not reported
Spent Lead Acid Battery Exporter:	Not reported
Current Record:	Yes
Non Storage Recycler Activity:	Not reported
Electronic Manifest Broker:	Not reported

DJ'S PERFORMANCE (Continued) **1027466600**

List of NAICS Codes and Descriptions:
NAICS Code: 811111
NAICS Description: GENERAL AUTOMOTIVE REPAIR

Facility Has Received Notices of Violations:
Violations: No Violations Found

Evaluation Action Summary:
Evaluations: No Evaluations Found

R159 South 1/8-1/4 0.159 mi. 837 ft. | **DJ'S PERFORMANCE** **419 MCGLINCY LN** **CAMPBELL, CA 95008** | **CUPA Listings** | **S112345691** **N/A**

Site 3 of 8 in cluster R

Relative: Higher
Actual: 218 ft.

CUPA SANTA CLARA:

Name:	DJ'S PERFORMANCE
Address:	419 MCGLINCY LN
City,State,Zip:	CAMPBELL, CA 95008
Region:	SANTA CLARA
Telephone:	4083717679
UDF Email:	djsperformance@hotmail.com
PE#:	2205
Program Description:	GENERATES 100 KG YR TO <5 TONS/YR
Program Identifier:	DEH PERMIT-HAZ WASTE GENERATOR PROGRAM
Latitude:	37.276851
Longitude:	-121.942331
Record ID:	PR0377926
Facility ID:	FA0258171

---

160 East 1/8-1/4 0.159 mi. 839 ft. | **THORPE, CHERYL** **715 WEST VALLEY DRIVE** **CAMPBELL, CA 95008** | **RCRA NonGen / NLR** | **1026716073** **CAC003115838**

Relative: Lower
Actual: 206 ft.

RCRA Listings:

Date Form Received by Agency:	20210420
Handler Name:	Thorpe, Cheryl
Handler Address:	715 WEST VALLEY DRIVE
Handler City,State,Zip:	CAMPBELL, CA 95008
EPA ID:	CAC003115838
Contact Name:	THORPE, CHERYL
Contact Address:	715 WEST VALLEY DRIVE
Contact City,State,Zip:	CAMPBELL, CA 95008
Contact Telephone:	408-655-8792
Contact Fax:	510-651-7702
Contact Email:	MICKIEL@PWSEI.COM
Contact Title:	Not reported
EPA Region:	09
Land Type:	Not reported
Federal Waste Generator Description:	Not a generator, verified
Non-Notifier:	Not reported

THORPE, CHERYL (Continued) **1026716073**

Biennial Report Cycle:	Not reported
Accessibility:	Not reported
Active Site Indicator:	Not reported
State District Owner:	Not reported
State District:	Not reported
Mailing Address:	715 WEST VALLEY DRIVE
Mailing City,State,Zip:	CAMPBELL, CA 95008
Owner Name:	Thorpe, Cheryl
Owner Type:	Other
Operator Name:	Thorpe, Cheryl
Operator Type:	Other
Short-Term Generator Activity:	No
Importer Activity:	No
Mixed Waste Generator:	No
Transporter Activity:	No
Transfer Facility Activity:	No
Recycler Activity with Storage:	No
Small Quantity On-Site Burner Exemption:	No
Smelting Melting and Refining Furnace Exemption:	No
Underground Injection Control:	No
Off-Site Waste Receipt:	No
Universal Waste Indicator:	No
Universal Waste Destination Facility:	No
Federal Universal Waste:	No
Active Site State-Reg Handler:	---
Federal Facility Indicator:	Not reported
Hazardous Secondary Material Indicator:	N
Sub-Part K Indicator:	Not reported
2018 GPRA Permit Baseline:	Not on the Baseline
2018 GPRA Renewals Baseline:	Not on the Baseline
202 GPRA Corrective Action Baseline:	No
Subject to Corrective Action Universe:	No
Non-TSDFs Where RCRA CA has Been Imposed Universe:	No
Corrective Action Priority Ranking:	No NCAPS ranking
Environmental Control Indicator:	No
Institutional Control Indicator:	No
Human Exposure Controls Indicator:	N/A
Groundwater Controls Indicator:	N/A
Significant Non-Complier Universe:	No
Unaddressed Significant Non-Complier Universe:	No
Addressed Significant Non-Complier Universe:	No
Significant Non-Complier With a Compliance Schedule Universe:	No
Financial Assurance Required:	Not reported
Handler Date of Last Change:	20210422
Recognized Trader-Importer:	No
Recognized Trader-Exporter:	No
Importer of Spent Lead Acid Batteries:	No
Exporter of Spent Lead Acid Batteries:	No
Recycler Activity Without Storage:	No
Manifest Broker:	No
Sub-Part P Indicator:	No

Handler - Owner Operator:

Owner/Operator Indicator:	Operator
Owner/Operator Name: THORPE, CHERYL	
Legal Status:	Other

THORPE, CHERYL (Continued) **1026716073**

Date Became Current:	Not reported
Date Ended Current:	Not reported
Owner/Operator Address:	715 WEST VALLEY DRIVE
Owner/Operator City,State,Zip:	CAMPBELL, CA 95008
Owner/Operator Telephone:	408-655-8792
Owner/Operator Telephone Ext:	Not reported
Owner/Operator Fax:	Not reported
Owner/Operator Email:	Not reported

Owner/Operator Indicator:	Owner
Owner/Operator Name: THORPE, CHERYL	
Legal Status:	Other
Date Became Current:	Not reported
Date Ended Current:	Not reported
Owner/Operator Address:	715 WEST VALLEY DRIVE
Owner/Operator City,State,Zip:	CAMPBELL, CA 95008
Owner/Operator Telephone:	408-655-8792
Owner/Operator Telephone Ext:	Not reported
Owner/Operator Fax:	Not reported
Owner/Operator Email:	Not reported

Historic Generators:

Receive Date:	20210420
Handler Name: THORPE, CHERYL	
Federal Waste Generator Description:	Not a generator, verified
State District Owner:	Not reported
Large Quantity Handler of Universal Waste:	No
Recognized Trader Importer:	No
Recognized Trader Exporter:	No
Spent Lead Acid Battery Importer:	No
Spent Lead Acid Battery Exporter:	No
Current Record:	Yes
Non Storage Recycler Activity:	No
Electronic Manifest Broker:	No

List of NAICS Codes and Descriptions:

NAICS Code:	56299
NAICS Description:	ALL OTHER WASTE MANAGEMENT SERVICES

Facility Has Received Notices of Violations:

Violations:	No Violations Found

Evaluation Action Summary:

Evaluations:	No Evaluations Found

K161 SSW 1/8-1/4 0.163 mi. 862 ft. | **RESIDENTIAL HEATING & AIR CONDITIONING INC**
65 CRISTICH LN
CAMPBELL, CA 95008 | **RCRA NonGen / NLR** | **1024812711**
CAL000301002

Site 14 of 18 in cluster K

Relative: Higher

Actual: 216 ft.

RCRA Listings:

Date Form Received by Agency:	20051205
Handler Name:	Residential Heating & Air Conditioning Inc
Handler Address:	65 CRISTICH LN
Handler City,State,Zip:	CAMPBELL, CA 95008-5403
EPA ID:	CAL000301002
Contact Name:	SUSIE WRIGHT
Contact Address:	65 CRISTICH LN
Contact City,State,Zip:	CAMPBELL, CA 95008
Contact Telephone:	408-377-4073
Contact Fax:	408-377-9854
Contact Email:	SUSIE@RESIHEAT.COM
Contact Title:	Not reported
EPA Region:	09
Land Type:	Not reported
Federal Waste Generator Description:	Not a generator, verified
Non-Notifier:	Not reported
Biennial Report Cycle:	Not reported
Accessibility:	Not reported
Active Site Indicator:	Handler Activities
State District Owner:	Not reported
State District:	Not reported
Mailing Address:	65 CRISTICH LN
Mailing City,State,Zip:	CAMPBELL, CA 95008-5403
Owner Name:	Residential Heating & A/C Inc
Owner Type:	Other
Operator Name:	Susie Wright
Operator Type:	Other
Short-Term Generator Activity:	No
Importer Activity:	No
Mixed Waste Generator:	No
Transporter Activity:	No
Transfer Facility Activity:	No
Recycler Activity with Storage:	No
Small Quantity On-Site Burner Exemption:	No
Smelting Melting and Refining Furnace Exemption:	No
Underground Injection Control:	No
Off-Site Waste Receipt:	No
Universal Waste Indicator:	Yes
Universal Waste Destination Facility:	Yes
Federal Universal Waste:	No
Active Site State-Reg Handler:	---
Federal Facility Indicator:	Not reported
Hazardous Secondary Material Indicator:	N
Sub-Part K Indicator:	Not reported
2018 GPRA Permit Baseline:	Not on the Baseline
2018 GPRA Renewals Baseline:	Not on the Baseline
202 GPRA Corrective Action Baseline:	No
Subject to Corrective Action Universe:	No
Non-TSDFs Where RCRA CA has Been Imposed Universe:	No
Corrective Action Priority Ranking:	No NCAPS ranking
Environmental Control Indicator:	No
Institutional Control Indicator:	No

RESIDENTIAL HEATING & AIR CONDITIONING INC (Continued) **1024812711**

Human Exposure Controls Indicator:	N/A
Groundwater Controls Indicator:	N/A
Significant Non-Complier Universe:	No
Unaddressed Significant Non-Complier Universe:	No
Addressed Significant Non-Complier Universe:	No
Significant Non-Complier With a Compliance Schedule Universe:	No
Financial Assurance Required:	Not reported
Handler Date of Last Change:	20180905
Recognized Trader-Importer:	No
Recognized Trader-Exporter:	No
Importer of Spent Lead Acid Batteries:	No
Exporter of Spent Lead Acid Batteries:	No
Recycler Activity Without Storage:	No
Manifest Broker:	No
Sub-Part P Indicator:	No

Handler - Owner Operator:

Owner/Operator Indicator:	Owner
Owner/Operator Name:	RESIDENTIAL HEATING & A/C INC
Legal Status:	Other
Date Became Current:	Not reported
Date Ended Current:	Not reported
Owner/Operator Address:	65 CRISTICH LN
Owner/Operator City,State,Zip:	CAMPBELL, CA 95008-5403
Owner/Operator Telephone:	408-377-4073
Owner/Operator Telephone Ext:	Not reported
Owner/Operator Fax:	Not reported
Owner/Operator Email:	Not reported

Owner/Operator Indicator:	Operator
Owner/Operator Name:	SUSIE WRIGHT
Legal Status:	Other
Date Became Current:	Not reported
Date Ended Current:	Not reported
Owner/Operator Address:	65 CRISTICH LN
Owner/Operator City,State,Zip:	CAMPBELL, CA 95008
Owner/Operator Telephone:	408-377-4073
Owner/Operator Telephone Ext:	Not reported
Owner/Operator Fax:	Not reported
Owner/Operator Email:	Not reported

Historic Generators:

Receive Date:	20051205
Handler Name:	RESIDENTIAL HEATING & AIR CONDITIONING INC
Federal Waste Generator Description:	Not a generator, verified
State District Owner:	Not reported
Large Quantity Handler of Universal Waste:	No
Recognized Trader Importer:	No
Recognized Trader Exporter:	No
Spent Lead Acid Battery Importer:	No
Spent Lead Acid Battery Exporter:	No
Current Record:	Yes
Non Storage Recycler Activity:	Not reported
Electronic Manifest Broker:	Not reported

RESIDENTIAL HEATING & AIR CONDITIONING INC (Continued) **1024812711**

List of NAICS Codes and Descriptions:

NAICS Code:	23511
NAICS Description:	PLUMBING, HEATING, AND AIR-CONDITIONING CONTRACTORS
NAICS Code:	42173
NAICS Description:	WARM AIR HEATING AND AIR-CONDITIONING EQUIPMENT AND SUPPLIES WHOLESALERS

Facility Has Received Notices of Violations:

Violations:	No Violations Found

Evaluation Action Summary:

Evaluations:	No Evaluations Found

K162 **VASQUEZ, TRINA** **RCRA NonGen / NLR** **1024781259**
SSW **65 CRISTICH LANE** **CAC003001226**
1/8-1/4 **CAMPBELL, CA 95008**
0.163 mi.
862 ft. **Site 15 of 18 in cluster K**

Relative:
Higher

Actual:
216 ft.

RCRA Listings:

Date Form Received by Agency:	20190214
Handler Name:	Vasquez, Trina
Handler Address:	65 CRISTICH LANE
Handler City,State,Zip:	CAMPBELL, CA 95008
EPA ID:	CAC003001226
Contact Name:	VASQUEZ, TRINA
Contact Address:	65 CRISTICH LANE
Contact City,State,Zip:	CAMPBELL, CA 95008
Contact Telephone:	408-377-4073
Contact Fax:	510-651-7702
Contact Email:	MICKIEL@PWSEI.COM
Contact Title:	Not reported
EPA Region:	09
Land Type:	Not reported
Federal Waste Generator Description:	Not a generator, verified
Non-Notifier:	Not reported
Biennial Report Cycle:	Not reported
Accessibility:	Not reported
Active Site Indicator:	Handler Activities
State District Owner:	Not reported
State District:	Not reported
Mailing Address:	65 CRISTICH LANE
Mailing City,State,Zip:	CAMPBELL, CA 95008
Owner Name:	Vasquez, Trina
Owner Type:	Other
Operator Name:	Vasquez, Trina
Operator Type:	Other
Short-Term Generator Activity:	No
Importer Activity:	No
Mixed Waste Generator:	No
Transporter Activity:	No
Transfer Facility Activity:	No
Recycler Activity with Storage:	No
Small Quantity On-Site Burner Exemption:	No

VASQUEZ, TRINA (Continued) **1024781259**

Smelting Melting and Refining Furnace Exemption:	No
Underground Injection Control:	No
Off-Site Waste Receipt:	No
Universal Waste Indicator:	Yes
Universal Waste Destination Facility:	Yes
Federal Universal Waste:	No
Active Site State-Reg Handler:	---
Federal Facility Indicator:	Not reported
Hazardous Secondary Material Indicator:	N
Sub-Part K Indicator:	Not reported
2018 GPRA Permit Baseline:	Not on the Baseline
2018 GPRA Renewals Baseline:	Not on the Baseline
202 GPRA Corrective Action Baseline:	No
Subject to Corrective Action Universe:	No
Non-TSDFs Where RCRA CA has Been Imposed Universe:	No
Corrective Action Priority Ranking:	No NCAPS ranking
Environmental Control Indicator:	No
Institutional Control Indicator:	No
Human Exposure Controls Indicator:	N/A
Groundwater Controls Indicator:	N/A
Significant Non-Complier Universe:	No
Unaddressed Significant Non-Complier Universe:	No
Addressed Significant Non-Complier Universe:	No
Significant Non-Complier With a Compliance Schedule Universe:	No
Financial Assurance Required:	Not reported
Handler Date of Last Change:	20190222
Recognized Trader-Importer:	No
Recognized Trader-Exporter:	No
Importer of Spent Lead Acid Batteries:	No
Exporter of Spent Lead Acid Batteries:	No
Recycler Activity Without Storage:	No
Manifest Broker:	No
Sub-Part P Indicator:	No

Handler - Owner Operator:

Owner/Operator Indicator:	Operator
Owner/Operator Name: VASQUEZ, TRINA	
Legal Status:	Other
Date Became Current:	Not reported
Date Ended Current:	Not reported
Owner/Operator Address:	65 CRISTICH LANE
Owner/Operator City,State,Zip:	CAMPBELL, CA 95008
Owner/Operator Telephone:	408-377-4073
Owner/Operator Telephone Ext:	Not reported
Owner/Operator Fax:	Not reported
Owner/Operator Email:	Not reported

Owner/Operator Indicator:	Owner
Owner/Operator Name: VASQUEZ, TRINA	
Legal Status:	Other
Date Became Current:	Not reported
Date Ended Current:	Not reported
Owner/Operator Address:	65 CRISTICH LANE
Owner/Operator City,State,Zip:	CAMPBELL, CA 95008
Owner/Operator Telephone:	408-377-4073
Owner/Operator Telephone Ext:	Not reported

VASQUEZ, TRINA (Continued) **1024781259**

Owner/Operator Fax: Not reported
Owner/Operator Email: Not reported

Historic Generators:
Receive Date: 20190214
Handler Name: VASQUEZ, TRINA
Federal Waste Generator Description: Not a generator, verified
State District Owner: Not reported
Large Quantity Handler of Universal Waste: No
Recognized Trader Importer: No
Recognized Trader Exporter: No
Spent Lead Acid Battery Importer: No
Spent Lead Acid Battery Exporter: No
Current Record: Yes
Non Storage Recycler Activity: Not reported
Electronic Manifest Broker: Not reported

List of NAICS Codes and Descriptions:
NAICS Code: 56299
NAICS Description: ALL OTHER WASTE MANAGEMENT SERVICES

Facility Has Received Notices of Violations:
Violations: No Violations Found

Evaluation Action Summary:
Evaluations: No Evaluations Found

K163 **RESIDENTIAL HEATING & AC INC** **CERS HAZ WASTE** **S121745816**
SSW **65 CRISTICH LN** **CERS** **N/A**
1/8-1/4 **CAMPBELL, CA 95008**
0.163 mi.
862 ft. **Site 16 of 18 in cluster K**

Relative:
Higher

Actual:
216 ft.

CERS HAZ WASTE:
Name: RESIDENTIAL HEATING & AC INC
Address: 65 CRISTICH LN
City,State,Zip: CAMPBELL, CA 95008
Site ID: 147544
CERS ID: 10354756
CERS Description: Hazardous Waste Generator

CERS:
Name: RESIDENTIAL HEATING & AC INC
Address: 65 CRISTICH LN
City,State,Zip: CAMPBELL, CA 95008
Site ID: 147544
CERS ID: 10354756
CERS Description: Chemical Storage Facilities

Evaluation:
Eval General Type: Compliance Evaluation Inspection
Eval Date: 08-19-2015
Violations Found: No
Eval Type: Routine done by local agency
Eval Notes: Occupancy ID: 4977

RESIDENTIAL HEATING & AC INC (Continued) **S121745816**

Eval Division: Santa Clara County Fire Department
Eval Program: HMRRP
Eval Source: CERS,

Eval General Type: Compliance Evaluation Inspection
Eval Date: 05-23-2016
Violations Found: No
Eval Type: Routine done by local agency
Eval Notes: Ocupancy ID: 4977
Eval Division: Santa Clara County Fire Department
Eval Program: HMRRP
Eval Source: CERS,

Eval General Type: Compliance Evaluation Inspection
Eval Date: 06-17-2014
Violations Found: No
Eval Type: Routine done by local agency
Eval Notes: Occupancy ID: 4977
Eval Division: Santa Clara County Fire Department
Eval Program: HMRRP
Eval Source: CERS,

Eval General Type: Compliance Evaluation Inspection
Eval Date: 07-12-2022
Violations Found: No
Eval Type: Routine done by local agency
Eval Notes: Occupany ID: 4977
Eval Division: Santa Clara County Fire Department
Eval Program: HMRRP
Eval Source: CERS,

Coordinates:
Site ID: 147544
Facility Name: RESIDENTIAL HEATING & AC INC
Env Int Type Code: HMBP
Program ID: 10354756
Coord Name: Not reported
Ref Point Type Desc: Center of a facility or station.,
Latitude: 37.276540
Longitude: -121.945500

Affiliation:
Affiliation Type Desc: Parent Corporation
Entity Name: RESIDENTIAL HEATING & AC INC
Entity Title: Not reported
Affiliation Address: Not reported
Affiliation City: Not reported
Affiliation State: Not reported
Affiliation Country: Not reported
Affiliation Zip: Not reported
Affiliation Phone: ,

Affiliation Type Desc: Facility Mailing Address
Entity Name: Mailing Address
Entity Title: Not reported
Affiliation Address: 65 CRISTICH LN

RESIDENTIAL HEATING & AC INC (Continued) **S121745816**

Affiliation City:	CAMPBELL
Affiliation State:	CA
Affiliation Country:	Not reported
Affiliation Zip:	95008
Affiliation Phone:	,
Affiliation Type Desc:	CUPA District
Entity Name:	Santa Clara County Environmental Health
Entity Title:	Not reported
Affiliation Address:	1555 Berger Drive, Suite 300
Affiliation City:	San Jose
Affiliation State:	CA
Affiliation Country:	Not reported
Affiliation Zip:	95112-2716
Affiliation Phone:	(408) 918-3400,
Affiliation Type Desc:	Legal Owner
Entity Name:	RESIDENTIAL HEATING & AC INC
Entity Title:	Not reported
Affiliation Address:	65 CRISTICH LN
Affiliation City:	CAMPBELL
Affiliation State:	CA
Affiliation Country:	United States
Affiliation Zip:	95008
Affiliation Phone:	(408) 377-4073,

K164 **SABRINA VALENZUELA** **RCRA NonGen / NLR** **1027215805**
SSW **65 CRISTICH LANE** **CAC003209560**
1/8-1/4 **CAMPBELL, CA 95008**
0.163 mi.
862 ft. **Site 17 of 18 in cluster K**

Relative:
Higher

Actual:
216 ft.

RCRA Listings:

Date Form Received by Agency:	20220613
Handler Name:	Sabrina Valenzuela
Handler Address:	65 CRISTICH LANE
Handler City,State,Zip:	CAMPBELL, CA 95008
EPA ID:	CAC003180531
Contact Name:	SABRINA VALENZUELA
Contact Address:	65 CRISTICH LANE
Contact City,State,Zip:	CAMPBELL, CA 95008
Contact Telephone:	408-377-4073
Contact Fax:	Not reported
Contact Email:	SABRINA@RESIHEAT.COM
Contact Title:	Not reported
EPA Region:	09
Land Type:	Not reported
Federal Waste Generator Description:	Not a generator, verified
Non-Notifier:	Not reported
Biennial Report Cycle:	Not reported
Accessibility:	Not reported
Active Site Indicator:	Not reported
State District Owner:	Not reported
State District:	Not reported
Mailing Address:	65 CRISTICH LANE
Mailing City,State,Zip:	CAMPBELL, CA 95008
Owner Name:	Sabrina Valenzuela

SABRINA VALENZUELA (Continued) **1027215805**

Owner Type:	Other
Operator Name:	Sabrina Valenzuela
Operator Type:	Other
Short-Term Generator Activity:	No
Importer Activity:	No
Mixed Waste Generator:	No
Transporter Activity:	No
Transfer Facility Activity:	No
Recycler Activity with Storage:	No
Small Quantity On-Site Burner Exemption:	No
Smelting Melting and Refining Furnace Exemption:	No
Underground Injection Control:	No
Off-Site Waste Receipt:	No
Universal Waste Indicator:	No
Universal Waste Destination Facility:	No
Federal Universal Waste:	No
Active Site State-Reg Handler:	---
Federal Facility Indicator:	Not reported
Hazardous Secondary Material Indicator:	N
Sub-Part K Indicator:	Not reported
2018 GPRA Permit Baseline:	Not on the Baseline
2018 GPRA Renewals Baseline:	Not on the Baseline
202 GPRA Corrective Action Baseline:	No
Subject to Corrective Action Universe:	No
Non-TSDFs Where RCRA CA has Been Imposed Universe:	No
Corrective Action Priority Ranking:	No NCAPS ranking
Environmental Control Indicator:	No
Institutional Control Indicator:	No
Human Exposure Controls Indicator:	N/A
Groundwater Controls Indicator:	N/A
Significant Non-Complier Universe:	No
Unaddressed Significant Non-Complier Universe:	No
Addressed Significant Non-Complier Universe:	No
Significant Non-Complier With a Compliance Schedule Universe:	No
Financial Assurance Required:	Not reported
Handler Date of Last Change:	20220613
Recognized Trader-Importer:	No
Recognized Trader-Exporter:	No
Importer of Spent Lead Acid Batteries:	No
Exporter of Spent Lead Acid Batteries:	No
Recycler Activity Without Storage:	No
Manifest Broker:	No
Sub-Part P Indicator:	No

Handler - Owner Operator:

Owner/Operator Indicator:	Operator
Owner/Operator Name: SABRINA VALENZUELA	
Legal Status:	Other
Date Became Current:	Not reported
Date Ended Current:	Not reported
Owner/Operator Address:	65 CRISTICH LANE
Owner/Operator City,State,Zip:	CAMPBELL, CA 95008
Owner/Operator Telephone:	408-377-4073
Owner/Operator Telephone Ext:	Not reported
Owner/Operator Fax:	Not reported
Owner/Operator Email:	Not reported

SABRINA VALENZUELA (Continued) **1027215805**

Owner/Operator Indicator:	Owner
Owner/Operator Name: SABRINA VALENZUELA	
Legal Status:	Other
Date Became Current:	Not reported
Date Ended Current:	Not reported
Owner/Operator Address:	65 CRISTICH LANE
Owner/Operator City,State,Zip:	CAMPBELL, CA 95008
Owner/Operator Telephone:	408-377-4073
Owner/Operator Telephone Ext:	Not reported
Owner/Operator Fax:	Not reported
Owner/Operator Email:	Not reported

Historic Generators:

Receive Date:	20220613
Handler Name: SABRINA VALENZUELA	
Federal Waste Generator Description:	Not a generator, verified
State District Owner:	Not reported
Large Quantity Handler of Universal Waste:	No
Recognized Trader Importer:	No
Recognized Trader Exporter:	No
Spent Lead Acid Battery Importer:	No
Spent Lead Acid Battery Exporter:	No
Current Record:	Yes
Non Storage Recycler Activity:	No
Electronic Manifest Broker:	No

List of NAICS Codes and Descriptions:

NAICS Code:	56299
NAICS Description:	ALL OTHER WASTE MANAGEMENT SERVICES

Facility Has Received Notices of Violations:

Violations:	No Violations Found

Evaluation Action Summary:

Evaluations:	No Evaluations Found

K165 **RESIDENTIAL HEATING & AIR** **RCRA NonGen / NLR** **1026041180**
SSW **65 CRISTICH LN** **CAC003047307**
1/8-1/4 **CAMPBELL, CA 95008**
0.163 mi.
862 ft. **Site 18 of 18 in cluster K**

Relative:
Higher

Actual:
216 ft.

RCRA Listings:

Date Form Received by Agency:	20191216
Handler Name:	Residential Heating & Air
Handler Address:	65 CRISTICH LN
Handler City,State,Zip:	CAMPBELL, CA 95008-5403
EPA ID:	CAC003047307
Contact Name:	RESIDENTIAL HEATING & AIR
Contact Address:	65 CRISTICH LN
Contact City,State,Zip:	CAMPBELL, CA 95008-5403
Contact Telephone:	408-377-4073
Contact Fax:	510-651-7702
Contact Email:	MICKIEL@PWSEI.COM
Contact Title:	Not reported

RESIDENTIAL HEATING & AIR (Continued) **1026041180**

EPA Region:	09
Land Type:	Not reported
Federal Waste Generator Description:	Not a generator, verified
Non-Notifier:	Not reported
Biennial Report Cycle:	Not reported
Accessibility:	Not reported
Active Site Indicator:	Not reported
State District Owner:	Not reported
State District:	Not reported
Mailing Address:	65 CRISTICH LN
Mailing City,State,Zip:	CAMPBELL, CA 95008-5403
Owner Name:	Residential Heating & Air
Owner Type:	Other
Operator Name:	Residential Heating & Air
Operator Type:	Other
Short-Term Generator Activity:	No
Importer Activity:	No
Mixed Waste Generator:	No
Transporter Activity:	No
Transfer Facility Activity:	No
Recycler Activity with Storage:	No
Small Quantity On-Site Burner Exemption:	No
Smelting Melting and Refining Furnace Exemption:	No
Underground Injection Control:	No
Off-Site Waste Receipt:	No
Universal Waste Indicator:	No
Universal Waste Destination Facility:	No
Federal Universal Waste:	No
Active Site State-Reg Handler:	---
Federal Facility Indicator:	Not reported
Hazardous Secondary Material Indicator:	N
Sub-Part K Indicator:	Not reported
2018 GPRA Permit Baseline:	Not on the Baseline
2018 GPRA Renewals Baseline:	Not on the Baseline
202 GPRA Corrective Action Baseline:	No
Subject to Corrective Action Universe:	No
Non-TSDFs Where RCRA CA has Been Imposed Universe:	No
Corrective Action Priority Ranking:	No NCAPS ranking
Environmental Control Indicator:	No
Institutional Control Indicator:	No
Human Exposure Controls Indicator:	N/A
Groundwater Controls Indicator:	N/A
Significant Non-Complier Universe:	No
Unaddressed Significant Non-Complier Universe:	No
Addressed Significant Non-Complier Universe:	No
Significant Non-Complier With a Compliance Schedule Universe:	No
Financial Assurance Required:	Not reported
Handler Date of Last Change:	20200210
Recognized Trader-Importer:	No
Recognized Trader-Exporter:	No
Importer of Spent Lead Acid Batteries:	No
Exporter of Spent Lead Acid Batteries:	No
Recycler Activity Without Storage:	No
Manifest Broker:	No
Sub-Part P Indicator:	No

RESIDENTIAL HEATING & AIR (Continued) **1026041180**

Handler - Owner Operator:

Owner/Operator Indicator:	Owner
Owner/Operator Name:	RESIDENTIAL HEATING & AIR
Legal Status:	Other
Date Became Current:	Not reported
Date Ended Current:	Not reported
Owner/Operator Address:	65 CRISTICH LN
Owner/Operator City,State,Zip:	CAMPBELL, CA 95008-5403
Owner/Operator Telephone:	408-377-4073
Owner/Operator Telephone Ext:	Not reported
Owner/Operator Fax:	Not reported
Owner/Operator Email:	Not reported

Owner/Operator Indicator:	Operator
Owner/Operator Name:	RESIDENTIAL HEATING & AIR
Legal Status:	Other
Date Became Current:	Not reported
Date Ended Current:	Not reported
Owner/Operator Address:	65 CRISTICH LN
Owner/Operator City,State,Zip:	CAMPBELL, CA 95008-5403
Owner/Operator Telephone:	408-377-4073
Owner/Operator Telephone Ext:	Not reported
Owner/Operator Fax:	Not reported
Owner/Operator Email:	Not reported

Historic Generators:

Receive Date:	20191216
Handler Name:	RESIDENTIAL HEATING & AIR
Federal Waste Generator Description:	Not a generator, verified
State District Owner:	Not reported
Large Quantity Handler of Universal Waste:	No
Recognized Trader Importer:	No
Recognized Trader Exporter:	No
Spent Lead Acid Battery Importer:	No
Spent Lead Acid Battery Exporter:	No
Current Record:	Yes
Non Storage Recycler Activity:	Not reported
Electronic Manifest Broker:	Not reported

List of NAICS Codes and Descriptions:

NAICS Code:	237130
NAICS Description:	POWER AND COMMUNICATION LINE AND RELATED STRUCTURES CONSTRUCTION

Facility Has Received Notices of Violations:

Violations:	No Violations Found

Evaluation Action Summary:

Evaluations:	No Evaluations Found

I166 SSE 1/8-1/4 0.164 mi. 868 ft. | **MONTGOMERY PROPERTY**
480 MCGLINCY LANE
CAMPBELL, CA 95008

Site 15 of 16 in cluster I

CPS-SLIC HAZNET CERS HWTS | **S112982041 N/A**

Relative: Higher

Actual: 216 ft.

CPS-SLIC:

Name:	MONTGOMERY PROPERTY
Address:	480 MCGLINCY LANE
City,State,Zip:	CAMPBELL, CA 95008
Region:	STATE
Facility Status:	**Completed - Case Closed**
Status Date:	06/13/2016
Global Id:	T10000007673
Lead Agency:	SAN FRANCISCO BAY RWQCB (REGION 2)
Lead Agency Case Number:	Not reported
Latitude:	37.27679
Longitude:	-121.94137
Case Type:	Cleanup Program Site
Case Worker:	UUU
Local Agency:	Not reported
RB Case Number:	2188.14
File Location:	All Files are on GeoTracker or in the Local Agency Database
Potential Media Affected:	Other Groundwater (uses other than drinking water), Soil
Potential Contaminants of Concern:	Gasoline, Total Petroleum Hydrocarbons (TPH), Waste Oil / Motor / Hydraulic / Lubricating
EPA Region:	9
Coordinate Source:	Not reported
Cuf Case:	NO
Quantity Released Gallons:	Not reported
Begin Date:	06/07/1995
Leak Reported Date:	Not reported
How Discovered:	Not reported
How Discovered Description:	Not reported
Discharge Source:	Not reported
Discharge Cause:	Not reported
Stop Method:	Not reported
Stop Description:	Not reported
No Further Action Date:	06/13/2016
CA Water Watershed Name:	Santa Clara - Guadalupe River (205.40)
Dwr Groundwater Subbasin Name:	Santa Clara Valley - Santa Clara (2-009.02)
Disadvantaged Community:	Not reported
CA Enviroscreen 3 Score:	21-25%
CA Enviroscreen 4 Score:	15-20%
Military DOD Site:	No
Facility Project Subtype:	Not reported
RWQCB Region:	SAN FRANCISCO BAY RWQCB (REGION 2)
Site History:	In April 1995 and above ground storage tank and a sump were removed from the property; 20 cubic yards of contaminated soil was excavated.

Click here to access the California GeoTracker records for this facility:

HAZNET:

Name:	ORCHARD CITY FLOOR COVERING INC
Address:	480 E MCGLINCY LN
Address 2:	Not reported
City,State,Zip:	CAMPBELL, CA 950084905
Contact:	MARK MOLTON
Telephone:	4083718801

MONTGOMERY PROPERTY (Continued) **S112982041**

Mailing Name:	Not reported
Mailing Address:	480 E MCGLINCY LN
Year:	2011
Gepaid:	CAC002658767
TSD EPA ID:	NVT330010000
CA Waste Code:	261 - Polychlorinated biphenyls and material containing PCBs
Disposal Method:	H132 - Landfill Or Surface Impoundment That Will Be Closed As Landfill(To Include On-Site Treatment And/Or Stabilization)
Tons:	5.57392

Additional Info:

Year:	2011
Gen EPA ID:	CAC002658767
Shipment Date:	20110519
Creation Date:	11/12/2011 18:30:22
Receipt Date:	20110523
Manifest ID:	007955655JJK
Trans EPA ID:	CAR000177527
Trans Name:	PHILIP WEST INDUSTRIAL SERVICES
Trans 2 EPA ID:	Not reported
Trans 2 Name:	Not reported
TSDF EPA ID:	NVT330010000
Trans Name:	US ECOLOGY
TSDF Alt EPA ID:	Not reported
TSDF Alt Name:	Not reported
Waste Code Description:	261 - Not reported
RCRA Code:	Not reported
Meth Code:	H132 - Landfill Or Surface Impoundment That Will Be Closed As Landfill(To Include On-Site Treatment And/Or Stabilization)
Quantity Tons:	5.57392
Waste Quantity:	5058
Quantity Unit:	K
Additional Code 1:	Not reported
Additional Code 2:	Not reported
Additional Code 3:	Not reported
Additional Code 4:	Not reported
Additional Code 5:	Not reported

CERS:

Name:	MONTGOMERY PROPERTY
Address:	480 MCGLINCY LANE
City,State,Zip:	CAMPBELL, CA 95008
Site ID:	670695
CERS ID:	T10000007673
CERS Description:	Cleanup Program Site

Affiliation:

Affiliation Type Desc:	Regional Board Caseworker
Entity Name:	Regional Water Board - SAN FRANCISCO BAY RWQCB (REGION 2)
Entity Title:	Not reported
Affiliation Address:	1515 CLAY ST SUITE 1400
Affiliation City:	OAKLAND
Affiliation State:	CA
Affiliation Country:	Not reported

MONTGOMERY PROPERTY (Continued) **S112982041**

Affiliation Zip:	Not reported
Affiliation Phone:	,
Affiliation Type Desc:	Regional Board Caseworker
Entity Name:	UUU - SAN FRANCISCO BAY RWQCB (REGION 2)
Entity Title:	Not reported
Affiliation Address:	1515 CLAY ST SUITE 1400
Affiliation City:	OAKLAND
Affiliation State:	CA
Affiliation Country:	Not reported
Affiliation Zip:	Not reported
Affiliation Phone:	,

HWTS:

Name:	ORCHARD CITY FLOOR COVERING INC
Address:	480 E MCGLINCY LN
Address 2:	Not reported
City,State,Zip:	CAMPBELL, CA 95008
EPA ID:	CAC002658767
Inactive Date:	04/12/2011
Create Date:	10/13/2010
Last Act Date:	Not reported
Mailing Name:	Not reported
Mailing Address:	480 E MCGLINCY LN
Mailing Address 2:	Not reported
Mailing City,State,Zip:	CAMPBELL, CA 950084905
Owner Name:	ORCHARD CITY FLOOR COVERING INC
Owner Address:	480 E MCGLINCY LN
Owner Address 2:	Not reported
Owner City,State,Zip:	CAMPBELL, CA 950084905
Owner Phone:	Not reported
Owner Fax:	Not reported
Contact Name:	MARK MOLTON
Contact Address:	480 E MCGLINCY LN
Contact Address 2:	Not reported
City,State,Zip:	CAMPBELL, CA 950084905
Contact Phone:	Not reported
Contact Fax:	Not reported
Facility Status:	Inactive
Facility Type:	TEMPORARY
Category:	STATE
Latitude:	37.2768
Longitude:	-121.94137

I167 **ARTHUR CONCRETE ASSOCIATES** **LUST** **S103472893**
SSE **480 MCGLINCEY LN** **HIST LUST** **N/A**
1/8-1/4 **CAMPBELL, CA 95008** **SWEEPS UST**
0.164 mi. **Cortese**
868 ft. **Site 16 of 16 in cluster I** **CERS**

Relative:
Higher
Actual:
216 ft.

LUST:

Name:	ARTHUR CONCRETE ASSOCIATES
Address:	480 MCGLINCEY LN
City,State,Zip:	CAMPBELL, CA 95008
Lead Agency:	SANTA CLARA COUNTY LOP
Case Type:	LUST Cleanup Site

ARTHUR CONCRETE ASSOCIATES (Continued) **S103472893**

Geo Track:	http://geotracker.waterboards.ca.gov/profile_report.asp?global_id=T0608502050
Global Id:	T0608502050
Latitude:	37.2768897370987
Longitude:	-121.941245003041
Status:	Completed - Case Closed
Status Date:	04/20/1995
Case Worker:	DEH
RB Case Number:	Not reported
Local Agency:	SANTA CLARA COUNTY LOP
File Location:	All Files are on GeoTracker or in the Local Agency Database
Local Case Number:	Not reported
Potential Media Affect:	Soil
Potential Contaminants of Concern:	Gasoline
EPA Region:	9
Coordinate Source:	Google Map Move
Cuf Case:	NO
Quantity Released Gallons:	Not reported
Begin Date:	01/01/1993
Leak Reported Date:	01/01/1993
How Discovered:	Not reported
How Discovered Description:	Not reported
Discharge Source:	Not reported
Discharge Cause:	Not reported
Stop Method:	Not reported
Stop Description:	Not reported
No Further Action Date:	04/20/1995
CA Water Watershed Name:	Santa Clara - Guadalupe River (205.40)
Dwr Groundwater Subbasin Name:	Santa Clara Valley - Santa Clara (2-009.02)
Disadvantaged Community:	Not reported
CA Enviroscreen 3 Score:	21-25%
CA Enviroscreen 4 Score:	15-20%
Military DOD Site:	No
Facility Project Subtype:	Not reported
RWQCB Region:	SAN FRANCISCO BAY RWQCB (REGION 2)
Site History:	Not reported

LUST:

Global Id:	T0608502050
Contact Type:	Local Agency Caseworker - Primary Caseworker
Contact Name:	DEH CASEWORKER
Organization Name:	SANTA CLARA COUNTY LOP
Address:	1555 Berger Drive, Suite 300
City:	SAN JOSE
Email:	smp@deh.sccgov.org
Phone Number:	4089183400

Global Id:	T0608502050
Contact Type:	Regional Board Caseworker
Contact Name:	Regional Water Board
Organization Name:	SAN FRANCISCO BAY RWQCB (REGION 2)
Address:	1515 CLAY ST SUITE 1400
City:	OAKLAND
Email:	Not reported
Phone Number:	Not reported

LUST:

Global Id:	T0608502050

ARTHUR CONCRETE ASSOCIATES (Continued) **S103472893**

Action Type: Other
Date: 01/01/1993
Action: Leak Reported

Global Id: T0608502050
Action Type: RESPONSE
Date: 11/14/1994
Action: Other Report / Document

Global Id: T0608502050
Action Type: RESPONSE
Date: 11/14/1994
Action: Other Report / Document

Global Id: T0608502050
Action Type: RESPONSE
Date: 11/14/1994
Action: Other Report / Document

Global Id: T0608502050
Action Type: ENFORCEMENT
Date: 04/20/1995
Action: Closure/No Further Action Letter

LUST:
Global Id: T0608502050
Status: Open - Case Begin Date
Status Date: 01/01/1993

Global Id: T0608502050
Status: Completed - Case Closed
Status Date: 04/20/1995

LUST REG 2:
Region: 2
Facility Id: Not reported
Facility Status: Case Closed
Case Number: 07S1W35P02f
How Discovered: Not reported
Leak Cause: Not reported
Leak Source: Not reported
Date Leak Confirmed: Not reported
Oversight Program: LUST
Prelim. Site Assesment Wokplan Submitted: Not reported
Preliminary Site Assesment Began: Not reported
Pollution Characterization Began: Not reported
Pollution Remediation Plan Submitted: Not reported
Date Remediation Action Underway: Not reported
Date Post Remedial Action Monitoring Began: Not reported

LUST SANTA CLARA:
Name: ARTHUR CONCRETE ASSOCIATES
Address: 480 MCGLINCEY LN
City,State,Zip: CAMPBELL, CA
Region: SANTA CLARA

ARTHUR CONCRETE ASSOCIATES (Continued) **S103472893**

SCVWD ID: 07S1W35P02F
Date Closed: 04/20/1995
EDR Link ID: 07S1W35P02F

HIST LUST SANTA CLARA:
Name: Arthur Concrete Associates
Address: 480 McGlincey Ln
City: Campbell
Region: SANTA CLARA
Region Code: 2
SCVWD ID: 07S1W35P02
Oversite Agency: SCVWD
Date Listed: 1994-11-14 00:00:00
Closed Date: 1995-04-20 00:00:00

SWEEPS UST:
Name: RESIDENT
Address: 480 MCGLINCEY
City: CAMPBELL
Status: Not reported
Comp Number: 2424
Number: Not reported
Board Of Equalization: Not reported
Referral Date: Not reported
Action Date: Not reported
Created Date: Not reported
Owner Tank Id: Not reported
SWRCB Tank Id: 43-008-002424-000001
Tank Status: Not reported
Capacity: 5000
Active Date: Not reported
Tank Use: M.V. FUEL
STG: PRODUCT
Content: REG UNLEADED
Number Of Tanks: 3

Name: RESIDENT
Address: 480 MCGLINCEY
City: CAMPBELL
Status: Not reported
Comp Number: 2424
Number: Not reported
Board Of Equalization: Not reported
Referral Date: Not reported
Action Date: Not reported
Created Date: Not reported
Owner Tank Id: Not reported
SWRCB Tank Id: 43-008-002424-000002
Tank Status: Not reported
Capacity: 500
Active Date: Not reported
Tank Use: OIL
STG: PRODUCT
Content: HEATING OIL
Number Of Tanks: Not reported

ARTHUR CONCRETE ASSOCIATES (Continued) **S103472893**

Name:	RESIDENT
Address:	480 MCGLINCEY
City:	CAMPBELL
Status:	Not reported
Comp Number:	2424
Number:	Not reported
Board Of Equalization:	Not reported
Referral Date:	Not reported
Action Date:	Not reported
Created Date:	Not reported
Owner Tank Id:	Not reported
SWRCB Tank Id:	43-008-002424-000003
Tank Status:	Not reported
Capacity:	500
Active Date:	Not reported
Tank Use:	M.V. FUEL
STG:	PRODUCT
Content:	DIESEL
Number Of Tanks:	Not reported

CORTESE:

Name:	ARTHUR CONCRETE ASSOCIATES
Address:	480 MCGLINCEY LN
City,State,Zip:	CAMPBELL, CA 95008
Region:	CORTESE
Envirostor Id:	Not reported
Global ID:	T0608502050
Site/Facility Type:	LUST CLEANUP SITE
Cleanup Status:	COMPLETED - CASE CLOSED
Status Date:	Not reported
Site Code:	Not reported
Latitude:	Not reported
Longitude:	Not reported
Owner:	Not reported
Enf Type:	Not reported
Swat R:	Not reported
Flag:	active
Order No:	Not reported
Waste Discharge System No:	Not reported
Effective Date:	Not reported
Region 2:	Not reported
WID Id:	Not reported
Solid Waste Id No:	Not reported
Waste Management Uit Name:	Not reported
File Name:	Active Open

CERS:

Name:	ARTHUR CONCRETE ASSOCIATES
Address:	480 MCGLINCEY LN
City,State,Zip:	CAMPBELL, CA 95008
Site ID:	635902
CERS ID:	T0608502050
CERS Description:	Leaking Underground Storage Tank Cleanup Site

Affiliation:

Affiliation Type Desc:	Local Agency Caseworker
Entity Name:	DEH CASEWORKER - SANTA CLARA COUNTY LOP

ARTHUR CONCRETE ASSOCIATES (Continued) **S103472893**

Entity Title:	Not reported
Affiliation Address:	1555 Berger Drive, Suite 300
Affiliation City:	SAN JOSE
Affiliation State:	CA
Affiliation Country:	Not reported
Affiliation Zip:	Not reported
Affiliation Phone:	4089183400,
Affiliation Type Desc:	Regional Board Caseworker
Entity Name:	Regional Water Board - SAN FRANCISCO BAY RWQCB (REGION 2)
Entity Title:	Not reported
Affiliation Address:	1515 CLAY ST SUITE 1400
Affiliation City:	OAKLAND
Affiliation State:	CA
Affiliation Country:	Not reported
Affiliation Zip:	Not reported
Affiliation Phone:	,

M168 **VELO3D INC** **RCRA NonGen / NLR** **1026057052**
SSE **456 EAST MCGLINCY LANE** **CAL000453245**
1/8-1/4 **CAMPBELL, CA 95008**
0.168 mi.
888 ft. **Site 3 of 5 in cluster M**

Relative:
Higher

Actual:
217 ft.

RCRA Listings:

Date Form Received by Agency:	20230425
Handler Name:	Velo3d Inc
Handler Address:	EAST MCGLINCY LANE
Handler City,State,Zip:	CAMPBELL, CA 95008
EPA ID:	CAL000453245
Contact Name:	BRANDON MCCRACKEN
Contact Address:	DIVISION ST
Contact City,State,Zip:	CAMPBELL, CA 95008
Contact Telephone:	408-595-1050
Contact Fax:	Not reported
Contact Email:	BRANDON.MCCRACKEN@VELO3D.COM
Contact Title:	DIRECTOR OF OPERATIONS/FACILITIES
EPA Region:	09
Land Type:	Private
Federal Waste Generator Description:	Not a generator, verified
Non-Notifier:	Not reported
Biennial Report Cycle:	Not reported
Accessibility:	Not reported
Active Site Indicator:	Not reported
State District Owner:	Not reported
State District:	Not reported
Mailing Address:	DIVISION ST
Mailing City,State,Zip:	CAMPBELL, CA 95008
Owner Name:	Leonard Perham C/O Ritchie Asset Management Co
Owner Type:	Private
Operator Name:	Velo3d Inc
Operator Type:	Private
Short-Term Generator Activity:	No
Importer Activity:	No
Mixed Waste Generator:	No
Transporter Activity:	No
Transfer Facility Activity:	No

VELO3D INC (Continued) **1026057052**

Recycler Activity with Storage:	No
Small Quantity On-Site Burner Exemption:	No
Smelting Melting and Refining Furnace Exemption:	No
Underground Injection Control:	No
Off-Site Waste Receipt:	No
Universal Waste Indicator:	No
Universal Waste Destination Facility:	No
Federal Universal Waste:	No
Active Site State-Reg Handler:	---
Federal Facility Indicator:	Not reported
Hazardous Secondary Material Indicator:	N
Sub-Part K Indicator:	Not reported
2018 GPRA Permit Baseline:	Not on the Baseline
2018 GPRA Renewals Baseline:	Not on the Baseline
202 GPRA Corrective Action Baseline:	No
Subject to Corrective Action Universe:	No
Non-TSDFs Where RCRA CA has Been Imposed Universe:	No
Corrective Action Priority Ranking:	No NCAPS ranking
Environmental Control Indicator:	No
Institutional Control Indicator:	No
Human Exposure Controls Indicator:	N/A
Groundwater Controls Indicator:	N/A
Significant Non-Complier Universe:	No
Unaddressed Significant Non-Complier Universe:	No
Addressed Significant Non-Complier Universe:	No
Significant Non-Complier With a Compliance Schedule Universe:	No
Financial Assurance Required:	Not reported
Handler Date of Last Change:	20230502
Recognized Trader-Importer:	No
Recognized Trader-Exporter:	No
Importer of Spent Lead Acid Batteries:	No
Exporter of Spent Lead Acid Batteries:	No
Recycler Activity Without Storage:	No
Manifest Broker:	No
Sub-Part P Indicator:	No

Handler - Owner Operator:

Owner/Operator Indicator:	Operator
Owner/Operator Name: VELO3D INC	
Legal Status:	Private
Date Became Current:	20160418
Date Ended Current:	Not reported
Owner/Operator Address:	511 DIVISION ST
Owner/Operator City,State,Zip:	CAMPBELL, CA 95008
Owner/Operator Telephone:	408-610-3915
Owner/Operator Telephone Ext:	Not reported
Owner/Operator Fax:	Not reported
Owner/Operator Email:	BRANDON.MCCRACKEN@VELO3D.COM

Owner/Operator Indicator:	Owner
Owner/Operator Name: LEONARD PERHAM C/O RITCHIE ASSET MANAGEMENT CO	
Legal Status:	Private
Date Became Current:	20040601
Date Ended Current:	Not reported
Owner/Operator Address:	34 WEST SANTA CLARA STREET
Owner/Operator City,State,Zip:	SAN JOSE, CA 95113

VELO3D INC (Continued) **1026057052**

Owner/Operator Telephone:	408-997-1270
Owner/Operator Telephone Ext:	116
Owner/Operator Fax:	Not reported
Owner/Operator Email:	MEITEL@RITCHIECOMMERCIAL.COM
Owner/Operator Indicator:	Operator
Owner/Operator Name: BRANDON MCCRACKEN	
Legal Status:	Other
Date Became Current:	Not reported
Date Ended Current:	Not reported
Owner/Operator Address:	456 EAST MCGLINCY LANE
Owner/Operator City,State,Zip:	CAMPBELL, CA 95008
Owner/Operator Telephone:	408-595-1050
Owner/Operator Telephone Ext:	Not reported
Owner/Operator Fax:	Not reported
Owner/Operator Email:	Not reported
Owner/Operator Indicator:	Owner
Owner/Operator Name: BENNY BULLER	
Legal Status:	Other
Date Became Current:	Not reported
Date Ended Current:	Not reported
Owner/Operator Address:	511 DIVISION ST
Owner/Operator City,State,Zip:	CAMPBELL, CA 95008
Owner/Operator Telephone:	408-406-3645
Owner/Operator Telephone Ext:	Not reported
Owner/Operator Fax:	Not reported
Owner/Operator Email:	Not reported

Historic Generators:

Receive Date:	20230425
Handler Name: VELO3D INC	
Federal Waste Generator Description:	Not a generator, verified
State District Owner:	Not reported
Large Quantity Handler of Universal Waste:	No
Recognized Trader Importer:	No
Recognized Trader Exporter:	No
Spent Lead Acid Battery Importer:	No
Spent Lead Acid Battery Exporter:	No
Current Record:	Yes
Non Storage Recycler Activity:	No
Electronic Manifest Broker:	No
Receive Date:	20200304
Handler Name: VELO3D	
Federal Waste Generator Description:	Not a generator, verified
State District Owner:	Not reported
Large Quantity Handler of Universal Waste:	No
Recognized Trader Importer:	No
Recognized Trader Exporter:	No
Spent Lead Acid Battery Importer:	No
Spent Lead Acid Battery Exporter:	No
Current Record:	No
Non Storage Recycler Activity:	Not reported
Electronic Manifest Broker:	Not reported

VELO3D INC (Continued) **1026057052**

List of NAICS Codes and Descriptions:

NAICS Code:	333249
NAICS Description:	OTHER INDUSTRIAL MACHINERY MANUFACTURING
NAICS Code:	541713
NAICS Description:	RESEARCH AND DEVELOPMENT IN NANOTECHNOLOGY

Facility Has Received Notices of Violations:
Violations: No Violations Found

Evaluation Action Summary:
Evaluations: No Evaluations Found

M169 **VELO 3D** **CUPA Listings** **S128666486**
SSE **456 MCGLINCY LN** **N/A**
1/8-1/4 **CAMPBELL, CA 95008**
0.168 mi.
888 ft. **Site 4 of 5 in cluster M**

Relative:
Higher
Actual:
217 ft.

CUPA SANTA CLARA:

Name:	VELO 3D
Address:	456 MCGLINCY LN
City,State,Zip:	CAMPBELL, CA 95008
Region:	SANTA CLARA
Telephone:	4086231625
UDF Email:	Not reported
PE#:	LQ05
Program Description:	GENERATES 100 KG YR TO <5 TONS/YR (RCRA LQG)
Program Identifier:	DEH PERMIT-HAZ WASTE GENERATOR PROGRAM
Latitude:	37.27723219
Longitude:	-121.94177711
Record ID:	PR0443568
Facility ID:	FA0301844

M170 **VELO3D** **CUPA Listings** **S121468382**
SSE **456 EAST MCGLINCY LANE** **HAZNET** **N/A**
1/8-1/4 **CAMPBELL, CA 95008** **HWTS**
0.168 mi.
888 ft. **Site 5 of 5 in cluster M**

Relative:
Higher
Actual:
217 ft.

CUPA SANTA CLARA:

Name:	RK MACHINING-SHEETMETAL INC
Address:	456 E MCGLINCY LN
City,State,Zip:	CAMPBELL, CA 95008
Region:	SANTA CLARA
Telephone:	4083713710
UDF Email:	Not reported
PE#:	2202
Program Description:	GENERATES < 100 KG/YR
Program Identifier:	DEH PERMIT-HAZ WASTE GENERATOR PROGRAM
Latitude:	37.276988
Longitude:	-121.94177
Record ID:	PR0313785
Facility ID:	FA0200402

VELO3D (Continued) **S121468382**

HAZNET:

Name:	VELO3D
Address:	456 EAST MCGLINCY LANE
Address 2:	Not reported
City,State,Zip:	CAMPBELL, CA 95008
Contact:	BRANDON MCCRACKEN
Telephone:	4085951050
Mailing Name:	Not reported
Mailing Address:	511 DIVISION ST
Year:	2021
Gepaid:	CAL000453245
TSD EPA ID:	CAT080014079
CA Waste Code:	171 - Metal sludge (Alkaline solution (pH >= 12.5) with metals)
Disposal Method:	H141 - Storage, Bulking, And/Or Transfer Off Site--No Treatment/Reovery (H010-H129) Or (H131-H135)
Tons:	2.64
Year:	2021
Gepaid:	CAL000453245
TSD EPA ID:	CAT080014079
CA Waste Code:	352 - Other organic solids
Disposal Method:	H141 - Storage, Bulking, And/Or Transfer Off Site--No Treatment/Reovery (H010-H129) Or (H131-H135)
Tons:	11.64
Year:	2021
Gepaid:	CAL000453245
TSD EPA ID:	CAT080014079
CA Waste Code:	133 - Aqueous solution with total organic residues 10 percent or more
Disposal Method:	H141 - Storage, Bulking, And/Or Transfer Off Site--No Treatment/Reovery (H010-H129) Or (H131-H135)
Tons:	0.48
Year:	2020
Gepaid:	CAL000453245
TSD EPA ID:	CAT080014079
CA Waste Code:	134 - Aqueous solution with total organic residues less than 10 percent
Disposal Method:	H141 - Storage, Bulking, And/Or Transfer Off Site--No Treatment/Reovery (H010-H129) Or (H131-H135)
Tons:	0.12
Year:	2020
Gepaid:	CAL000453245
TSD EPA ID:	CAT080014079
CA Waste Code:	171 - Metal sludge (Alkaline solution (pH >= 12.5) with metals)
Disposal Method:	H141 - Storage, Bulking, And/Or Transfer Off Site--No Treatment/Reovery (H010-H129) Or (H131-H135)
Tons:	1.08
Year:	2020
Gepaid:	CAL000453245
TSD EPA ID:	CAT080014079
CA Waste Code:	133 - Aqueous solution with total organic residues 10 percent or more
Disposal Method:	H141 - Storage, Bulking, And/Or Transfer Off Site--No Treatment/Reovery (H010-H129) Or (H131-H135)

VELO3D (Continued) **S121468382**

Tons:	0.6
Year:	2020
Gepaid:	CAL000453245
TSD EPA ID:	CAT080014079
CA Waste Code:	352 - Other organic solids
Disposal Method:	H141 - Storage, Bulking, And/Or Transfer Off Site--No Treatment/Reovery (H010-H129) Or (H131-H135)
Tons:	4.305

Additional Info:

Year:	2021
Gen EPA ID:	CAL000453245
Shipment Date:	9/24/2020
Creation Date:	10/6/2020
Receipt Date:	9/29/2020
Manifest ID:	001796894VES
Trans EPA ID:	NJD080631369
Trans Name:	VEOLIA ES TECHNICAL SOLUTIONS
Trans 2 EPA ID:	Not reported
Trans 2 Name:	Not reported
TSDF EPA ID:	CAT080014079
Trans Name:	VEOLIA ES TECHNICAL SOLUTIONS LLC RICHMOND
TSDF Alt EPA ID:	Not reported
TSDF Alt Name:	Not reported
Waste Code Description:	133 - Aqueous solution with 10% or more total organic residues
RCRA Code:	Not reported
Meth Code:	H141 - Storage, Bulking, And/Or Transfer Off Site--No Treatment/Reovery (H010-H129) Or (H131-H135)
Quantity Tons:	0.24
Waste Quantity:	480
Quantity Unit:	P
Additional Code 1:	Not reported
Additional Code 2:	Not reported
Additional Code 3:	Not reported
Additional Code 4:	Not reported
Additional Code 5:	Not reported
Shipment Date:	9/24/2020
Creation Date:	10/6/2020
Receipt Date:	9/29/2020
Manifest ID:	001796894VES
Trans EPA ID:	NJD080631369
Trans Name:	VEOLIA ES TECHNICAL SOLUTIONS
Trans 2 EPA ID:	Not reported
Trans 2 Name:	Not reported
TSDF EPA ID:	CAT080014079
Trans Name:	VEOLIA ES TECHNICAL SOLUTIONS LLC RICHMOND
TSDF Alt EPA ID:	Not reported
TSDF Alt Name:	Not reported
Waste Code Description:	171 - Metal sludge (see 121
RCRA Code:	D007
Meth Code:	H141 - Storage, Bulking, And/Or Transfer Off Site--No Treatment/Reovery (H010-H129) Or (H131-H135)
Quantity Tons:	0.24

VELO3D (Continued) **S121468382**

Waste Quantity:	480
Quantity Unit:	P
Additional Code 1:	Not reported
Additional Code 2:	Not reported
Additional Code 3:	Not reported
Additional Code 4:	Not reported
Additional Code 5:	Not reported
Shipment Date:	9/10/2020
Creation Date:	9/22/2020
Receipt Date:	9/15/2020
Manifest ID:	001792445VES
Trans EPA ID:	NJD080631369
Trans Name:	VEOLIA ES TECHNICAL SOLUTIONS
Trans 2 EPA ID:	Not reported
Trans 2 Name:	Not reported
TSDF EPA ID:	CAT080014079
Trans Name:	VEOLIA ES TECHNICAL SOLUTIONS LLC RICHMOND
TSDF Alt EPA ID:	Not reported
TSDF Alt Name:	Not reported
Waste Code Description:	352 - Other organic solids
RCRA Code:	D007
Meth Code:	H141 - Storage, Bulking, And/Or Transfer Off Site--No Treatment/Reovery (H010-H129) Or (H131-H135)
Quantity Tons:	0.48
Waste Quantity:	960
Quantity Unit:	P
Additional Code 1:	Not reported
Additional Code 2:	Not reported
Additional Code 3:	Not reported
Additional Code 4:	Not reported
Additional Code 5:	Not reported
Shipment Date:	9/10/2020
Creation Date:	9/22/2020
Receipt Date:	9/15/2020
Manifest ID:	001792445VES
Trans EPA ID:	NJD080631369
Trans Name:	VEOLIA ES TECHNICAL SOLUTIONS
Trans 2 EPA ID:	Not reported
Trans 2 Name:	Not reported
TSDF EPA ID:	CAT080014079
Trans Name:	VEOLIA ES TECHNICAL SOLUTIONS LLC RICHMOND
TSDF Alt EPA ID:	Not reported
TSDF Alt Name:	Not reported
Waste Code Description:	171 - Metal sludge (see 121
RCRA Code:	D007
Meth Code:	H141 - Storage, Bulking, And/Or Transfer Off Site--No Treatment/Reovery (H010-H129) Or (H131-H135)
Quantity Tons:	0.48
Waste Quantity:	960
Quantity Unit:	P
Additional Code 1:	Not reported
Additional Code 2:	Not reported
Additional Code 3:	Not reported
Additional Code 4:	Not reported
Additional Code 5:	Not reported

VELO3D (Continued) **S121468382**

Shipment Date:	8/27/2020
Creation Date:	9/9/2020
Receipt Date:	9/1/2020
Manifest ID:	001795356VES
Trans EPA ID:	NJD080631369
Trans Name:	VEOLIA ES TECHNICAL SOLUTIONS
Trans 2 EPA ID:	Not reported
Trans 2 Name:	Not reported
TSDF EPA ID:	CAT080014079
Trans Name:	VEOLIA ES TECHNICAL SOLUTIONS LLC RICHMOND
TSDF Alt EPA ID:	Not reported
TSDF Alt Name:	Not reported
Waste Code Description:	171 - Metal sludge (see 121
RCRA Code:	D007
Meth Code:	H141 - Storage, Bulking, And/Or Transfer Off Site--No Treatment/Reovery (H010-H129) Or (H131-H135)
Quantity Tons:	0.24
Waste Quantity:	480
Quantity Unit:	P
Additional Code 1:	Not reported
Additional Code 2:	Not reported
Additional Code 3:	Not reported
Additional Code 4:	Not reported
Additional Code 5:	Not reported

Shipment Date:	8/27/2020
Creation Date:	9/9/2020
Receipt Date:	9/1/2020
Manifest ID:	001795356VES
Trans EPA ID:	NJD080631369
Trans Name:	VEOLIA ES TECHNICAL SOLUTIONS
Trans 2 EPA ID:	Not reported
Trans 2 Name:	Not reported
TSDF EPA ID:	CAT080014079
Trans Name:	VEOLIA ES TECHNICAL SOLUTIONS LLC RICHMOND
TSDF Alt EPA ID:	Not reported
TSDF Alt Name:	Not reported
Waste Code Description:	352 - Other organic solids
RCRA Code:	D007
Meth Code:	H141 - Storage, Bulking, And/Or Transfer Off Site--No Treatment/Reovery (H010-H129) Or (H131-H135)
Quantity Tons:	0.12
Waste Quantity:	240
Quantity Unit:	P
Additional Code 1:	Not reported
Additional Code 2:	Not reported
Additional Code 3:	Not reported
Additional Code 4:	Not reported
Additional Code 5:	Not reported

Shipment Date:	8/13/2020
Creation Date:	8/25/2020
Receipt Date:	8/18/2020
Manifest ID:	001523911VES
Trans EPA ID:	NJD080631369
Trans Name:	VEOLIA ES TECHNICAL SOLUTIONS
Trans 2 EPA ID:	Not reported

VELO3D (Continued) **S121468382**

Trans 2 Name:	Not reported
TSDF EPA ID:	CAT080014079
Trans Name:	VEOLIA ES TECHNICAL SOLUTIONS LLC RICHMOND
TSDF Alt EPA ID:	Not reported
TSDF Alt Name:	Not reported
Waste Code Description:	352 - Other organic solids
RCRA Code:	D007
Meth Code:	H141 - Storage, Bulking, And/Or Transfer Off Site--No Treatment/Reovery (H010-H129) Or (H131-H135)
Quantity Tons:	0.48
Waste Quantity:	960
Quantity Unit:	P
Additional Code 1:	Not reported
Additional Code 2:	Not reported
Additional Code 3:	Not reported
Additional Code 4:	Not reported
Additional Code 5:	Not reported
Shipment Date:	7/30/2020
Creation Date:	8/11/2020
Receipt Date:	8/4/2020
Manifest ID:	001792226VES
Trans EPA ID:	NJD080631369
Trans Name:	VEOLIA ES TECHNICAL SOLUTIONS
Trans 2 EPA ID:	Not reported
Trans 2 Name:	Not reported
TSDF EPA ID:	CAT080014079
Trans Name:	VEOLIA ES TECHNICAL SOLUTIONS LLC RICHMOND
TSDF Alt EPA ID:	Not reported
TSDF Alt Name:	Not reported
Waste Code Description:	352 - Other organic solids
RCRA Code:	D007
Meth Code:	H141 - Storage, Bulking, And/Or Transfer Off Site--No Treatment/Reovery (H010-H129) Or (H131-H135)
Quantity Tons:	0.48
Waste Quantity:	960
Quantity Unit:	P
Additional Code 1:	Not reported
Additional Code 2:	Not reported
Additional Code 3:	Not reported
Additional Code 4:	Not reported
Additional Code 5:	Not reported
Shipment Date:	7/30/2020
Creation Date:	8/11/2020
Receipt Date:	8/4/2020
Manifest ID:	001792226VES
Trans EPA ID:	NJD080631369
Trans Name:	VEOLIA ES TECHNICAL SOLUTIONS
Trans 2 EPA ID:	Not reported
Trans 2 Name:	Not reported
TSDF EPA ID:	CAT080014079
Trans Name:	VEOLIA ES TECHNICAL SOLUTIONS LLC RICHMOND
TSDF Alt EPA ID:	Not reported
TSDF Alt Name:	Not reported
Waste Code Description:	133 - Aqueous solution with 10% or more total organic residues
RCRA Code:	Not reported

VELO3D (Continued) **S121468382**

Meth Code:	H141 - Storage, Bulking, And/Or Transfer Off Site--No Treatment/Reovery (H010-H129) Or (H131-H135)
Quantity Tons:	0.36
Waste Quantity:	720
Quantity Unit:	P
Additional Code 1:	Not reported
Additional Code 2:	Not reported
Additional Code 3:	Not reported
Additional Code 4:	Not reported
Additional Code 5:	Not reported
Shipment Date:	7/2/2020
Creation Date:	7/20/2020
Receipt Date:	7/7/2020
Manifest ID:	001795402VES
Trans EPA ID:	NJD080631369
Trans Name:	VEOLIA ES TECHNICAL SOLUTIONS
Trans 2 EPA ID:	Not reported
Trans 2 Name:	Not reported
TSDF EPA ID:	CAT080014079
Trans Name:	VEOLIA ES TECHNICAL SOLUTIONS LLC RICHMOND
TSDF Alt EPA ID:	Not reported
TSDF Alt Name:	Not reported
Waste Code Description:	352 - Other organic solids
RCRA Code:	D007
Meth Code:	H141 - Storage, Bulking, And/Or Transfer Off Site--No Treatment/Reovery (H010-H129) Or (H131-H135)
Quantity Tons:	0.24
Waste Quantity:	480
Quantity Unit:	P
Additional Code 1:	Not reported
Additional Code 2:	Not reported
Additional Code 3:	Not reported
Additional Code 4:	Not reported
Additional Code 5:	Not reported

Additional Info:

Year:	2020
Gen EPA ID:	CAL000453245
Shipment Date:	9/24/2020
Creation Date:	10/6/2020
Receipt Date:	9/29/2020
Manifest ID:	001796894VES
Trans EPA ID:	NJD080631369
Trans Name:	VEOLIA ES TECHNICAL SOLUTIONS
Trans 2 EPA ID:	Not reported
Trans 2 Name:	Not reported
TSDF EPA ID:	CAT080014079
Trans Name:	VEOLIA ES TECHNICAL SOLUTIONS LLC RICHMOND
TSDF Alt EPA ID:	Not reported
TSDF Alt Name:	Not reported
Waste Code Description:	133 - Aqueous solution with 10% or more total organic residues
RCRA Code:	Not reported
Meth Code:	H141 - Storage, Bulking, And/Or Transfer Off Site--No Treatment/Reovery (H010-H129) Or (H131-H135)
Quantity Tons:	0.24

VELO3D (Continued) **S121468382**

Waste Quantity:	480
Quantity Unit:	P
Additional Code 1:	Not reported
Additional Code 2:	Not reported
Additional Code 3:	Not reported
Additional Code 4:	Not reported
Additional Code 5:	Not reported
Shipment Date:	9/24/2020
Creation Date:	10/6/2020
Receipt Date:	9/29/2020
Manifest ID:	001796894VES
Trans EPA ID:	NJD080631369
Trans Name:	VEOLIA ES TECHNICAL SOLUTIONS
Trans 2 EPA ID:	Not reported
Trans 2 Name:	Not reported
TSDF EPA ID:	CAT080014079
Trans Name:	VEOLIA ES TECHNICAL SOLUTIONS LLC RICHMOND
TSDF Alt EPA ID:	Not reported
TSDF Alt Name:	Not reported
Waste Code Description:	171 - Metal sludge (see 121
RCRA Code:	D007
Meth Code:	H141 - Storage, Bulking, And/Or Transfer Off Site--No Treatment/Reovery (H010-H129) Or (H131-H135)
Quantity Tons:	0.24
Waste Quantity:	480
Quantity Unit:	P
Additional Code 1:	Not reported
Additional Code 2:	Not reported
Additional Code 3:	Not reported
Additional Code 4:	Not reported
Additional Code 5:	Not reported
Shipment Date:	9/10/2020
Creation Date:	9/22/2020
Receipt Date:	9/15/2020
Manifest ID:	001792445VES
Trans EPA ID:	NJD080631369
Trans Name:	VEOLIA ES TECHNICAL SOLUTIONS
Trans 2 EPA ID:	Not reported
Trans 2 Name:	Not reported
TSDF EPA ID:	CAT080014079
Trans Name:	VEOLIA ES TECHNICAL SOLUTIONS LLC RICHMOND
TSDF Alt EPA ID:	Not reported
TSDF Alt Name:	Not reported
Waste Code Description:	352 - Other organic solids
RCRA Code:	D007
Meth Code:	H141 - Storage, Bulking, And/Or Transfer Off Site--No Treatment/Reovery (H010-H129) Or (H131-H135)
Quantity Tons:	0.48
Waste Quantity:	960
Quantity Unit:	P
Additional Code 1:	Not reported
Additional Code 2:	Not reported
Additional Code 3:	Not reported
Additional Code 4:	Not reported
Additional Code 5:	Not reported

VELO3D (Continued) **S121468382**

Shipment Date:	9/10/2020
Creation Date:	9/22/2020
Receipt Date:	9/15/2020
Manifest ID:	001792445VES
Trans EPA ID:	NJD080631369
Trans Name:	VEOLIA ES TECHNICAL SOLUTIONS
Trans 2 EPA ID:	Not reported
Trans 2 Name:	Not reported
TSDF EPA ID:	CAT080014079
Trans Name:	VEOLIA ES TECHNICAL SOLUTIONS LLC RICHMOND
TSDF Alt EPA ID:	Not reported
TSDF Alt Name:	Not reported
Waste Code Description:	171 - Metal sludge (see 121
RCRA Code:	D007
Meth Code:	H141 - Storage, Bulking, And/Or Transfer Off Site--No Treatment/Reovery (H010-H129) Or (H131-H135)
Quantity Tons:	0.48
Waste Quantity:	960
Quantity Unit:	P
Additional Code 1:	Not reported
Additional Code 2:	Not reported
Additional Code 3:	Not reported
Additional Code 4:	Not reported
Additional Code 5:	Not reported

Shipment Date:	8/27/2020
Creation Date:	9/9/2020
Receipt Date:	9/1/2020
Manifest ID:	001795356VES
Trans EPA ID:	NJD080631369
Trans Name:	VEOLIA ES TECHNICAL SOLUTIONS
Trans 2 EPA ID:	Not reported
Trans 2 Name:	Not reported
TSDF EPA ID:	CAT080014079
Trans Name:	VEOLIA ES TECHNICAL SOLUTIONS LLC RICHMOND
TSDF Alt EPA ID:	Not reported
TSDF Alt Name:	Not reported
Waste Code Description:	352 - Other organic solids
RCRA Code:	D007
Meth Code:	H141 - Storage, Bulking, And/Or Transfer Off Site--No Treatment/Reovery (H010-H129) Or (H131-H135)
Quantity Tons:	0.12
Waste Quantity:	240
Quantity Unit:	P
Additional Code 1:	Not reported
Additional Code 2:	Not reported
Additional Code 3:	Not reported
Additional Code 4:	Not reported
Additional Code 5:	Not reported

Shipment Date:	8/27/2020
Creation Date:	9/9/2020
Receipt Date:	9/1/2020
Manifest ID:	001795356VES
Trans EPA ID:	NJD080631369
Trans Name:	VEOLIA ES TECHNICAL SOLUTIONS
Trans 2 EPA ID:	Not reported

VELO3D (Continued) **S121468382**

Trans 2 Name:	Not reported
TSDF EPA ID:	CAT080014079
Trans Name:	VEOLIA ES TECHNICAL SOLUTIONS LLC RICHMOND
TSDF Alt EPA ID:	Not reported
TSDF Alt Name:	Not reported
Waste Code Description:	171 - Metal sludge (see 121
RCRA Code:	D007
Meth Code:	H141 - Storage, Bulking, And/Or Transfer Off Site--No Treatment/Reovery (H010-H129) Or (H131-H135)
Quantity Tons:	0.24
Waste Quantity:	480
Quantity Unit:	P
Additional Code 1:	Not reported
Additional Code 2:	Not reported
Additional Code 3:	Not reported
Additional Code 4:	Not reported
Additional Code 5:	Not reported
Shipment Date:	8/13/2020
Creation Date:	8/25/2020
Receipt Date:	8/18/2020
Manifest ID:	001523911VES
Trans EPA ID:	NJD080631369
Trans Name:	VEOLIA ES TECHNICAL SOLUTIONS
Trans 2 EPA ID:	Not reported
Trans 2 Name:	Not reported
TSDF EPA ID:	CAT080014079
Trans Name:	VEOLIA ES TECHNICAL SOLUTIONS LLC RICHMOND
TSDF Alt EPA ID:	Not reported
TSDF Alt Name:	Not reported
Waste Code Description:	352 - Other organic solids
RCRA Code:	D007
Meth Code:	H141 - Storage, Bulking, And/Or Transfer Off Site--No Treatment/Reovery (H010-H129) Or (H131-H135)
Quantity Tons:	0.48
Waste Quantity:	960
Quantity Unit:	P
Additional Code 1:	Not reported
Additional Code 2:	Not reported
Additional Code 3:	Not reported
Additional Code 4:	Not reported
Additional Code 5:	Not reported
Shipment Date:	7/30/2020
Creation Date:	8/11/2020
Receipt Date:	8/4/2020
Manifest ID:	001792226VES
Trans EPA ID:	NJD080631369
Trans Name:	VEOLIA ES TECHNICAL SOLUTIONS
Trans 2 EPA ID:	Not reported
Trans 2 Name:	Not reported
TSDF EPA ID:	CAT080014079
Trans Name:	VEOLIA ES TECHNICAL SOLUTIONS LLC RICHMOND
TSDF Alt EPA ID:	Not reported
TSDF Alt Name:	Not reported
Waste Code Description:	352 - Other organic solids
RCRA Code:	D007

VELO3D (Continued) **S121468382**

Meth Code:	H141 - Storage, Bulking, And/Or Transfer Off Site--No Treatment/Reovery (H010-H129) Or (H131-H135)
Quantity Tons:	0.48
Waste Quantity:	960
Quantity Unit:	P
Additional Code 1:	Not reported
Additional Code 2:	Not reported
Additional Code 3:	Not reported
Additional Code 4:	Not reported
Additional Code 5:	Not reported
Shipment Date:	7/30/2020
Creation Date:	8/11/2020
Receipt Date:	8/4/2020
Manifest ID:	001792226VES
Trans EPA ID:	NJD080631369
Trans Name:	VEOLIA ES TECHNICAL SOLUTIONS
Trans 2 EPA ID:	Not reported
Trans 2 Name:	Not reported
TSDF EPA ID:	CAT080014079
Trans Name:	VEOLIA ES TECHNICAL SOLUTIONS LLC RICHMOND
TSDF Alt EPA ID:	Not reported
TSDF Alt Name:	Not reported
Waste Code Description:	133 - Aqueous solution with 10% or more total organic residues
RCRA Code:	Not reported
Meth Code:	H141 - Storage, Bulking, And/Or Transfer Off Site--No Treatment/Reovery (H010-H129) Or (H131-H135)
Quantity Tons:	0.36
Waste Quantity:	720
Quantity Unit:	P
Additional Code 1:	Not reported
Additional Code 2:	Not reported
Additional Code 3:	Not reported
Additional Code 4:	Not reported
Additional Code 5:	Not reported
Shipment Date:	7/2/2020
Creation Date:	7/20/2020
Receipt Date:	7/7/2020
Manifest ID:	001795402VES
Trans EPA ID:	NJD080631369
Trans Name:	VEOLIA ES TECHNICAL SOLUTIONS
Trans 2 EPA ID:	Not reported
Trans 2 Name:	Not reported
TSDF EPA ID:	CAT080014079
Trans Name:	VEOLIA ES TECHNICAL SOLUTIONS LLC RICHMOND
TSDF Alt EPA ID:	Not reported
TSDF Alt Name:	Not reported
Waste Code Description:	352 - Other organic solids
RCRA Code:	D007
Meth Code:	H141 - Storage, Bulking, And/Or Transfer Off Site--No Treatment/Reovery (H010-H129) Or (H131-H135)
Quantity Tons:	0.24
Waste Quantity:	480
Quantity Unit:	P
Additional Code 1:	Not reported
Additional Code 2:	Not reported

VELO3D (Continued) **S121468382**

Additional Code 3:	Not reported
Additional Code 4:	Not reported
Additional Code 5:	Not reported

HWTS:

Name:	VELO3D
Address:	456 EAST MCGLINCY LANE
Address 2:	Not reported
City,State,Zip:	CAMPBELL, CA 95008
EPA ID:	CAL000453245
Inactive Date:	06/30/2020
Create Date:	03/04/2020
Last Act Date:	Not reported
Mailing Name:	Not reported
Mailing Address:	511 DIVISION ST
Mailing Address 2:	Not reported
Mailing City,State,Zip:	CAMPBELL, CA 95008
Owner Name:	BENNY BULLER
Owner Address:	511 DIVISION ST
Owner Address 2:	Not reported
Owner City,State,Zip:	CAMPBELL, CA 95008
Owner Phone:	Not reported
Owner Fax:	Not reported
Contact Name:	BRANDON MCCRACKEN
Contact Address:	511 DIVISION STREET
Contact Address 2:	Not reported
City,State,Zip:	CAMPBELL, CA 950080000
Contact Phone:	Not reported
Contact Fax:	Not reported
Facility Status:	Inactive
Facility Type:	PERMANENT
Category:	STATE
Latitude:	37.277001
Longitude:	-121.9416525

NAICS:

EPA ID:	CAL000453245
Create Date:	2020-03-04 13:24:04.723
NAICS Code:	541713
NAICS Description:	Research & Development in Nanotechnology
Issued EPA ID Date:	2020-03-04 13:24:04.71000
Inactive Date:	2020-06-30 00:00:00
Facility Name:	VELO3D
Facility Address:	456 EAST MCGLINCY LANE
Facility Address 2:	Not reported
Facility City:	CAMPBELL
Facility County:	Not reported
Facility State:	CA
Facility Zip:	95008

EPA ID:	CAL000453245
Create Date:	2020-03-04 13:24:04.723
NAICS Code:	541713
NAICS Description:	Research and Development in Nanotechnology
Issued EPA ID Date:	2020-03-04 13:24:04.71000
Inactive Date:	2020-06-30 00:00:00
Facility Name:	VELO3D

VELO3D (Continued) **S121468382**

Facility Address:	456 EAST MCGLINCY LANE
Facility Address 2:	Not reported
Facility City:	CAMPBELL
Facility County:	Not reported
Facility State:	CA
Facility Zip:	95008

O171 **RAILWAY DISTRIBUTING, INC.** **HIST UST** **U001600892**
NNW **264 RAILWAY AVE** **N/A**
1/8-1/4 **CAMPBELL, CA 95008**
0.170 mi.
895 ft. **Site 5 of 6 in cluster O**

Relative:
Lower

Actual:
207 ft.

HIST UST:

Name:	RAILWAY DISTRIBUTING, INC.
Address:	264 RAILWAY AVE
City,State,Zip:	CAMPBELL, CA 95008
File Number:	Not reported
URL:	Not reported
Region:	STATE
Facility ID:	00000068748
Facility Type:	Other
Other Type:	DISTRIBUTING
Contact Name:	Not reported
Telephone:	4088669266
Owner Name:	JOE SALVADOR
Owner Address:	1660 GATON DRIVE R-7
Owner City,St,Zip:	SAN JOSE, CA 95125
Total Tanks:	0001
Tank Num:	001
Container Num:	1
Year Installed:	1960
Tank Capacity:	00000550
Tank Used for:	WASTE
Type of Fuel:	1
Container Construction Thickness:	X
Leak Detection:	Visual, Stock Inventor, Sensor Instrument

O172 **RAILWAY DISTRIBUTING, INC.** **SWEEPS UST** **S101629635**
NNW **264 RAILWAY AVE** **CA FID UST** **N/A**
1/8-1/4 **CAMPBELL, CA 95008**
0.170 mi.
895 ft. **Site 6 of 6 in cluster O**

Relative:
Lower

Actual:
207 ft.

SWEEPS UST:

Name:	RAILWAY DISTRIBUTING, INC.
Address:	264 RAILWAY AVE
City:	CAMPBELL
Status:	Active
Comp Number:	68748
Number:	1
Board Of Equalization:	44-026338
Referral Date:	04-04-91
Action Date:	04-04-91

RAILWAY DISTRIBUTING, INC. (Continued) **S101629635**

Created Date:	02-29-88
Owner Tank Id:	1
SWRCB Tank Id:	43-008-068748-000001
Tank Status:	A
Capacity:	550
Active Date:	04-04-91
Tank Use:	M.V. FUEL
STG:	P
Content:	REG UNLEADED
Number Of Tanks:	1

CA FID UST:

Facility ID:	43012259
Regulated By:	UTNKA
Regulated ID:	00068748
Cortese Code:	Not reported
SIC Code:	Not reported
Facility Phone:	4088669266
Mail To:	Not reported
Mailing Address:	P O BOX
Mailing Address 2:	Not reported
Mailing City,St,Zip:	CAMPBELL 95008
Contact:	Not reported
Contact Phone:	Not reported
DUNs Number:	Not reported
NPDES Number:	Not reported
EPA ID:	Not reported
Comments:	Not reported
Status:	Active

S173 **SWEENEY & SONS INC.** **LUST** **S100234496**
SSW **70 CRISTICH LN** **HIST LUST** **N/A**
1/8-1/4 **CAMPBELL, CA 95008** **Cortese**
0.176 mi.
931 ft. **Site 1 of 8 in cluster S**

Relative:
Higher

Actual:
216 ft.

LUST REG 2:

Region:	2
Facility Id:	Not reported
Facility Status:	Case Closed
Case Number:	07S1W35N01f
How Discovered:	Not reported
Leak Cause:	Not reported
Leak Source:	Not reported
Date Leak Confirmed:	Not reported
Oversight Program:	LUST
Prelim. Site Assesment Wokplan Submitted:	Not reported
Preliminary Site Assesment Began:	9/4/1987
Pollution Characterization Began:	12/24/1997
Pollution Remediation Plan Submitted:	Not reported
Date Remediation Action Underway:	Not reported
Date Post Remedial Action Monitoring Began:	Not reported

HIST LUST SANTA CLARA:

Name:	Sweeney & Sons Inc.
Address:	70 Cristich Ln
City:	Campbell

SWEENEY & SONS INC. (Continued) **S100234496**

Region: SANTA CLARA
Region Code: 2
SCVWD ID: 07S1W35N01
Oversite Agency: SCVWD
Date Listed: 1998-01-01 00:00:00
Closed Date: 1998-01-06 00:00:00

CORTESE:

Name:	SWEENEY & SONS INC.
Address:	70 CRISTICH LN
City,State,Zip:	CAMPBELL, CA 95008
Region:	CORTESE
Envirostor Id:	Not reported
Global ID:	T0608501397
Site/Facility Type:	LUST CLEANUP SITE
Cleanup Status:	COMPLETED - CASE CLOSED
Status Date:	Not reported
Site Code:	Not reported
Latitude:	Not reported
Longitude:	Not reported
Owner:	Not reported
Enf Type:	Not reported
Swat R:	Not reported
Flag:	active
Order No:	Not reported
Waste Discharge System No:	Not reported
Effective Date:	Not reported
Region 2:	Not reported
WID Id:	Not reported
Solid Waste Id No:	Not reported
Waste Management Uit Name:	Not reported
File Name:	Active Open

S174 **CAMPBELL COLLISION CENTER** **RCRA NonGen / NLR** **1024801200**
SSW **70 CRISTICH LN** **CAL000225174**
1/8-1/4 **CAMPBELL, CA 95008**
0.176 mi.
931 ft. **Site 2 of 8 in cluster S**

Relative:
Higher

Actual:
216 ft.

RCRA Listings:

Date Form Received by Agency:	20011005
Handler Name:	Campbell Collision Center
Handler Address:	70 CRISTICH LN
Handler City,State,Zip:	CAMPBELL, CA 95008-0000
EPA ID:	CAL000225174
Contact Name:	ATA NAYEBZADEH, CEO
Contact Address:	70 CRISTICH LN
Contact City,State,Zip:	CAMPBELL, CA 95008
Contact Telephone:	408-559-4155
Contact Fax:	408-559-4147
Contact Email:	ATA@CAMPBELLCOLLISION.COM
Contact Title:	Not reported
EPA Region:	09
Land Type:	Not reported
Federal Waste Generator Description:	Not a generator, verified
Non-Notifier:	Not reported
Biennial Report Cycle:	Not reported

CAMPBELL COLLISION CENTER (Continued) **1024801200**

Accessibility:	Not reported
Active Site Indicator:	Handler Activities
State District Owner:	Not reported
State District:	Not reported
Mailing Address:	70 CRISTICH LN
Mailing City,State,Zip:	CAMPBELL, CA 95008-0000
Owner Name:	Ata Nayebzadeh
Owner Type:	Other
Operator Name:	Ata Nayebzadeh, Ceo
Operator Type:	Other
Short-Term Generator Activity:	No
Importer Activity:	No
Mixed Waste Generator:	No
Transporter Activity:	No
Transfer Facility Activity:	No
Recycler Activity with Storage:	No
Small Quantity On-Site Burner Exemption:	No
Smelting Melting and Refining Furnace Exemption:	No
Underground Injection Control:	No
Off-Site Waste Receipt:	No
Universal Waste Indicator:	Yes
Universal Waste Destination Facility:	Yes
Federal Universal Waste:	No
Active Site State-Reg Handler:	---
Federal Facility Indicator:	Not reported
Hazardous Secondary Material Indicator:	N
Sub-Part K Indicator:	Not reported
2018 GPRA Permit Baseline:	Not on the Baseline
2018 GPRA Renewals Baseline:	Not on the Baseline
202 GPRA Corrective Action Baseline:	No
Subject to Corrective Action Universe:	No
Non-TSDFs Where RCRA CA has Been Imposed Universe:	No
Corrective Action Priority Ranking:	No NCAPS ranking
Environmental Control Indicator:	No
Institutional Control Indicator:	No
Human Exposure Controls Indicator:	N/A
Groundwater Controls Indicator:	N/A
Significant Non-Complier Universe:	No
Unaddressed Significant Non-Complier Universe:	No
Addressed Significant Non-Complier Universe:	No
Significant Non-Complier With a Compliance Schedule Universe:	No
Financial Assurance Required:	Not reported
Handler Date of Last Change:	20181120
Recognized Trader-Importer:	No
Recognized Trader-Exporter:	No
Importer of Spent Lead Acid Batteries:	No
Exporter of Spent Lead Acid Batteries:	No
Recycler Activity Without Storage:	No
Manifest Broker:	No
Sub-Part P Indicator:	No

Handler - Owner Operator:

Owner/Operator Indicator:	Operator
Owner/Operator Name: ATA NAYEBZADEH, CEO	
Legal Status:	Other
Date Became Current:	Not reported

CAMPBELL COLLISION CENTER (Continued) **1024801200**

Date Ended Current: Not reported
Owner/Operator Address: 70 CRISTICH LN
Owner/Operator City,State,Zip: CAMPBELL, CA 95008
Owner/Operator Telephone: 408-559-4155
Owner/Operator Telephone Ext: Not reported
Owner/Operator Fax: Not reported
Owner/Operator Email: Not reported

Owner/Operator Indicator: Owner
Owner/Operator Name: ATA NAYEBZADEH
Legal Status: Other
Date Became Current: Not reported
Date Ended Current: Not reported
Owner/Operator Address: 70 CRISTICH LN
Owner/Operator City,State,Zip: CAMPBELL, CA 95008-5424
Owner/Operator Telephone: 408-559-4155
Owner/Operator Telephone Ext: Not reported
Owner/Operator Fax: Not reported
Owner/Operator Email: Not reported

Historic Generators:
Receive Date: 20011005
Handler Name: CAMPBELL COLLISION CENTER
Federal Waste Generator Description: Not a generator, verified
State District Owner: Not reported
Large Quantity Handler of Universal Waste: No
Recognized Trader Importer: Not reported
Recognized Trader Exporter: Not reported
Spent Lead Acid Battery Importer: Not reported
Spent Lead Acid Battery Exporter: Not reported
Current Record: Yes
Non Storage Recycler Activity: Not reported
Electronic Manifest Broker: Not reported

List of NAICS Codes and Descriptions:
NAICS Code: 811121
NAICS Description: AUTOMOTIVE BODY, PAINT, AND INTERIOR REPAIR AND MAINTENANCE

Facility Has Received Notices of Violations:
Violations: No Violations Found

Evaluation Action Summary:
Evaluations: No Evaluations Found

S175 **CAMPBELL COLLISION CENTER INC** **LUST** **S103972520**
SSW **70 CRISTICH LN** **CERS HAZ WASTE** **N/A**
1/8-1/4 **CAMPBELL, CA 95008** **CUPA Listings**
0.176 mi. **EMI**
931 ft. **Site 3 of 8 in cluster S** **HIST CORTESE**
CERS

Relative:
Higher

Actual:
216 ft.

LUST:
Name: SWEENEY & SONS INC.
Address: 70 CRISTICH LN
City,State,Zip: CAMPBELL, CA 95008

CAMPBELL COLLISION CENTER INC (Continued) **S103972520**

Lead Agency:	SANTA CLARA COUNTY LOP
Case Type:	LUST Cleanup Site
Geo Track:	http://geotracker.waterboards.ca.gov/profile_report.asp?global_id=T0608501397
Global Id:	T0608501397
Latitude:	37.2765768429012
Longitude:	-121.945072192799
Status:	Completed - Case Closed
Status Date:	01/06/1998
Case Worker:	DEH
RB Case Number:	Not reported
Local Agency:	SANTA CLARA COUNTY LOP
File Location:	All Files are on GeoTracker or in the Local Agency Database
Local Case Number:	Not reported
Potential Media Affect:	Soil
Potential Contaminants of Concern:	Gasoline
EPA Region:	9
Coordinate Source:	Google Map Move
Cuf Case:	NO
Quantity Released Gallons:	Not reported
Begin Date:	09/04/1987
Leak Reported Date:	12/07/1997
How Discovered:	Not reported
How Discovered Description:	Not reported
Discharge Source:	Not reported
Discharge Cause:	Not reported
Stop Method:	Not reported
Stop Description:	Not reported
No Further Action Date:	01/06/1998
CA Water Watershed Name:	Santa Clara - Guadalupe River (205.40)
Dwr Groundwater Subbasin Name:	Santa Clara Valley - Santa Clara (2-009.02)
Disadvantaged Community:	Not reported
CA Enviroscreen 3 Score:	16-20%
CA Enviroscreen 4 Score:	25-30%
Military DOD Site:	No
Facility Project Subtype:	Not reported
RWQCB Region:	SAN FRANCISCO BAY RWQCB (REGION 2)
Site History:	Not reported

LUST:

Global Id:	T0608501397
Contact Type:	Local Agency Caseworker - Primary Caseworker
Contact Name:	DEH CASEWORKER
Organization Name:	SANTA CLARA COUNTY LOP
Address:	1555 Berger Drive, Suite 300
City:	SAN JOSE
Email:	smp@deh.sccgov.org
Phone Number:	4089183400

Global Id:	T0608501397
Contact Type:	Regional Board Caseworker
Contact Name:	Regional Water Board
Organization Name:	SAN FRANCISCO BAY RWQCB (REGION 2)
Address:	1515 CLAY ST SUITE 1400
City:	OAKLAND
Email:	Not reported
Phone Number:	Not reported

CAMPBELL COLLISION CENTER INC (Continued) **S103972520**

LUST:

Global Id:	T0608501397
Action Type:	ENFORCEMENT
Date:	01/06/1998
Action:	Closure/No Further Action Letter
Global Id:	T0608501397
Action Type:	Other
Date:	12/07/1997
Action:	Leak Reported
Global Id:	T0608501397
Action Type:	ENFORCEMENT
Date:	11/02/1995
Action:	Staff Letter - #21518
Global Id:	T0608501397
Action Type:	RESPONSE
Date:	01/06/1998
Action:	Other Report / Document
Global Id:	T0608501397
Action Type:	ENFORCEMENT
Date:	10/10/1995
Action:	Notice of Responsibility - #39457
Global Id:	T0608501397
Action Type:	RESPONSE
Date:	01/31/1996
Action:	Soil and Water Investigation Report

LUST:

Global Id:	T0608501397
Status:	Open - Case Begin Date
Status Date:	09/04/1987
Global Id:	T0608501397
Status:	Open - Site Assessment
Status Date:	09/04/1987
Global Id:	T0608501397
Status:	Open - Site Assessment
Status Date:	12/24/1997
Global Id:	T0608501397
Status:	Completed - Case Closed
Status Date:	01/06/1998

LUST SANTA CLARA:

Name:	SWEENEY & SONS INC.
Address:	70 CRISTICH LN
City,State,Zip:	CAMPBELL, CA
Region:	SANTA CLARA
SCVWD ID:	07S1W35N01F
Date Closed:	01/06/1998

CAMPBELL COLLISION CENTER INC (Continued) **S103972520**

EDR Link ID: 07S1W35N01F

CERS HAZ WASTE:

Name:	CAMPBELL COLLISION CENTER INC
Address:	70 CRISTICH LN
City,State,Zip:	CAMPBELL, CA 95008
Site ID:	16131
CERS ID:	10355119
CERS Description:	Hazardous Waste Generator

CUPA SANTA CLARA:

Name:	CAMPBELL COLLISION CENTER INC
Address:	70 CRISTICH LN
City,State,Zip:	CAMPBELL, CA 95008
Region:	SANTA CLARA
Telephone:	4083794144
UDF Email:	Not reported
PE#:	2205
Program Description:	GENERATES 100 KG YR TO <5 TONS/YR
Program Identifier:	DEH PERMIT-HAZ WASTE GENERATOR PROGRAM
Latitude:	37.275981
Longitude:	-121.945031
Record ID:	PR0330210
Facility ID:	FA0254398

EMI:

Name:	CAMPBELL COLLISION CENTER INC
Address:	70 CRISTICH LANE
City,State,Zip:	CAMPBELL, CA 950080000
Year:	2002
County Code:	43
Air Basin:	SF
Facility ID:	13571
Air District Name:	BA
SIC Code:	7532
Air District Name:	BAY AREA AQMD
Community Health Air Pollution Info System:	Not reported
Consolidated Emission Reporting Rule:	Not reported
Total Organic Hydrocarbon Gases Tons/Yr:	1
Reactive Organic Gases Tons/Yr:	1
Carbon Monoxide Emissions Tons/Yr:	0
NOX - Oxides of Nitrogen Tons/Yr:	0
SOX - Oxides of Sulphur Tons/Yr:	0
Particulate Matter Tons/Yr:	0
Part. Matter 10 Micrometers and Smllr Tons/Yr:	0

Name:	CAMPBELL COLLISION CENTER INC
Address:	70 CRISTICH LANE
City,State,Zip:	CAMPBELL, CA 950080000
Year:	2003
County Code:	43
Air Basin:	SF
Facility ID:	13571
Air District Name:	BA
SIC Code:	7532
Air District Name:	BAY AREA AQMD

CAMPBELL COLLISION CENTER INC (Continued) **S103972520**

Community Health Air Pollution Info System:	Not reported
Consolidated Emission Reporting Rule:	Not reported
Total Organic Hydrocarbon Gases Tons/Yr:	1
Reactive Organic Gases Tons/Yr:	1
Carbon Monoxide Emissions Tons/Yr:	0
NOX - Oxides of Nitrogen Tons/Yr:	0
SOX - Oxides of Sulphur Tons/Yr:	0
Particulate Matter Tons/Yr:	0
Part. Matter 10 Micrometers and Smllr Tons/Yr:	0

Name:	CAMPBELL COLLISION CENTER INC
Address:	70 CRISTICH LANE
City,State,Zip:	CAMPBELL, CA 950080000
Year:	2004
County Code:	43
Air Basin:	SF
Facility ID:	13571
Air District Name:	BA
SIC Code:	7532
Air District Name:	BAY AREA AQMD
Community Health Air Pollution Info System:	Not reported
Consolidated Emission Reporting Rule:	Not reported
Total Organic Hydrocarbon Gases Tons/Yr:	0.994
Reactive Organic Gases Tons/Yr:	0.880525
Carbon Monoxide Emissions Tons/Yr:	0
NOX - Oxides of Nitrogen Tons/Yr:	0
SOX - Oxides of Sulphur Tons/Yr:	0
Particulate Matter Tons/Yr:	0
Part. Matter 10 Micrometers and Smllr Tons/Yr:	0

Name:	CAMPBELL COLLISION CENTER INC
Address:	70 CRISTICH LANE
City,State,Zip:	CAMPBELL, CA 950080000
Year:	2005
County Code:	43
Air Basin:	SF
Facility ID:	13571
Air District Name:	BA
SIC Code:	7532
Air District Name:	BAY AREA AQMD
Community Health Air Pollution Info System:	Not reported
Consolidated Emission Reporting Rule:	Not reported
Total Organic Hydrocarbon Gases Tons/Yr:	.994
Reactive Organic Gases Tons/Yr:	.880525
Carbon Monoxide Emissions Tons/Yr:	0
NOX - Oxides of Nitrogen Tons/Yr:	0
SOX - Oxides of Sulphur Tons/Yr:	0
Particulate Matter Tons/Yr:	0
Part. Matter 10 Micrometers and Smllr Tons/Yr:	0

Name:	CAMPBELL COLLISION CENTER INC
Address:	70 CRISTICH LANE
City,State,Zip:	CAMPBELL, CA 950080000
Year:	2006
County Code:	43
Air Basin:	SF
Facility ID:	13571

CAMPBELL COLLISION CENTER INC (Continued) **S103972520**

Air District Name:	BA
SIC Code:	7532
Air District Name:	BAY AREA AQMD
Community Health Air Pollution Info System:	Not reported
Consolidated Emission Reporting Rule:	Not reported
Total Organic Hydrocarbon Gases Tons/Yr:	.366
Reactive Organic Gases Tons/Yr:	.322786
Carbon Monoxide Emissions Tons/Yr:	0
NOX - Oxides of Nitrogen Tons/Yr:	0
SOX - Oxides of Sulphur Tons/Yr:	0
Particulate Matter Tons/Yr:	0
Part. Matter 10 Micrometers and Smllr Tons/Yr:	0

Name:	CAMPBELL COLLISION CENTER INC
Address:	70 CRISTICH LANE
City,State,Zip:	CAMPBELL, CA 950080000
Year:	2007
County Code:	43
Air Basin:	SF
Facility ID:	13571
Air District Name:	BA
SIC Code:	7532
Air District Name:	BAY AREA AQMD
Community Health Air Pollution Info System:	Not reported
Consolidated Emission Reporting Rule:	Not reported
Total Organic Hydrocarbon Gases Tons/Yr:	.366
Reactive Organic Gases Tons/Yr:	.322786
Carbon Monoxide Emissions Tons/Yr:	0
NOX - Oxides of Nitrogen Tons/Yr:	0
SOX - Oxides of Sulphur Tons/Yr:	0
Particulate Matter Tons/Yr:	0
Part. Matter 10 Micrometers and Smllr Tons/Yr:	0

Name:	CAMPBELL COLLISION CENTER INC
Address:	70 CRISTICH LANE
City,State,Zip:	CAMPBELL, CA 95008
Year:	2008
County Code:	43
Air Basin:	SF
Facility ID:	13571
Air District Name:	BA
SIC Code:	7532
Air District Name:	BAY AREA AQMD
Community Health Air Pollution Info System:	Not reported
Consolidated Emission Reporting Rule:	Not reported
Total Organic Hydrocarbon Gases Tons/Yr:	.366
Reactive Organic Gases Tons/Yr:	.322786
Carbon Monoxide Emissions Tons/Yr:	0
NOX - Oxides of Nitrogen Tons/Yr:	0
SOX - Oxides of Sulphur Tons/Yr:	0
Particulate Matter Tons/Yr:	0
Part. Matter 10 Micrometers and Smllr Tons/Yr:	0

Name:	CAMPBELL COLLISION CENTER INC
Address:	70 CRISTICH LANE
City,State,Zip:	CAMPBELL, CA 95008
Year:	2009

CAMPBELL COLLISION CENTER INC (Continued) **S103972520**

County Code:	43
Air Basin:	SF
Facility ID:	13571
Air District Name:	BA
SIC Code:	7532
Air District Name:	BAY AREA AQMD
Community Health Air Pollution Info System:	Not reported
Consolidated Emission Reporting Rule:	Not reported
Total Organic Hydrocarbon Gases Tons/Yr:	0.36599999999999999
Reactive Organic Gases Tons/Yr:	0.32278600000000002
Carbon Monoxide Emissions Tons/Yr:	0
NOX - Oxides of Nitrogen Tons/Yr:	0
SOX - Oxides of Sulphur Tons/Yr:	0
Particulate Matter Tons/Yr:	0
Part. Matter 10 Micrometers and Smllr Tons/Yr:	0

Name:	CAMPBELL COLLISION CENTER INC
Address:	70 CRISTICH LANE
City,State,Zip:	CAMPBELL, CA 95008
Year:	2010
County Code:	43
Air Basin:	SF
Facility ID:	13571
Air District Name:	BA
SIC Code:	7532
Air District Name:	BAY AREA AQMD
Community Health Air Pollution Info System:	Not reported
Consolidated Emission Reporting Rule:	Not reported
Total Organic Hydrocarbon Gases Tons/Yr:	0.13700000000000001
Reactive Organic Gases Tons/Yr:	0.10613740000000001
Carbon Monoxide Emissions Tons/Yr:	0
NOX - Oxides of Nitrogen Tons/Yr:	0
SOX - Oxides of Sulphur Tons/Yr:	0
Particulate Matter Tons/Yr:	0
Part. Matter 10 Micrometers and Smllr Tons/Yr:	0

Name:	CAMPBELL COLLISION CENTER INC
Address:	70 CRISTICH LANE
City,State,Zip:	CAMPBELL, CA 95008
Year:	2011
County Code:	43
Air Basin:	SF
Facility ID:	13571
Air District Name:	BA
SIC Code:	7532
Air District Name:	BAY AREA AQMD
Community Health Air Pollution Info System:	Not reported
Consolidated Emission Reporting Rule:	Not reported
Total Organic Hydrocarbon Gases Tons/Yr:	0.137
Reactive Organic Gases Tons/Yr:	0.1061374
Carbon Monoxide Emissions Tons/Yr:	0
NOX - Oxides of Nitrogen Tons/Yr:	0
SOX - Oxides of Sulphur Tons/Yr:	0
Particulate Matter Tons/Yr:	0
Part. Matter 10 Micrometers and Smllr Tons/Yr:	0

Name:	CAMPBELL COLLISION CENTER INC

CAMPBELL COLLISION CENTER INC (Continued) **S103972520**

Address:	70 CRISTICH LANE
City,State,Zip:	CAMPBELL, CA 95008
Year:	2012
County Code:	43
Air Basin:	SF
Facility ID:	13571
Air District Name:	BA
SIC Code:	7532
Air District Name:	BAY AREA AQMD
Community Health Air Pollution Info System:	Not reported
Consolidated Emission Reporting Rule:	Not reported
Total Organic Hydrocarbon Gases Tons/Yr:	0.137
Reactive Organic Gases Tons/Yr:	0.1061374
Carbon Monoxide Emissions Tons/Yr:	0
NOX - Oxides of Nitrogen Tons/Yr:	0
SOX - Oxides of Sulphur Tons/Yr:	0
Particulate Matter Tons/Yr:	0
Part. Matter 10 Micrometers and Smllr Tons/Yr:	0

Name:	CAMPBELL COLLISION CENTER INC
Address:	70 CRISTICH LANE
City,State,Zip:	CAMPBELL, CA 95008
Year:	2013
County Code:	43
Air Basin:	SF
Facility ID:	13571
Air District Name:	BA
SIC Code:	7532
Air District Name:	BAY AREA AQMD
Community Health Air Pollution Info System:	Not reported
Consolidated Emission Reporting Rule:	Not reported
Total Organic Hydrocarbon Gases Tons/Yr:	0.137
Reactive Organic Gases Tons/Yr:	0.1061374
Carbon Monoxide Emissions Tons/Yr:	0
NOX - Oxides of Nitrogen Tons/Yr:	0
SOX - Oxides of Sulphur Tons/Yr:	0
Particulate Matter Tons/Yr:	0
Part. Matter 10 Micrometers and Smllr Tons/Yr:	0

Name:	CAMPBELL COLLISION CENTER INC
Address:	70 CRISTICH LANE
City,State,Zip:	CAMPBELL, CA 95008
Year:	2014
County Code:	43
Air Basin:	SF
Facility ID:	13571
Air District Name:	BA
SIC Code:	7532
Air District Name:	BAY AREA AQMD
Community Health Air Pollution Info System:	Not reported
Consolidated Emission Reporting Rule:	Not reported
Total Organic Hydrocarbon Gases Tons/Yr:	0.238024482
Reactive Organic Gases Tons/Yr:	0
Carbon Monoxide Emissions Tons/Yr:	0
NOX - Oxides of Nitrogen Tons/Yr:	0
SOX - Oxides of Sulphur Tons/Yr:	0
Particulate Matter Tons/Yr:	0

CAMPBELL COLLISION CENTER INC (Continued) **S103972520**

Part. Matter 10 Micrometers and Smllr Tons/Yr:0

Name:	CAMPBELL COLLISION CENTER INC
Address:	70 CRISTICH LANE
City,State,Zip:	CAMPBELL, CA 95008
Year:	2015
County Code:	43
Air Basin:	SF
Facility ID:	13571
Air District Name:	BA
SIC Code:	7532
Air District Name:	BAY AREA AQMD
Community Health Air Pollution Info System:	Not reported
Consolidated Emission Reporting Rule:	Not reported
Total Organic Hydrocarbon Gases Tons/Yr:	0.23802449
Reactive Organic Gases Tons/Yr:	0.23802449
Carbon Monoxide Emissions Tons/Yr:	0
NOX - Oxides of Nitrogen Tons/Yr:	0
SOX - Oxides of Sulphur Tons/Yr:	0
Particulate Matter Tons/Yr:	0
Part. Matter 10 Micrometers and Smllr Tons/Yr:	0

Name:	CAMPBELL COLLISION CENTER INC
Address:	70 CRISTICH LN
City,State,Zip:	CAMPBELL, CA 95008
Year:	2018
County Code:	43
Air Basin:	SF
Facility ID:	13571
Air District Name:	BA
SIC Code:	7532
Air District Name:	BAY AREA AQMD
Community Health Air Pollution Info System:	Not reported
Consolidated Emission Reporting Rule:	Not reported
Total Organic Hydrocarbon Gases Tons/Yr:	0.081024003
Reactive Organic Gases Tons/Yr:	0.080043612564
Carbon Monoxide Emissions Tons/Yr:	Not reported
NOX - Oxides of Nitrogen Tons/Yr:	Not reported
SOX - Oxides of Sulphur Tons/Yr:	Not reported
Particulate Matter Tons/Yr:	Not reported
Part. Matter 10 Micrometers and Smllr Tons/Yr:	Not reported

Name:	CAMPBELL COLLISION CENTER INC
Address:	70 CRISTICH LN
City,State,Zip:	CAMPBELL, CA 95008
Year:	2019
County Code:	43
Air Basin:	SF
Facility ID:	13571
Air District Name:	BA
SIC Code:	7532
Air District Name:	BAY AREA AQMD
Community Health Air Pollution Info System:	Not reported
Consolidated Emission Reporting Rule:	Not reported
Total Organic Hydrocarbon Gases Tons/Yr:	0.172560007
Reactive Organic Gases Tons/Yr:	0.17047203092
Carbon Monoxide Emissions Tons/Yr:	Not reported

CAMPBELL COLLISION CENTER INC (Continued) **S103972520**

NOX - Oxides of Nitrogen Tons/Yr:	Not reported
SOX - Oxides of Sulphur Tons/Yr:	Not reported
Particulate Matter Tons/Yr:	Not reported
Part. Matter 10 Micrometers and Smllr Tons/Yr:	Not reported

Name:	CAMPBELL COLLISION CENTER INC
Address:	70 CRISTICH LN
City,State,Zip:	CAMPBELL, CA 95008
Year:	2020
County Code:	43
Air Basin:	SF
Facility ID:	13571
Air District Name:	BA
SIC Code:	7532
Air District Name:	BAY AREA AQMD
Community Health Air Pollution Info System:	Not reported
Consolidated Emission Reporting Rule:	Not reported
Total Organic Hydrocarbon Gases Tons/Yr:	0.172560007
Reactive Organic Gases Tons/Yr:	0.17047203092
Carbon Monoxide Emissions Tons/Yr:	Not reported
NOX - Oxides of Nitrogen Tons/Yr:	Not reported
SOX - Oxides of Sulphur Tons/Yr:	Not reported
Particulate Matter Tons/Yr:	Not reported
Part. Matter 10 Micrometers and Smllr Tons/Yr:	Not reported

Name:	CAMPBELL COLLISION CENTER INC
Address:	70 CRISTICH LN
City,State,Zip:	CAMPBELL, CA 95008
Year:	2021
County Code:	43
Air Basin:	SF
Facility ID:	13571
Air District Name:	BA
SIC Code:	7532
Air District Name:	BAY AREA AQMD
Community Health Air Pollution Info System:	Not reported
Consolidated Emission Reporting Rule:	Not reported
Total Organic Hydrocarbon Gases Tons/Yr:	0.559320016
Reactive Organic Gases Tons/Yr:	0.55255224381
Carbon Monoxide Emissions Tons/Yr:	Not reported
NOX - Oxides of Nitrogen Tons/Yr:	Not reported
SOX - Oxides of Sulphur Tons/Yr:	Not reported
Particulate Matter Tons/Yr:	Not reported
Part. Matter 10 Micrometers and Smllr Tons/Yr:	Not reported

HIST CORTESE:

edr_fname:	SWEENEY & SONS INC
edr_fadd1:	70 CRISTICH
City,State,Zip:	CAMPBELL, CA
Region:	CORTESE
Facility County Code:	43
Reg By:	LTNKA
Reg Id:	43-1425

CERS:

Name:	SWEENEY & SONS INC.

CAMPBELL COLLISION CENTER INC (Continued) **S103972520**

Address:	70 CRISTICH LN
City,State,Zip:	CAMPBELL, CA 95008
Site ID:	688743
CERS ID:	T0608501397
CERS Description:	Leaking Underground Storage Tank Cleanup Site

Affiliation:

Affiliation Type Desc:	Local Agency Caseworker
Entity Name:	DEH CASEWORKER - SANTA CLARA COUNTY LOP
Entity Title:	Not reported
Affiliation Address:	1555 Berger Drive, Suite 300
Affiliation City:	SAN JOSE
Affiliation State:	CA
Affiliation Country:	Not reported
Affiliation Zip:	Not reported
Affiliation Phone:	4089183400,

Affiliation Type Desc:	Regional Board Caseworker
Entity Name:	Regional Water Board - SAN FRANCISCO BAY RWQCB (REGION 2)
Entity Title:	Not reported
Affiliation Address:	1515 CLAY ST SUITE 1400
Affiliation City:	OAKLAND
Affiliation State:	CA
Affiliation Country:	Not reported
Affiliation Zip:	Not reported
Affiliation Phone:	,

Name:	CAMPBELL COLLISION CENTER
Address:	70 CRISTICH LANE
City,State,Zip:	CAMPBELL, CA 95008-5424
Site ID:	457601
CERS ID:	110021321381
CERS Description:	US EPA Air Emission Inventory System (EIS)

R176 **BOUTON CONSTRUCTION INC** **RCRA NonGen / NLR** **1027686100**
South **420 E MCGLINCY LANE** **CAC003228241**
1/8-1/4 **CAMPBELL, CA 95008**
0.177 mi.
936 ft. **Site 4 of 8 in cluster R**

Relative:
Higher

Actual:
218 ft.

RCRA Listings:

Date Form Received by Agency:	20230418
Handler Name:	Bouton Construction Inc
Handler Address:	420 E MCGLINCY LANE
Handler City,State,Zip:	CAMPBELL, CA 95008
EPA ID:	CAC003228241
Contact Name:	JULIAN CANELA
Contact Address:	420 E MCGLINCY LANE
Contact City,State,Zip:	CAMPBELL, CA 95008
Contact Telephone:	408-614-4507
Contact Fax:	Not reported
Contact Email:	JULIANM@BOUTONCONSTRUCTION.COM
Contact Title:	Not reported
EPA Region:	09
Land Type:	Not reported
Federal Waste Generator Description:	Not a generator, verified
Non-Notifier:	Not reported

BOUTON CONSTRUCTION INC (Continued) **1027686100**

Biennial Report Cycle:	Not reported
Accessibility:	Not reported
Active Site Indicator:	Not reported
State District Owner:	Not reported
State District:	Not reported
Mailing Address:	420 E MCGLINCY LANE
Mailing City,State,Zip:	CAMPBELL, CA 95008
Owner Name:	Chad Bouton
Owner Type:	Other
Operator Name:	Julian Canela
Operator Type:	Other
Short-Term Generator Activity:	No
Importer Activity:	No
Mixed Waste Generator:	No
Transporter Activity:	No
Transfer Facility Activity:	No
Recycler Activity with Storage:	No
Small Quantity On-Site Burner Exemption:	No
Smelting Melting and Refining Furnace Exemption:	No
Underground Injection Control:	No
Off-Site Waste Receipt:	No
Universal Waste Indicator:	No
Universal Waste Destination Facility:	No
Federal Universal Waste:	No
Active Site State-Reg Handler:	---
Federal Facility Indicator:	Not reported
Hazardous Secondary Material Indicator:	N
Sub-Part K Indicator:	Not reported
2018 GPRA Permit Baseline:	Not on the Baseline
2018 GPRA Renewals Baseline:	Not on the Baseline
202 GPRA Corrective Action Baseline:	No
Subject to Corrective Action Universe:	No
Non-TSDFs Where RCRA CA has Been Imposed Universe:	No
Corrective Action Priority Ranking:	No NCAPS ranking
Environmental Control Indicator:	No
Institutional Control Indicator:	No
Human Exposure Controls Indicator:	N/A
Groundwater Controls Indicator:	N/A
Significant Non-Complier Universe:	No
Unaddressed Significant Non-Complier Universe:	No
Addressed Significant Non-Complier Universe:	No
Significant Non-Complier With a Compliance Schedule Universe:	No
Financial Assurance Required:	Not reported
Handler Date of Last Change:	20230418
Recognized Trader-Importer:	No
Recognized Trader-Exporter:	No
Importer of Spent Lead Acid Batteries:	No
Exporter of Spent Lead Acid Batteries:	No
Recycler Activity Without Storage:	No
Manifest Broker:	No
Sub-Part P Indicator:	No

Handler - Owner Operator:

Owner/Operator Indicator:	Operator
Owner/Operator Name: JULIAN CANELA	
Legal Status:	Other

BOUTON CONSTRUCTION INC (Continued) **1027686100**

Date Became Current:	Not reported
Date Ended Current:	Not reported
Owner/Operator Address:	420 E MCGLINCY LANE
Owner/Operator City,State,Zip:	CAMPBELL, CA 95008
Owner/Operator Telephone:	408-614-4507
Owner/Operator Telephone Ext:	Not reported
Owner/Operator Fax:	Not reported
Owner/Operator Email:	Not reported

Owner/Operator Indicator:	Owner
Owner/Operator Name: CHAD BOUTON	
Legal Status:	Other
Date Became Current:	Not reported
Date Ended Current:	Not reported
Owner/Operator Address:	420 E MCGLINCY LANE
Owner/Operator City,State,Zip:	CAMPBELL, CA 95008
Owner/Operator Telephone:	408-429-0708
Owner/Operator Telephone Ext:	Not reported
Owner/Operator Fax:	Not reported
Owner/Operator Email:	Not reported

Historic Generators:

Receive Date:	20230418
Handler Name:	BOUTON CONSTRUCTION INC
Federal Waste Generator Description:	Not a generator, verified
State District Owner:	Not reported
Large Quantity Handler of Universal Waste:	No
Recognized Trader Importer:	No
Recognized Trader Exporter:	No
Spent Lead Acid Battery Importer:	No
Spent Lead Acid Battery Exporter:	No
Current Record:	Yes
Non Storage Recycler Activity:	No
Electronic Manifest Broker:	No

List of NAICS Codes and Descriptions:

NAICS Code:	237110
NAICS Description:	WATER AND SEWER LINE AND RELATED STRUCTURES CONSTRUCTION

Facility Has Received Notices of Violations:

Violations:	No Violations Found

Evaluation Action Summary:

Evaluations:	No Evaluations Found

R177 South 1/8-1/4 0.177 mi. 936 ft. | **CUSHMAN CONSTRUCTION 420 MCGLINCEY LN CAMPBELL, CA 95008** | **LUST, HIST LUST, Cortese, HIST CORTESE, CERS** | **S103472892 N/A**

Site 5 of 8 in cluster R

Relative: Higher

Actual: 218 ft.

LUST:

Name:	CUSHMAN CONSTRUCTION
Address:	420 MCGLINCEY LN
City,State,Zip:	CAMPBELL, CA 95008
Lead Agency:	SANTA CLARA COUNTY LOP
Case Type:	LUST Cleanup Site
Geo Track:	http://geotracker.waterboards.ca.gov/profile_report.asp?global_id=T0608501722
Global Id:	T0608501722
Latitude:	37.277089
Longitude:	-121.940261
Status:	Completed - Case Closed
Status Date:	11/12/1999
Case Worker:	DEH
RB Case Number:	Not reported
Local Agency:	SANTA CLARA COUNTY LOP
File Location:	All Files are on GeoTracker or in the Local Agency Database
Local Case Number:	Not reported
Potential Media Affect:	Aquifer used for drinking water supply
Potential Contaminants of Concern:	Gasoline
EPA Region:	9
Coordinate Source:	* Digitized From APN (Acessor Parcel Maps)
Cuf Case:	YES
Quantity Released Gallons:	Not reported
Begin Date:	11/20/1990
Leak Reported Date:	11/20/1990
How Discovered:	Not reported
How Discovered Description:	Not reported
Discharge Source:	Not reported
Discharge Cause:	Not reported
Stop Method:	Not reported
Stop Description:	Not reported
No Further Action Date:	11/12/1999
CA Water Watershed Name:	Santa Clara - Guadalupe River (205.40)
Dwr Groundwater Subbasin Name:	Santa Clara Valley - Santa Clara (2-009.02)
Disadvantaged Community:	Not reported
CA Enviroscreen 3 Score:	21-25%
CA Enviroscreen 4 Score:	15-20%
Military DOD Site:	No
Facility Project Subtype:	Not reported
RWQCB Region:	SAN FRANCISCO BAY RWQCB (REGION 2)
Site History:	Not reported

LUST:

Global Id:	T0608501722
Contact Type:	Local Agency Caseworker - Primary Caseworker
Contact Name:	DEH CASEWORKER
Organization Name:	SANTA CLARA COUNTY LOP
Address:	1555 Berger Drive, Suite 300
City:	SAN JOSE
Email:	smp@deh.sccgov.org
Phone Number:	4089183400

Global Id:	T0608501722
Contact Type:	Regional Board Caseworker

CUSHMAN CONSTRUCTION (Continued) **S103472892**

Contact Name: Regional Water Board
Organization Name: SAN FRANCISCO BAY RWQCB (REGION 2)
Address: 1515 CLAY ST SUITE 1400
City: OAKLAND
Email: Not reported
Phone Number: Not reported

LUST:
Global Id: T0608501722
Action Type: Other
Date: 11/20/1990
Action: Leak Reported

Global Id: T0608501722
Action Type: RESPONSE
Date: 01/21/1999
Action: Other Report / Document

Global Id: T0608501722
Action Type: ENFORCEMENT
Date: 11/12/1999
Action: Closure/No Further Action Letter

Global Id: T0608501722
Action Type: ENFORCEMENT
Date: 02/05/1993
Action: Notice of Violation - #39459

Global Id: T0608501722
Action Type: REMEDIATION
Date: 12/04/1990
Action: Excavation

LUST:
Global Id: T0608501722
Status: Open - Case Begin Date
Status Date: 11/20/1990

Global Id: T0608501722
Status: Open - Site Assessment
Status Date: 07/22/1992

Global Id: T0608501722
Status: Completed - Case Closed
Status Date: 11/12/1999

LUST REG 2:
Region: 2
Facility Id: Not reported
Facility Status: Case Closed
Case Number: 07S1W35P01f
How Discovered: Not reported
Leak Cause: Not reported
Leak Source: Not reported
Date Leak Confirmed: Not reported

CUSHMAN CONSTRUCTION (Continued) **S103472892**

Oversight Program: LUST
Prelim. Site Assesment Wokplan Submitted: Not reported
Preliminary Site Assesment Began: 7/22/1992
Pollution Characterization Began: 7/22/1992
Pollution Remediation Plan Submitted: Not reported
Date Remediation Action Underway: Not reported
Date Post Remedial Action Monitoring Began: Not reported

LUST SANTA CLARA:
Name: CUSHMAN CONSTRUCTION
Address: 420 MCGLINCEY LN
City,State,Zip: CAMPBELL, CA
Region: SANTA CLARA
SCVWD ID: 07S1W35P01F
Date Closed: 11/12/1999
EDR Link ID: 07S1W35P01F

HIST LUST SANTA CLARA:
Name: Cushman Construction
Address: 420 McGlincey Ln
City: Campbell
Region: SANTA CLARA
Region Code: 2
SCVWD ID: 07S1W35P01
Oversite Agency: SCVWD
Date Listed: 1992-07-09 00:00:00
Closed Date: 1999-11-12 00:00:00

CORTESE:
Name: CUSHMAN CONSTRUCTION
Address: 420 MCGLINCEY LN
City,State,Zip: CAMPBELL, CA 95008
Region: CORTESE
Envirostor Id: Not reported
Global ID: T0608501722
Site/Facility Type: LUST CLEANUP SITE
Cleanup Status: COMPLETED - CASE CLOSED
Status Date: Not reported
Site Code: Not reported
Latitude: Not reported
Longitude: Not reported
Owner: Not reported
Enf Type: Not reported
Swat R: Not reported
Flag: active
Order No: Not reported
Waste Discharge System No: Not reported
Effective Date: Not reported
Region 2: Not reported
WID Id: Not reported
Solid Waste Id No: Not reported
Waste Management Uit Name: Not reported
File Name: Active Open

HIST CORTESE:

CUSHMAN CONSTRUCTION (Continued) **S103472892**

edr_fname:	CUSHMAN CONSTRUCTION
edr_fadd1:	420 MCGLINCEY
City,State,Zip:	CAMPBELL, CA
Region:	CORTESE
Facility County Code:	43
Reg By:	LTNKA
Reg Id:	43-1793

CERS:

Name:	CUSHMAN CONSTRUCTION
Address:	420 MCGLINCEY LN
City,State,Zip:	CAMPBELL, CA 95008
Site ID:	648833
CERS ID:	T0608501722
CERS Description:	Leaking Underground Storage Tank Cleanup Site

Affiliation:

Affiliation Type Desc:	Local Agency Caseworker
Entity Name:	DEH CASEWORKER - SANTA CLARA COUNTY LOP
Entity Title:	Not reported
Affiliation Address:	1555 Berger Drive, Suite 300
Affiliation City:	SAN JOSE
Affiliation State:	CA
Affiliation Country:	Not reported
Affiliation Zip:	Not reported
Affiliation Phone:	4089183400,

Affiliation Type Desc:	Regional Board Caseworker
Entity Name:	Regional Water Board - SAN FRANCISCO BAY RWQCB (REGION 2)
Entity Title:	Not reported
Affiliation Address:	1515 CLAY ST SUITE 1400
Affiliation City:	OAKLAND
Affiliation State:	CA
Affiliation Country:	Not reported
Affiliation Zip:	Not reported
Affiliation Phone:	,

R178 **CUSHMAN CONSTRUCTION COMPANY** **CUPA Listings** **S121468380**
South **420 MCGLINCY LN** **N/A**
1/8-1/4 **CAMPBELL, CA 95008**
0.177 mi.
936 ft. **Site 6 of 8 in cluster R**

Relative:
Higher

Actual:
218 ft.

CUPA SANTA CLARA:

Name:	CUSHMAN CONSTRUCTION COMPANY
Address:	420 MCGLINCY LN
City,State,Zip:	CAMPBELL, CA 95008
Region:	SANTA CLARA
Telephone:	4083779120
UDF Email:	Not reported
PE#:	2201
Program Description:	GENERATES WASTE OIL ONLY
Program Identifier:	DEH PERMIT-HAZ WASTE GENERATOR PROGRAM
Latitude:	37.276706
Longitude:	-121.942044
Record ID:	PR0317158
Facility ID:	FA0200394

R179 South 1/8-1/4 0.177 mi. 936 ft. | **BOUTON CONSTRUCTION INC DBA BOUTON CONCRETE**
420 E MCGLINCY LN
CAMPBELL, CA 95008 | **RCRA NonGen / NLR** | **1025872457**
CAL000445579

Site 7 of 8 in cluster R

Relative: Higher

Actual: 218 ft.

RCRA Listings:

Date Form Received by Agency:	20190426
Handler Name:	Bouton Construction Inc Dba Bouton Concrete
Handler Address:	420 E MCGLINCY LN
Handler City,State,Zip:	CAMPBELL, CA 95008
EPA ID:	CAL000445579
Contact Name:	ALEJANDRA ROJAS
Contact Address:	420 E MCGLINCY LN
Contact City,State,Zip:	CAMPBELL, CA 95008
Contact Telephone:	408-429-8708
Contact Fax:	408-429-8934
Contact Email:	Not reported
Contact Title:	Not reported
EPA Region:	09
Land Type:	Not reported
Federal Waste Generator Description:	Not a generator, verified
Non-Notifier:	Not reported
Biennial Report Cycle:	Not reported
Accessibility:	Not reported
Active Site Indicator:	Handler Activities
State District Owner:	Not reported
State District:	Not reported
Mailing Address:	420 E MCGLINCY LN
Mailing City,State,Zip:	CAMPBELL, CA 95008
Owner Name:	Chad Bouton
Owner Type:	Other
Operator Name:	Alejandra Rojas
Operator Type:	Other
Short-Term Generator Activity:	No
Importer Activity:	No
Mixed Waste Generator:	No
Transporter Activity:	No
Transfer Facility Activity:	No
Recycler Activity with Storage:	Yes
Small Quantity On-Site Burner Exemption:	No
Smelting Melting and Refining Furnace Exemption:	No
Underground Injection Control:	No
Off-Site Waste Receipt:	No
Universal Waste Indicator:	Yes
Universal Waste Destination Facility:	Yes
Federal Universal Waste:	No
Active Site State-Reg Handler:	---
Federal Facility Indicator:	Not reported
Hazardous Secondary Material Indicator:	N
Sub-Part K Indicator:	Not reported
2018 GPRA Permit Baseline:	Not on the Baseline
2018 GPRA Renewals Baseline:	Not on the Baseline
202 GPRA Corrective Action Baseline:	No
Subject to Corrective Action Universe:	No
Non-TSDFs Where RCRA CA has Been Imposed Universe:	No
Corrective Action Priority Ranking:	No NCAPS ranking
Environmental Control Indicator:	No
Institutional Control Indicator:	No

BOUTON CONSTRUCTION INC DBA BOUTON CONCRETE (Continued) **1025872457**

Human Exposure Controls Indicator:	N/A
Groundwater Controls Indicator:	N/A
Significant Non-Complier Universe:	No
Unaddressed Significant Non-Complier Universe:	No
Addressed Significant Non-Complier Universe:	No
Significant Non-Complier With a Compliance Schedule Universe:	No
Financial Assurance Required:	Not reported
Handler Date of Last Change:	20190628
Recognized Trader-Importer:	No
Recognized Trader-Exporter:	No
Importer of Spent Lead Acid Batteries:	No
Exporter of Spent Lead Acid Batteries:	No
Recycler Activity Without Storage:	No
Manifest Broker:	No
Sub-Part P Indicator:	No

Handler - Owner Operator:

Owner/Operator Indicator:	Operator
Owner/Operator Name: ALEJANDRA ROJAS	
Legal Status:	Other
Date Became Current:	Not reported
Date Ended Current:	Not reported
Owner/Operator Address:	420 E MCGLINCY LN
Owner/Operator City,State,Zip:	CAMPBELL, CA 95008
Owner/Operator Telephone:	408-429-8708
Owner/Operator Telephone Ext:	Not reported
Owner/Operator Fax:	Not reported
Owner/Operator Email:	Not reported

Owner/Operator Indicator:	Owner
Owner/Operator Name: CHAD BOUTON	
Legal Status:	Other
Date Became Current:	Not reported
Date Ended Current:	Not reported
Owner/Operator Address:	420 E MCGLINCY LN
Owner/Operator City,State,Zip:	CAMPBELL, CA 95008
Owner/Operator Telephone:	408-429-8708
Owner/Operator Telephone Ext:	Not reported
Owner/Operator Fax:	Not reported
Owner/Operator Email:	Not reported

Historic Generators:

Receive Date:	20190426
Handler Name:	BOUTON CONSTRUCTION INC DBA BOUTON CONCRETE
Federal Waste Generator Description:	Not a generator, verified
State District Owner:	Not reported
Large Quantity Handler of Universal Waste:	No
Recognized Trader Importer:	No
Recognized Trader Exporter:	No
Spent Lead Acid Battery Importer:	No
Spent Lead Acid Battery Exporter:	No
Current Record:	Yes
Non Storage Recycler Activity:	Not reported
Electronic Manifest Broker:	Not reported

BOUTON CONSTRUCTION INC DBA BOUTON CONCRETE (Continued) **1025872457**

List of NAICS Codes and Descriptions:
NAICS Code: 56299
NAICS Description: ALL OTHER WASTE MANAGEMENT SERVICES

Facility Has Received Notices of Violations:
Violations: No Violations Found

Evaluation Action Summary:
Evaluations: No Evaluations Found

T180 WNW 1/8-1/4 0.184 mi. 970 ft. **WEST VALLEY AUTO TECH**
180 KENNEDY AVE
CAMPBELL, CA 95008
Site 1 of 12 in cluster T

CERS HAZ WASTE **S113037921**
HAZNET **N/A**
CERS
HWTS

Relative: Higher
Actual: 210 ft.

CERS HAZ WASTE:
Name: WEST VALLEY AUTO TECH
Address: 180 KENNEDY AVE
City,State,Zip: CAMPBELL, CA 95008
Site ID: 171089
CERS ID: 10156185
CERS Description: Hazardous Waste Generator

HAZNET:
Name: WEST VALLEY AUTO TECH
Address: 180 KENNEDY AVE
Address 2: Not reported
City,State,Zip: CAMPBELL, CA 950080000
Contact: VIC KAWASAKI
Telephone: 3781281
Mailing Name: Not reported
Mailing Address: 180 KENNEDY AVE

Year: 2012
Gepaid: CAL000040668
TSD EPA ID: CAD980887418
CA Waste Code: 223 - Unspecified oil-containing waste
Disposal Method: H141 - Storage, Bulking, And/Or Transfer Off Site--No Treatment/Reovery (H010-H129) Or (H131-H135)
Tons: 0.1668

Year: 2009
Gepaid: CAL000040668
TSD EPA ID: CAD980887418
CA Waste Code: 223 - Unspecified oil-containing waste
Disposal Method: H135 - Discharge To Sewer/Potw Or Npdes(With Prior Storage--With Or Without Treatment)
Tons: 0.06255

Year: 2001
Gepaid: CAL000040668
TSD EPA ID: NVD982358483
CA Waste Code: 221 - Waste oil and mixed oil
Disposal Method: R01 - Recycler

WEST VALLEY AUTO TECH (Continued) **S113037921**

Tons:	0.114
Year:	2000
Gepaid:	CAL000040668
TSD EPA ID:	NVD982358483
CA Waste Code:	221 - Waste oil and mixed oil
Disposal Method:	R01 - Recycler
Tons:	0.152
Year:	2000
Gepaid:	CAL000040668
TSD EPA ID:	NVD982358483
CA Waste Code:	221 - Waste oil and mixed oil
Disposal Method:	-
Tons:	0.19
Year:	2000
Gepaid:	CAL000040668
TSD EPA ID:	CAD982446874
CA Waste Code:	134 - Aqueous solution with total organic residues less than 10 percent
Disposal Method:	H01 - Transfer Station
Tons:	0.315
Year:	1999
Gepaid:	CAL000040668
TSD EPA ID:	CAD982446874
CA Waste Code:	134 - Aqueous solution with total organic residues less than 10 percent
Disposal Method:	H01 - Transfer Station
Tons:	0.315
Year:	1999
Gepaid:	CAL000040668
TSD EPA ID:	CAD099452708
CA Waste Code:	223 - Unspecified oil-containing waste
Disposal Method:	R01 - Recycler
Tons:	0.3127
Year:	1998
Gepaid:	CAL000040668
TSD EPA ID:	CAD099452708
CA Waste Code:	223 - Unspecified oil-containing waste
Disposal Method:	R01 - Recycler
Tons:	0.1459

Additional Info:

Year:	2012
Gen EPA ID:	CAL000040668
Shipment Date:	20120307
Creation Date:	4/20/2012 20:30:44
Receipt Date:	20120308
Manifest ID:	008643260JJK
Trans EPA ID:	CAD982413262
Trans Name:	EVERGREEN ENVIRONMENTAL SERVICES

WEST VALLEY AUTO TECH (Continued) **S113037921**

Trans 2 EPA ID:	Not reported
Trans 2 Name:	Not reported
TSDF EPA ID:	CAD980887418
Trans Name:	EVERGREEN OIL INC
TSDF Alt EPA ID:	Not reported
TSDF Alt Name:	Not reported
Waste Code Description:	223 - Unspecified oil-containing waste
RCRA Code:	Not reported
Meth Code:	H141 - Storage, Bulking, And/Or Transfer Off Site--No Treatment/Reovery (H010-H129) Or (H131-H135)
Quantity Tons:	0.1668
Waste Quantity:	40
Quantity Unit:	G
Additional Code 1:	Not reported
Additional Code 2:	Not reported
Additional Code 3:	Not reported
Additional Code 4:	Not reported
Additional Code 5:	Not reported

Additional Info:

Year:	2009
Gen EPA ID:	CAL000040668
Shipment Date:	20090324
Creation Date:	4/21/2009 18:30:21
Receipt Date:	20090325
Manifest ID:	004004650JJK
Trans EPA ID:	CAD982413262
Trans Name:	EVERGREEN ENVIRONMENTAL SERVICES
Trans 2 EPA ID:	Not reported
Trans 2 Name:	Not reported
TSDF EPA ID:	CAD980887418
Trans Name:	EVERGREEN OIL INC
TSDF Alt EPA ID:	Not reported
TSDF Alt Name:	Not reported
Waste Code Description:	223 - Unspecified oil-containing waste
RCRA Code:	Not reported
Meth Code:	H135 - Discharge To Sewer/Potw Or Npdes(With Prior Storage--With Or Without Treatment)
Quantity Tons:	0.06255
Waste Quantity:	15
Quantity Unit:	G
Additional Code 1:	Not reported
Additional Code 2:	Not reported
Additional Code 3:	Not reported
Additional Code 4:	Not reported
Additional Code 5:	Not reported

Additional Info:

Year:	2001
Gen EPA ID:	CAL000040668
Shipment Date:	20010817
Creation Date:	10/23/2001 0:00:00
Receipt Date:	20010819
Manifest ID:	21142749

WEST VALLEY AUTO TECH (Continued) **S113037921**

Trans EPA ID:	CAL000827878
Trans Name:	Not reported
Trans 2 EPA ID:	Not reported
Trans 2 Name:	Not reported
TSDF EPA ID:	NVD982358483
Trans Name:	Not reported
TSDF Alt EPA ID:	NVD982358483
TSDF Alt Name:	Not reported
Waste Code Description:	221 - Waste oil and mixed oil
RCRA Code:	Not reported
Meth Code:	R01 - Recycler
Quantity Tons:	0.114
Waste Quantity:	30
Quantity Unit:	G
Additional Code 1:	Not reported
Additional Code 2:	Not reported
Additional Code 3:	Not reported
Additional Code 4:	Not reported
Additional Code 5:	Not reported

Additional Info:

Year:	2000
Gen EPA ID:	CAL000040668
Shipment Date:	20001215
Creation Date:	3/6/2001 0:00:00
Receipt Date:	20010102
Manifest ID:	20585538
Trans EPA ID:	CAD982417255
Trans Name:	Not reported
Trans 2 EPA ID:	Not reported
Trans 2 Name:	Not reported
TSDF EPA ID:	NVD982358483
Trans Name:	Not reported
TSDF Alt EPA ID:	Not reported
TSDF Alt Name:	Not reported
Waste Code Description:	221 - Waste oil and mixed oil
RCRA Code:	Not reported
Meth Code:	R01 - Recycler
Quantity Tons:	0.152
Waste Quantity:	40
Quantity Unit:	G
Additional Code 1:	Not reported
Additional Code 2:	Not reported
Additional Code 3:	Not reported
Additional Code 4:	Not reported
Additional Code 5:	Not reported
Shipment Date:	20000612
Creation Date:	8/2/2000 0:00:00
Receipt Date:	20000615
Manifest ID:	20265260
Trans EPA ID:	CAD982417255
Trans Name:	Not reported
Trans 2 EPA ID:	Not reported
Trans 2 Name:	Not reported
TSDF EPA ID:	NVD982358483

WEST VALLEY AUTO TECH (Continued) **S113037921**

Trans Name:	Not reported
TSDF Alt EPA ID:	Not reported
TSDF Alt Name:	Not reported
Waste Code Description:	221 - Waste oil and mixed oil
RCRA Code:	Not reported
Meth Code:	- Not reported
Quantity Tons:	0.095
Waste Quantity:	25
Quantity Unit:	G
Additional Code 1:	Not reported
Additional Code 2:	Not reported
Additional Code 3:	Not reported
Additional Code 4:	Not reported
Additional Code 5:	Not reported
Shipment Date:	20000214
Creation Date:	4/4/2000 0:00:00
Receipt Date:	20000215
Manifest ID:	99893261
Trans EPA ID:	CAD982413262
Trans Name:	Not reported
Trans 2 EPA ID:	Not reported
Trans 2 Name:	Not reported
TSDF EPA ID:	CAD982446874
Trans Name:	Not reported
TSDF Alt EPA ID:	CAD982446874
TSDF Alt Name:	Not reported
Waste Code Description:	134 - Aqueous solution with <10% total organic residues
RCRA Code:	Not reported
Meth Code:	H01 - Transfer Station
Quantity Tons:	0.315
Waste Quantity:	75
Quantity Unit:	G
Additional Code 1:	Not reported
Additional Code 2:	Not reported
Additional Code 3:	Not reported
Additional Code 4:	Not reported
Additional Code 5:	Not reported
Shipment Date:	20000110
Creation Date:	3/22/2000 0:00:00
Receipt Date:	20000117
Manifest ID:	99394727
Trans EPA ID:	CAD982417255
Trans Name:	Not reported
Trans 2 EPA ID:	Not reported
Trans 2 Name:	Not reported
TSDF EPA ID:	NVD982358483
Trans Name:	Not reported
TSDF Alt EPA ID:	Not reported
TSDF Alt Name:	Not reported
Waste Code Description:	221 - Waste oil and mixed oil
RCRA Code:	Not reported
Meth Code:	- Not reported
Quantity Tons:	0.095
Waste Quantity:	25
Quantity Unit:	G

WEST VALLEY AUTO TECH (Continued) **S113037921**

Additional Code 1:	Not reported
Additional Code 2:	Not reported
Additional Code 3:	Not reported
Additional Code 4:	Not reported
Additional Code 5:	Not reported

Additional Info:

Year:	1999
Gen EPA ID:	CAL000040668
Shipment Date:	19991008
Creation Date:	12/16/1999 0:00:00
Receipt Date:	19991008
Manifest ID:	99475404
Trans EPA ID:	CAD982413262
Trans Name:	Not reported
Trans 2 EPA ID:	Not reported
Trans 2 Name:	Not reported
TSDF EPA ID:	CAD982446874
Trans Name:	Not reported
TSDF Alt EPA ID:	CAD982446874
TSDF Alt Name:	Not reported
Waste Code Description:	134 - Aqueous solution with <10% total organic residues
RCRA Code:	Not reported
Meth Code:	H01 - Transfer Station
Quantity Tons:	0.315
Waste Quantity:	75
Quantity Unit:	G
Additional Code 1:	Not reported
Additional Code 2:	Not reported
Additional Code 3:	Not reported
Additional Code 4:	Not reported
Additional Code 5:	Not reported
Shipment Date:	19990611
Creation Date:	8/16/1999 0:00:00
Receipt Date:	19990621
Manifest ID:	98776737
Trans EPA ID:	CAD982417255
Trans Name:	Not reported
Trans 2 EPA ID:	Not reported
Trans 2 Name:	Not reported
TSDF EPA ID:	CAD099452708
Trans Name:	Not reported
TSDF Alt EPA ID:	Not reported
TSDF Alt Name:	Not reported
Waste Code Description:	223 - Unspecified oil-containing waste
RCRA Code:	Not reported
Meth Code:	R01 - Recycler
Quantity Tons:	0.3127
Waste Quantity:	75
Quantity Unit:	G
Additional Code 1:	Not reported
Additional Code 2:	Not reported
Additional Code 3:	Not reported
Additional Code 4:	Not reported
Additional Code 5:	Not reported

WEST VALLEY AUTO TECH (Continued) **S113037921**

Additional Info:

Year:	1998
Gen EPA ID:	CAL000040668
Shipment Date:	19980824
Creation Date:	11/2/1998 0:00:00
Receipt Date:	19980831
Manifest ID:	98111526
Trans EPA ID:	CAD982417255
Trans Name:	Not reported
Trans 2 EPA ID:	Not reported
Trans 2 Name:	Not reported
TSDF EPA ID:	CAD099452708
Trans Name:	Not reported
TSDF Alt EPA ID:	Not reported
TSDF Alt Name:	Not reported
Waste Code Description:	223 - Unspecified oil-containing waste
RCRA Code:	Not reported
Meth Code:	R01 - Recycler
Quantity Tons:	0.1459
Waste Quantity:	35
Quantity Unit:	G
Additional Code 1:	Not reported
Additional Code 2:	Not reported
Additional Code 3:	Not reported
Additional Code 4:	Not reported
Additional Code 5:	Not reported

CERS:

Name:	WEST VALLEY AUTO TECH
Address:	180 KENNEDY AVE
City,State,Zip:	CAMPBELL, CA 95008
Site ID:	171089
CERS ID:	10156185
CERS Description:	Chemical Storage Facilities

Evaluation:

Eval General Type:	Other/Unknown
Eval Date:	06-06-2016
Violations Found:	No
Eval Type:	Other, not routine, done by local agency
Eval Notes:	On site to confirm facility status. West Valley Auto Tech no longer on site. California Window & Fireplace Outlet on site. Close FA0230122. 60
Eval Division:	Santa Clara County Environmental Health
Eval Program:	HW
Eval Source:	CERS,
Eval General Type:	Compliance Evaluation Inspection
Eval Date:	06-10-2014
Violations Found:	No
Eval Type:	Routine done by local agency
Eval Notes:	Occupancy ID: 8187
Eval Division:	Santa Clara County Fire Department
Eval Program:	HMRRP
Eval Source:	CERS,

WEST VALLEY AUTO TECH (Continued) **S113037921**

Coordinates:

Site ID:	171089
Facility Name:	WEST VALLEY AUTO TECH
Env Int Type Code:	HWG
Program ID:	10156185
Coord Name:	Not reported
Ref Point Type Desc:	Center of a facility or station.,
Latitude:	37.281630
Longitude:	-121.946600

Affiliation:

Affiliation Type Desc:	Environmental Contact
Entity Name:	Vic Kawasaki
Entity Title:	Not reported
Affiliation Address:	180 Kennedy Ave
Affiliation City:	Campbell
Affiliation State:	CA
Affiliation Country:	Not reported
Affiliation Zip:	95008
Affiliation Phone:	,

Affiliation Type Desc:	Property Owner
Entity Name:	Vic Kawasaki/Ted Saito
Entity Title:	Not reported
Affiliation Address:	180 Kennedy Ave
Affiliation City:	Campbell
Affiliation State:	CA
Affiliation Country:	United States
Affiliation Zip:	95008
Affiliation Phone:	(408) 268-9101,

Affiliation Type Desc:	Document Preparer
Entity Name:	PACIFIC MANAGEMENT SERVICES
Entity Title:	Not reported
Affiliation Address:	Not reported
Affiliation City:	Not reported
Affiliation State:	Not reported
Affiliation Country:	Not reported
Affiliation Zip:	Not reported
Affiliation Phone:	,

Affiliation Type Desc:	Facility Mailing Address
Entity Name:	Mailing Address
Entity Title:	Not reported
Affiliation Address:	180 Kennedy Ave
Affiliation City:	Campbell
Affiliation State:	CA
Affiliation Country:	Not reported
Affiliation Zip:	95008
Affiliation Phone:	,

Affiliation Type Desc:	Operator
Entity Name:	Vic Kawasaki
Entity Title:	Not reported
Affiliation Address:	Not reported
Affiliation City:	Not reported

WEST VALLEY AUTO TECH (Continued) **S113037921**

Affiliation State:	Not reported
Affiliation Country:	Not reported
Affiliation Zip:	Not reported
Affiliation Phone:	(408) 378-1281,

Affiliation Type Desc:	CUPA District
Entity Name:	Santa Clara County Environmental Health
Entity Title:	Not reported
Affiliation Address:	1555 Berger Drive, Suite 300
Affiliation City:	San Jose
Affiliation State:	CA
Affiliation Country:	Not reported
Affiliation Zip:	95112-2716
Affiliation Phone:	(408) 918-3400,

Affiliation Type Desc:	Identification Signer
Entity Name:	Vic Kawasaki
Entity Title:	Partner
Affiliation Address:	Not reported
Affiliation City:	Not reported
Affiliation State:	Not reported
Affiliation Country:	Not reported
Affiliation Zip:	Not reported
Affiliation Phone:	,

Affiliation Type Desc:	Legal Owner
Entity Name:	Saito And Kawasaki, Inc.
Entity Title:	Not reported
Affiliation Address:	180 Kennedy Ave
Affiliation City:	Campbell
Affiliation State:	CA
Affiliation Country:	United States
Affiliation Zip:	95008
Affiliation Phone:	(408) 378-1281,

Affiliation Type Desc:	Parent Corporation
Entity Name:	West Valley Auto Tech
Entity Title:	Not reported
Affiliation Address:	Not reported
Affiliation City:	Not reported
Affiliation State:	Not reported
Affiliation Country:	Not reported
Affiliation Zip:	Not reported
Affiliation Phone:	,

HWTS:

Name:	WEST VALLEY AUTO TECH
Address:	180 KENNEDY AVE
Address 2:	Not reported
City,State,Zip:	CAMPBELL, CA 95008
EPA ID:	CAL000040668
Inactive Date:	06/30/2015
Create Date:	08/04/1993
Last Act Date:	Not reported
Mailing Name:	Not reported
Mailing Address:	180 KENNEDY AVE

WEST VALLEY AUTO TECH (Continued) **S113037921**

Mailing Address 2:	Not reported
Mailing City,State,Zip:	CAMPBELL, CA 950080000
Owner Name:	VIC KAWASAKI
Owner Address:	180 KENNEDY AVE
Owner Address 2:	Not reported
Owner City,State,Zip:	CAMPBELL, CA 950080000
Owner Phone:	Not reported
Owner Fax:	Not reported
Contact Name:	VIC KAWASAKI
Contact Address:	180 KENNEDY AVE
Contact Address 2:	Not reported
City,State,Zip:	CAMPBELL, CA 950080000
Contact Phone:	Not reported
Contact Fax:	Not reported
Facility Status:	Inactive
Facility Type:	PERMANENT
Category:	STATE
Latitude:	37.28187
Longitude:	-121.946664

NAICS:

EPA ID:	CAL000040668
Create Date:	2002-03-14 16:36:27.000
NAICS Code:	811111
NAICS Description:	General Automotive Repair
Issued EPA ID Date:	1993-08-04 00:00:00
Inactive Date:	2015-06-30 00:00:00
Facility Name:	WEST VALLEY AUTO TECH
Facility Address:	180 KENNEDY AVE
Facility Address 2:	Not reported
Facility City:	CAMPBELL
Facility County:	Not reported
Facility State:	CA
Facility Zip:	950080000

T181 **WEST VALLEY AUTO TECH** **CUPA Listings** **S121471173**
WNW **180 KENNEDY AV** **N/A**
1/8-1/4 **CAMPBELL, CA 95008**
0.184 mi.
970 ft. **Site 2 of 12 in cluster T**

Relative:
Higher

Actual:
210 ft.

CUPA SANTA CLARA:

Name:	WEST VALLEY AUTO TECH
Address:	180 KENNEDY AV
City,State,Zip:	CAMPBELL, CA 95008
Region:	SANTA CLARA
Telephone:	4083781281
UDF Email:	Not reported
PE#:	2201
Program Description:	GENERATES WASTE OIL ONLY
Program Identifier:	DEH PERMIT-HAZ WASTE GENERATOR PROGRAM
Latitude:	37.281771
Longitude:	-121.94716
Record ID:	PR0330143
Facility ID:	FA0230122

T182 WNW 1/8-1/4 0.184 mi. 970 ft. | **RPM TRANSMISSION**
180 KENNEDY AV 2
CAMPBELL, CA 95008 | **CUPA Listings** | **S121468337**
N/A

Site 3 of 12 in cluster T

Relative: Higher
Actual: 210 ft.

CUPA SANTA CLARA:

Name:	RPM TRANSMISSION
Address:	180 KENNEDY AV 2
City,State,Zip:	CAMPBELL, CA 95008
Region:	SANTA CLARA
Telephone:	4083781281
UDF Email:	Not reported
PE#:	2202
Program Description:	GENERATES < 100 KG/YR
Program Identifier:	DEH PERMIT-HAZ WASTE GENERATOR PROGRAM
Latitude:	37.281771
Longitude:	-121.94716
Record ID:	PR0313781
Facility ID:	FA0200178

P183 WNW 1/8-1/4 0.187 mi. 985 ft. | **NORCAL AUTO TECH DBA EUROTECH TUNING**
205 KENNEDY AVE
CAMPBELL, CA 95008 | **RCRA NonGen / NLR** | **1024854203**
CAL000414857

Site 2 of 7 in cluster P

Relative: Higher
Actual: 209 ft.

RCRA Listings:

Date Form Received by Agency:	20160304
Handler Name:	Norcal Auto Tech Dba Eurotech Tuning
Handler Address:	205 KENNEDY AVE
Handler City,State,Zip:	CAMPBELL, CA 95008
EPA ID:	CAL000414857
Contact Name:	ENDER NEGIZ
Contact Address:	205 KENNEDY AVE
Contact City,State,Zip:	CAMPBELL, CA 95008
Contact Telephone:	408-374-6666
Contact Fax:	408-340-5007
Contact Email:	ENDERUS1@AOL.COM
Contact Title:	Not reported
EPA Region:	09
Land Type:	Not reported
Federal Waste Generator Description:	Not a generator, verified
Non-Notifier:	Not reported
Biennial Report Cycle:	Not reported
Accessibility:	Not reported
Active Site Indicator:	Handler Activities
State District Owner:	Not reported
State District:	Not reported
Mailing Address:	205 KENNEDY AVE
Mailing City,State,Zip:	CAMPBELL, CA 95008
Owner Name:	Eurotech Tuning Inc
Owner Type:	Other
Operator Name:	Ender Negiz
Operator Type:	Other
Short-Term Generator Activity:	No
Importer Activity:	No
Mixed Waste Generator:	No
Transporter Activity:	No
Transfer Facility Activity:	No

NORCAL AUTO TECH DBA EUROTECH TUNING (Continued) **1024854203**

Recycler Activity with Storage:	No
Small Quantity On-Site Burner Exemption:	No
Smelting Melting and Refining Furnace Exemption:	No
Underground Injection Control:	No
Off-Site Waste Receipt:	No
Universal Waste Indicator:	Yes
Universal Waste Destination Facility:	Yes
Federal Universal Waste:	No
Active Site State-Reg Handler:	---
Federal Facility Indicator:	Not reported
Hazardous Secondary Material Indicator:	N
Sub-Part K Indicator:	Not reported
2018 GPRA Permit Baseline:	Not on the Baseline
2018 GPRA Renewals Baseline:	Not on the Baseline
202 GPRA Corrective Action Baseline:	No
Subject to Corrective Action Universe:	No
Non-TSDFs Where RCRA CA has Been Imposed Universe:	No
Corrective Action Priority Ranking:	No NCAPS ranking
Environmental Control Indicator:	No
Institutional Control Indicator:	No
Human Exposure Controls Indicator:	N/A
Groundwater Controls Indicator:	N/A
Significant Non-Complier Universe:	No
Unaddressed Significant Non-Complier Universe:	No
Addressed Significant Non-Complier Universe:	No
Significant Non-Complier With a Compliance Schedule Universe:	No
Financial Assurance Required:	Not reported
Handler Date of Last Change:	20181120
Recognized Trader-Importer:	No
Recognized Trader-Exporter:	No
Importer of Spent Lead Acid Batteries:	No
Exporter of Spent Lead Acid Batteries:	No
Recycler Activity Without Storage:	No
Manifest Broker:	No
Sub-Part P Indicator:	No

Handler - Owner Operator:

Owner/Operator Indicator:	Operator
Owner/Operator Name: ENDER NEGIZ	
Legal Status:	Other
Date Became Current:	Not reported
Date Ended Current:	Not reported
Owner/Operator Address:	205 KENNEDY AVE
Owner/Operator City,State,Zip:	CAMPBELL, CA 95008
Owner/Operator Telephone:	408-374-6666
Owner/Operator Telephone Ext:	Not reported
Owner/Operator Fax:	Not reported
Owner/Operator Email:	Not reported

Owner/Operator Indicator:	Owner
Owner/Operator Name: EUROTECH TUNING INC	
Legal Status:	Other
Date Became Current:	Not reported
Date Ended Current:	Not reported
Owner/Operator Address:	205 KENNEDY AVE
Owner/Operator City,State,Zip:	CAMPBELL, CA 95008

NORCAL AUTO TECH DBA EUROTECH TUNING (Continued) **1024854203**

Owner/Operator Telephone: 408-374-6666
Owner/Operator Telephone Ext: Not reported
Owner/Operator Fax: Not reported
Owner/Operator Email: Not reported

Historic Generators:
Receive Date: 20160304
Handler Name: NORCAL AUTO TECH DBA EUROTECH TUNING
Federal Waste Generator Description: Not a generator, verified
State District Owner: Not reported
Large Quantity Handler of Universal Waste: No
Recognized Trader Importer: Not reported
Recognized Trader Exporter: Not reported
Spent Lead Acid Battery Importer: Not reported
Spent Lead Acid Battery Exporter: Not reported
Current Record: Yes
Non Storage Recycler Activity: Not reported
Electronic Manifest Broker: Not reported

List of NAICS Codes and Descriptions:
NAICS Code: 811111
NAICS Description: GENERAL AUTOMOTIVE REPAIR

Facility Has Received Notices of Violations:
Violations: No Violations Found

Evaluation Action Summary:
Evaluations: No Evaluations Found

P184 **SANTA BARBARA CLASSICS** **CUPA Listings** **S121471580**
WNW **205 KENNEDY AV** **N/A**
1/8-1/4 **CAMPBELL, CA 95008**
0.187 mi.
985 ft. **Site 3 of 7 in cluster P**

Relative:
Higher

Actual:
209 ft.

CUPA SANTA CLARA:
Name: SANTA BARBARA CLASSICS
Address: 205 KENNEDY AV
City,State,Zip: CAMPBELL, CA 95008
Region: SANTA CLARA
Telephone: 4083707071
UDF Email: Not reported
PE#: 2205
Program Description: GENERATES 100 KG YR TO <5 TONS/YR
Program Identifier: DEH PERMIT-HAZ WASTE GENERATOR PROGRAM
Latitude: 37.282109
Longitude: -121.946973
Record ID: PR0360545
Facility ID: FA0250239

P185 **LA ROSA AUTOMOTIVE** **CUPA Listings** **S121472625**
WNW **205 KENNEDY AV** **N/A**
1/8-1/4 **CAMPBELL, CA 95008**
0.187 mi.
985 ft. **Site 4 of 7 in cluster P**

Relative:
Higher

Actual:
209 ft.

CUPA SANTA CLARA:

Name:	LA ROSA AUTOMOTIVE
Address:	205 KENNEDY AV
City,State,Zip:	CAMPBELL, CA 95008
Region:	SANTA CLARA
Telephone:	4083743555
UDF Email:	Not reported
PE#:	2201
Program Description:	GENERATES WASTE OIL ONLY
Program Identifier:	DEH PERMIT-HAZ WASTE GENERATOR PROGRAM
Latitude:	37.282109
Longitude:	-121.946973
Record ID:	PR0330061
Facility ID:	FA0255050

P186 **NORCAL AUTO TECH** **CUPA Listings** **S112345762**
WNW **205 KENNEDY AV** **N/A**
1/8-1/4 **CAMPBELL, CA 95008**
0.187 mi.
985 ft. **Site 5 of 7 in cluster P**

Relative:
Higher

Actual:
209 ft.

CUPA SANTA CLARA:

Name:	NORCAL AUTO TECH
Address:	205 KENNEDY AV
City,State,Zip:	CAMPBELL, CA 95008
Region:	SANTA CLARA
Telephone:	4083746666
UDF Email:	ENDERUS1@AOL.COM
PE#:	2205
Program Description:	GENERATES 100 KG YR TO <5 TONS/YR
Program Identifier:	DEH PERMIT-HAZ WASTE GENERATOR PROGRAM
Latitude:	37.282109
Longitude:	-121.946973
Record ID:	PR0373486
Facility ID:	FA0255735

P187 **EUROTECH TUNING** **CERS HAZ WASTE** **S121739667**
WNW **205 KENNEDY AV** **N/A**
1/8-1/4 **CAMPBELL, CA 95008**
0.187 mi.
985 ft. **Site 6 of 7 in cluster P**

Relative:
Higher

Actual:
209 ft.

CERS HAZ WASTE:

Name:	EUROTECH TUNING
Address:	205 KENNEDY AV
City,State,Zip:	CAMPBELL, CA 95008
Site ID:	115067
CERS ID:	10348963
CERS Description:	Hazardous Waste Generator

Violations:

Site ID:	115067
Site Name:	EUROTECH TUNING

EUROTECH TUNING (Continued) **S121739667**

Violation Date:	10-28-2021
Citation:	HSC 6.5 25250.22 - California Health and Safety Code, Chapter 6.5, Section(s) 25250.22
Violation Description:	Failure to properly manage used oil and/or fuel filters in accordance with the requirements.
Violation Notes:	Returned to compliance on 11/21/2021. Observed a 55 gallon drum containing the drained used oil filter has an accumulation start date of 7-10-2020.
Violation Division:	Santa Clara County Environmental Health
Violation Program:	HW
Violation Source:	CERS,
Site ID:	115067
Site Name:	EUROTECH TUNING
Violation Date:	05-10-2016
Citation:	22 CCR 16 66266.130 - California Code of Regulations, Title 22, Chapter 16, Section(s) 66266.130
Violation Description:	Failure to properly handle, manage, label, and recycle used oil and fuel filters.
Violation Notes:	Returned to compliance on 07/08/2016. Observed 1 x 55 gallon drum of used oil filters that had metal and paper filters commingled. Paper filters cannot be recycled for their metal content and must be managed separately as hazardous waste.
Violation Division:	Santa Clara County Environmental Health
Violation Program:	HW
Violation Source:	CERS,
Site ID:	115067
Site Name:	EUROTECH TUNING
Violation Date:	05-10-2016
Citation:	22 CCR 12 66262.34(f) - California Code of Regulations, Title 22, Chapter 12, Section(s) 66262.34(f)
Violation Description:	Failure to properly label hazardous waste accumulation containers with the following requirements: "Hazardous Waste", name and address of the generator, physical and chemical characteristics of the Hazardous Waste, and starting accumulation date.
Violation Notes:	Returned to compliance on 07/08/2016. 1 x 30 gallon drum of used coolant was missing generator information markings 1 x 15 gallon used oil roller was missing hazardous waste markings 1 x 5 gallon container of used oil was missing hazardous waste markings
Violation Division:	Santa Clara County Environmental Health
Violation Program:	HW
Violation Source:	CERS,
Site ID:	115067
Site Name:	EUROTECH TUNING
Violation Date:	10-28-2021
Citation:	22 CCR 12 66262.11 - California Code of Regulations, Title 22, Chapter 12, Section(s) 66262.11
Violation Description:	Failure to determine if wastes generated are hazardous waste by using generator knowledge or applying testing method.
Violation Notes:	Returned to compliance on 11/21/2021. Observed a mop bucket containing a pink colored mixture in the shop. The mixture is a combination of 1 part degreaser and 20 part water. The concentrate was labeled as corrosive and contained Sodium Hydroxide. Make a hazardous waste determination on the mop water by either using generator knowledge or having it tested by a Registered CA Environmental Lab for Corrosivity.

EUROTECH TUNING (Continued) **S121739667**

	Within 30 days provide to our office in writing how this issue was resolved.
Violation Division:	Santa Clara County Environmental Health
Violation Program:	HW
Violation Source:	CERS,
Site ID:	115067
Site Name:	EUROTECH TUNING
Violation Date:	10-28-2021
Citation:	22 CCR 11 66261.7 - California Code of Regulations, Title 22, Chapter 11, Section(s) 66261.7
Violation Description:	Failure to manage empty containers greater than 5 gallons in capacity that previously held a hazardous material/waste in accordance with 22 CCR 11 66261.7 including but not limited to the following: (e)(2)By reclaiming its scrap value onsite or shipping the container or inner liner to a person who reclaims its scrap value; or (3) By reconditioning or re manufacturing the container or inner liner onsite for subsequent reuse, or shipping the container or inner liner to a person who reconditions or re-manufactures the container or inner liner; or (4) By shipping the container or inner liner to a supplier or to another intermediate collection location for accumulation prior to managing the container or inner liner pursuant to subsections (e)(2) or (e)(3) of 22 CCR 11 66261.7; or (i) By shipping the container or inner liner back to the supplier for the purpose of being refilled. (f) A container or an inner liner removed from a container larger than five gallons in capacity which is managed pursuant to subsection (e) of 22 CCR 11 66261.7 shall be marked with the date it has been emptied and shall be managed within one year of being emptied.
Violation Notes:	Returned to compliance on 11/21/2021. Observed a 1 quart plastic container of new oil in a trash can within the shop. A pourable stream of new oil was observed when the quart container was flipped over.
Violation Division:	Santa Clara County Environmental Health
Violation Program:	HW
Violation Source:	CERS,
Site ID:	115067
Site Name:	EUROTECH TUNING
Violation Date:	10-28-2021
Citation:	22 CCR 12 66262.34(f) - California Code of Regulations, Title 22, Chapter 12, Section(s) 66262.34(f)
Violation Description:	Failure to properly label hazardous waste accumulation containers and portable tanks with the following requirements: "Hazardous Waste", name and address of the generator, physical and chemical characteristics of the Hazardous Waste, and starting accumulation date.
Violation Notes:	Returned to compliance on 11/21/2021. The following containers were not properly marked: A. Observed a 30 gallon metal roller containing used oil in the shop area was missing the generator name and site address. B. Observed a 55 gallon metal drum containing oily paper filter media in the waste accumulation area that was missing the generator name, site address, physical property, and hazardous property.
Violation Division:	Santa Clara County Environmental Health
Violation Program:	HW
Violation Source:	CERS,

EUROTECH TUNING (Continued) **S121739667**

Evaluation:

Eval General Type:	Compliance Evaluation Inspection
Eval Date:	10-28-2021
Violations Found:	Yes
Eval Type:	Routine done by local agency
Eval Notes:	An onsite routine Hazardous Waste Generator inspection was conducted on 10-28- 2021. Also present at the inspection was Ethan McDermott, Hazardous Materials Specialist. This business is an foreign automotive repair and service facility. The facility's State EPA Identification is active. EPA ID#: CAL000414857. - Fire extinguishers were last serviced on October 2020. - Absorbent was available for spill control. - Emergency Notification information was posted on the shop wall right outside of the office. - Consolidated manifest were reviewed in the office. - Linen Service was provided by Mission Uniform. - Battery core service provided by WorldPak. - The onwer stated that inspections of hazardous waste areas are conducted daily. - Metal shaving from turned rotors will be saved for metal recycling. The following waste streams items were noted at the inspection: Used Oil: 2x 55 gallon drum Used Oil Roller: 1x 30 gallon drum Drain Used Oil Filter: 1x55 [Truncated]
Eval Division:	Santa Clara County Environmental Health
Eval Program:	HW
Eval Source:	CERS,

Eval General Type:	Compliance Evaluation Inspection
Eval Date:	05-10-2016
Violations Found:	Yes
Eval Type:	Routine done by local agency
Eval Notes:	On site to conduct a routine hazardous waste inspection. Facility is an auto repair shop with 1 service bay. Observed the following wastes on site: 2 x 55 gallon drum of used oil 1 x 30 gallon drum of used coolant 1 x 55 gallon drum of used oil filters 1 x 5 gallon container of used oil Fire extinguishers have had annual maintenance Spill control is available on site Rags are managed by Mission Linen Battery cores are managed by WorldPac Brake shavings are managed as scrap metal and recycled Container areas are inspected weekly Employees have had hazardous waste training through the County's classes Emergency information is posted on site EPA ID # CAL000414857 is active Disposal receipts for used oil, used coolant, and used oil filters were reviewed. The following violations were corrected on site: 2 x 55 gallon drums of used oil were missing the hazardous properties marking. These markings were added during inspection.
Eval Division:	Santa Clara County Environmental Health
Eval Program:	HW
Eval Source:	CERS,

Affiliation:

Affiliation Type Desc:	Facility Mailing Address
Entity Name:	Mailing Address
Entity Title:	Not reported
Affiliation Address:	205 KENNEDY AV
Affiliation City:	CAMPBELL
Affiliation State:	CA
Affiliation Country:	Not reported
Affiliation Zip:	95008
Affiliation Phone:	,

EUROTECH TUNING (Continued) **S121739667**

Affiliation Type Desc:	Legal Owner
Entity Name:	LANDAU, MATTHEW D
Entity Title:	Not reported
Affiliation Address:	205 KENNEDY AV
Affiliation City:	CAMPBELL
Affiliation State:	CA
Affiliation Country:	United States
Affiliation Zip:	95008
Affiliation Phone:	(408) 370-1887,

Affiliation Type Desc:	CUPA District
Entity Name:	Santa Clara County Environmental Health
Entity Title:	Not reported
Affiliation Address:	1555 Berger Drive, Suite 300
Affiliation City:	San Jose
Affiliation State:	CA
Affiliation Country:	Not reported
Affiliation Zip:	95112-2716
Affiliation Phone:	(408) 918-3400,

Affiliation Type Desc:	Parent Corporation
Entity Name:	EUROTECH TUNING
Entity Title:	Not reported
Affiliation Address:	Not reported
Affiliation City:	Not reported
Affiliation State:	Not reported
Affiliation Country:	Not reported
Affiliation Zip:	Not reported
Affiliation Phone:	,

P188 **JOE RACER PRODUCTS** **CUPA Listings** **S121472696**
WNW **207 KENNEDY AV** **N/A**
1/8-1/4 **CAMPBELL, CA 95008**
0.187 mi.
985 ft. **Site 7 of 7 in cluster P**

Relative:
Higher

Actual:
209 ft.

CUPA SANTA CLARA:

Name:	JOE RACER PRODUCTS
Address:	207 KENNEDY AV
City,State,Zip:	CAMPBELL, CA 95008
Region:	SANTA CLARA
Telephone:	4088667868
UDF Email:	Not reported
PE#:	2202
Program Description:	GENERATES < 100 KG/YR
Program Identifier:	DEH PERMIT-HAZ WASTE GENERATOR PROGRAM
Latitude:	37.282109
Longitude:	-121.946957
Record ID:	PR0372897
Facility ID:	FA0255373

U189 ESE 1/8-1/4 0.187 mi. 987 ft. | **TECTUS CORP DBA MOJO VISION**
710 E MCGLINCY LN
CAMPBELL, CA 95008

Site 1 of 4 in cluster U

CERS HAZ WASTE
CUPA Listings
HAZNET
CERS
HWTS

S109935049
N/A

Relative: Higher

Actual: 208 ft.

CERS HAZ WASTE:

Name:	MOJO VISION - CAMPBELL, CA
Address:	710 E MCGLINCY LN STE 108
City,State,Zip:	CAMPBELL, CA 95008
Site ID:	599325
CERS ID:	10887718
CERS Description:	Hazardous Waste Generator

Name:	PRO-FORMANCE PAINTING
Address:	710 E MCGLINCY LN
City,State,Zip:	CAMPBELL, CA 95008
Site ID:	145065
CERS ID:	10355356
CERS Description:	Hazardous Waste Generator

CUPA SANTA CLARA:

Name:	MOJO VISION
Address:	710 E MCGLINCY LN STE 108
City,State,Zip:	CAMPBELL, CA 95008
Region:	SANTA CLARA
Telephone:	Not reported
UDF Email:	Not reported
PE#:	2205
Program Description:	GENERATES 100 KG YR TO <5 TONS/YR
Program Identifier:	DEH PERMIT-HAZ WASTE GENERATOR PROGRAM
Latitude:	37.27910756
Longitude:	-121.9379408
Record ID:	PR0444872
Facility ID:	FA0302703

Name:	PRO-FORMANCE PAINTING
Address:	710 E MCGLINCY LN
City,State,Zip:	CAMPBELL, CA 95008
Region:	SANTA CLARA
Telephone:	4083710699
UDF Email:	Not reported
PE#:	2205
Program Description:	GENERATES 100 KG YR TO <5 TONS/YR
Program Identifier:	DEH PERMIT-HAZ WASTE GENERATOR PROGRAM
Latitude:	37.278719
Longitude:	-121.938579
Record ID:	PR0383719
Facility ID:	FA0261220

HAZNET:

Name:	TECTUS CORP DBA MOJO VISION
Address:	710 E MCGLINCY LN
Address 2:	Not reported
City,State,Zip:	CAMPBELL, CA 95008
Contact:	MARLON TABING
Telephone:	4083149379
Mailing Name:	Not reported

TECTUS CORP DBA MOJO VISION (Continued) **S109935049**

Mailing Address: 12950 SARATOGA AVE

Year: 2021
Gepaid: CAL000453466
TSD EPA ID: AZR000520478
CA Waste Code: 135 - Unspecified aqueous solution
Disposal Method: H141 - Storage, Bulking, And/Or Transfer Off Site--No Treatment/Reovery (H010-H129) Or (H131-H135)
Tons: 3.948

Year: 2021
Gepaid: CAL000453466
TSD EPA ID: NMD002208627
CA Waste Code: 352 - Other organic solids
Disposal Method: H141 - Storage, Bulking, And/Or Transfer Off Site--No Treatment/Reovery (H010-H129) Or (H131-H135)
Tons: 0.158

Year: 2021
Gepaid: CAL000453466
TSD EPA ID: NMD002208627
CA Waste Code: 212 - Oxygenated solvents (acetone, butanol, ethyl acetate, etc.)
Disposal Method: H141 - Storage, Bulking, And/Or Transfer Off Site--No Treatment/Reovery (H010-H129) Or (H131-H135)
Tons: 0.046

CERS:
Name: MOJO VISION - CAMPBELL, CA
Address: 710 E MCGLINCY LN STE 108
City,State,Zip: CAMPBELL, CA 95008
Site ID: 599325
CERS ID: 10887718
CERS Description: Chemical Storage Facilities

Evaluation:
Eval General Type: Compliance Evaluation Inspection
Eval Date: 02-01-2022
Violations Found: No
Eval Type: Routine done by local agency
Eval Notes: Occupany ID: 16059
Eval Division: Santa Clara County Fire Department
Eval Program: HMRRP
Eval Source: CERS,

Affiliation:
Affiliation Type Desc: Document Preparer
Entity Name: Douglas Van Lare
Entity Title: Not reported
Affiliation Address: Not reported
Affiliation City: Not reported
Affiliation State: Not reported
Affiliation Country: Not reported
Affiliation Zip: Not reported
Affiliation Phone: ,

Affiliation Type Desc: Operator

TECTUS CORP DBA MOJO VISION (Continued) **S109935049**

Entity Name:	Tectus Corp DBA Mojo Vision
Entity Title:	Not reported
Affiliation Address:	Not reported
Affiliation City:	Not reported
Affiliation State:	Not reported
Affiliation Country:	Not reported
Affiliation Zip:	Not reported
Affiliation Phone:	(408) 314-9379,

Affiliation Type Desc:	CUPA District
Entity Name:	Santa Clara County Environmental Health
Entity Title:	Not reported
Affiliation Address:	1555 Berger Drive, Suite 300
Affiliation City:	San Jose
Affiliation State:	CA
Affiliation Country:	Not reported
Affiliation Zip:	95112-2716
Affiliation Phone:	(408) 918-3400,

Affiliation Type Desc:	Legal Owner
Entity Name:	Mojo Vision
Entity Title:	Not reported
Affiliation Address:	12950 Saratoga Ave
Affiliation City:	Saratoga
Affiliation State:	CA
Affiliation Country:	United States
Affiliation Zip:	95070
Affiliation Phone:	(408) 314-9379,

Affiliation Type Desc:	Parent Corporation
Entity Name:	Mojo Vision
Entity Title:	Not reported
Affiliation Address:	Not reported
Affiliation City:	Not reported
Affiliation State:	Not reported
Affiliation Country:	Not reported
Affiliation Zip:	Not reported
Affiliation Phone:	,

Affiliation Type Desc:	Identification Signer
Entity Name:	Douglas Van Lare
Entity Title:	EH&S
Affiliation Address:	Not reported
Affiliation City:	Not reported
Affiliation State:	Not reported
Affiliation Country:	Not reported
Affiliation Zip:	Not reported
Affiliation Phone:	,

Affiliation Type Desc:	Environmental Contact
Entity Name:	Marlon Tabing
Entity Title:	Not reported
Affiliation Address:	12950 Saratoga Ave
Affiliation City:	Saratoga
Affiliation State:	CA
Affiliation Country:	Not reported
Affiliation Zip:	95070

TECTUS CORP DBA MOJO VISION (Continued) **S109935049**

Affiliation Phone:	,
Affiliation Type Desc:	Facility Mailing Address
Entity Name:	Mailing Address
Entity Title:	Not reported
Affiliation Address:	12950 Saratoga Ave
Affiliation City:	Saratoga
Affiliation State:	CA
Affiliation Country:	Not reported
Affiliation Zip:	95070
Affiliation Phone:	,

HWTS:

Name:	TECTUS CORP DBA MOJO VISION
Address:	710 E MCGLINCY LN
Address 2:	Not reported
City,State,Zip:	CAMPBELL, CA 95008
EPA ID:	CAL000453466
Inactive Date:	06/30/2020
Create Date:	03/12/2020
Last Act Date:	Not reported
Mailing Name:	Not reported
Mailing Address:	12950 SARATOGA AVE
Mailing Address 2:	Not reported
Mailing City,State,Zip:	SARATOGA, CA 95070
Owner Name:	TECTUS CORPORATION
Owner Address:	12950 SARATOGA AVE
Owner Address 2:	Not reported
Owner City,State,Zip:	SARATOGA, CA 95070
Owner Phone:	Not reported
Owner Fax:	Not reported
Contact Name:	MARLON TABING
Contact Address:	12950 SARATOGA AVE
Contact Address 2:	Not reported
City,State,Zip:	SARATOGA, CA 95070
Contact Phone:	Not reported
Contact Fax:	Not reported
Facility Status:	Inactive
Facility Type:	PERMANENT
Category:	STATE
Latitude:	37.278306
Longitude:	-121.937742

NAICS:

EPA ID:	CAL000453466
Create Date:	2020-03-12 15:18:40.797
NAICS Code:	99999
NAICS Description:	Not Otherwise Specified
Issued EPA ID Date:	2020-03-12 15:18:40.71700
Inactive Date:	2020-06-30 00:00:00
Facility Name:	TECTUS CORP DBA MOJO VISION
Facility Address:	710 E MCGLINCY LN
Facility Address 2:	Not reported
Facility City:	CAMPBELL
Facility County:	Not reported
Facility State:	CA

TECTUS CORP DBA MOJO VISION (Continued) **S109935049**

Facility Zip: 95008

U190 **PROFORMANCE PAINTING INC** **RCRA NonGen / NLR** **1024818278**
ESE **710 E MCGLINCY LN STE 103** **CAL000325060**
1/8-1/4 **CAMPBELL, CA 95008**
0.187 mi.
987 ft. **Site 2 of 4 in cluster U**

Relative:
Higher

Actual:
208 ft.

RCRA Listings:

Date Form Received by Agency:	20070920
Handler Name:	Proformance Painting Inc
Handler Address:	710 E MCGLINCY LN STE 103
Handler City,State,Zip:	CAMPBELL, CA 95008-5081
EPA ID:	CAL000325060
Contact Name:	CORY GROSS
Contact Address:	710 E MCGLINCY LN STE 103
Contact City,State,Zip:	CAMPBELL, CA 95008
Contact Telephone:	408-371-0699
Contact Fax:	408-371-5374
Contact Email:	CORYGROSS@COMCAST.NET
Contact Title:	Not reported
EPA Region:	09
Land Type:	Not reported
Federal Waste Generator Description:	Not a generator, verified
Non-Notifier:	Not reported
Biennial Report Cycle:	Not reported
Accessibility:	Not reported
Active Site Indicator:	Handler Activities
State District Owner:	Not reported
State District:	Not reported
Mailing Address:	710 E MCGLINCY LN STE 103
Mailing City,State,Zip:	CAMPBELL, CA 95008-5081
Owner Name:	Cory F. Gross
Owner Type:	Other
Operator Name:	Cory Gross
Operator Type:	Other
Short-Term Generator Activity:	No
Importer Activity:	No
Mixed Waste Generator:	No
Transporter Activity:	No
Transfer Facility Activity:	No
Recycler Activity with Storage:	No
Small Quantity On-Site Burner Exemption:	No
Smelting Melting and Refining Furnace Exemption:	No
Underground Injection Control:	No
Off-Site Waste Receipt:	No
Universal Waste Indicator:	Yes
Universal Waste Destination Facility:	Yes
Federal Universal Waste:	No
Active Site State-Reg Handler:	---
Federal Facility Indicator:	Not reported
Hazardous Secondary Material Indicator:	N
Sub-Part K Indicator:	Not reported
2018 GPRA Permit Baseline:	Not on the Baseline
2018 GPRA Renewals Baseline:	Not on the Baseline
202 GPRA Corrective Action Baseline:	No
Subject to Corrective Action Universe:	No

PROFORMANCE PAINTING INC (Continued) **1024818278**

Non-TSDFs Where RCRA CA has Been Imposed Universe:	No
Corrective Action Priority Ranking:	No NCAPS ranking
Environmental Control Indicator:	No
Institutional Control Indicator:	No
Human Exposure Controls Indicator:	N/A
Groundwater Controls Indicator:	N/A
Significant Non-Complier Universe:	No
Unaddressed Significant Non-Complier Universe:	No
Addressed Significant Non-Complier Universe:	No
Significant Non-Complier With a Compliance Schedule Universe:	No
Financial Assurance Required:	Not reported
Handler Date of Last Change:	20181120
Recognized Trader-Importer:	No
Recognized Trader-Exporter:	No
Importer of Spent Lead Acid Batteries:	No
Exporter of Spent Lead Acid Batteries:	No
Recycler Activity Without Storage:	No
Manifest Broker:	No
Sub-Part P Indicator:	No

Handler - Owner Operator:

Owner/Operator Indicator:	Operator
Owner/Operator Name: CORY GROSS	
Legal Status:	Other
Date Became Current:	Not reported
Date Ended Current:	Not reported
Owner/Operator Address:	710 E MCGLINCY LN STE 103
Owner/Operator City,State,Zip:	CAMPBELL, CA 95008
Owner/Operator Telephone:	408-371-0699
Owner/Operator Telephone Ext:	Not reported
Owner/Operator Fax:	Not reported
Owner/Operator Email:	Not reported

Owner/Operator Indicator:	Owner
Owner/Operator Name: CORY F. GROSS	
Legal Status:	Other
Date Became Current:	Not reported
Date Ended Current:	Not reported
Owner/Operator Address:	902 CAPRI DR
Owner/Operator City,State,Zip:	CAMPBELL, CA 95008-0000
Owner/Operator Telephone:	408-639-2212
Owner/Operator Telephone Ext:	Not reported
Owner/Operator Fax:	Not reported
Owner/Operator Email:	Not reported

Historic Generators:

Receive Date:	20070920
Handler Name: PROFORMANCE PAINTING INC	
Federal Waste Generator Description:	Not a generator, verified
State District Owner:	Not reported
Large Quantity Handler of Universal Waste:	No
Recognized Trader Importer:	Not reported
Recognized Trader Exporter:	Not reported
Spent Lead Acid Battery Importer:	Not reported
Spent Lead Acid Battery Exporter:	Not reported

PROFORMANCE PAINTING INC (Continued) **1024818278**

Current Record: Yes
Non Storage Recycler Activity: Not reported
Electronic Manifest Broker: Not reported

List of NAICS Codes and Descriptions:
NAICS Code: 23521
NAICS Description: PAINTING AND WALL COVERING CONTRACTORS

Facility Has Received Notices of Violations:
Violations: No Violations Found

Evaluation Action Summary:
Evaluations: No Evaluations Found

U191 **JWH ASBESTOS REMOVAL SERVICES** **RCRA NonGen / NLR** **1025877048**
ESE **710 E MCGLINCY LN STE 111** **CAL000450184**
1/8-1/4 **CAMPBELL, CA 95008**
0.187 mi.
987 ft. **Site 3 of 4 in cluster U**

Relative:
Higher

Actual:
208 ft.

RCRA Listings:

Date Form Received by Agency:	20191024
Handler Name:	Jwh Asbestos Removal Services
Handler Address:	710 E MCGLINCY LN STE 111
Handler City,State,Zip:	CAMPBELL, CA 95008
EPA ID:	CAL000450184
Contact Name:	JOHN W HOWELL
Contact Address:	710 E MCGLINCY LN STE 111
Contact City,State,Zip:	CAMPBELL, CA 95008
Contact Telephone:	408-374-1123
Contact Fax:	408-374-1091
Contact Email:	JOHN@JWHARS.COM
Contact Title:	Not reported
EPA Region:	09
Land Type:	Not reported
Federal Waste Generator Description:	Not a generator, verified
Non-Notifier:	Not reported
Biennial Report Cycle:	Not reported
Accessibility:	Not reported
Active Site Indicator:	Handler Activities
State District Owner:	Not reported
State District:	Not reported
Mailing Address:	710 E MCGLINCY LN STE 111
Mailing City,State,Zip:	CAMPBELL, CA 95008
Owner Name:	John W Howell
Owner Type:	Other
Operator Name:	John W Howell
Operator Type:	Other
Short-Term Generator Activity:	No
Importer Activity:	No
Mixed Waste Generator:	No
Transporter Activity:	Yes
Transfer Facility Activity:	No
Recycler Activity with Storage:	No
Small Quantity On-Site Burner Exemption:	No

JWH ASBESTOS REMOVAL SERVICES (Continued) **1025877048**

Smelting Melting and Refining Furnace Exemption:	No
Underground Injection Control:	No
Off-Site Waste Receipt:	No
Universal Waste Indicator:	No
Universal Waste Destination Facility:	No
Federal Universal Waste:	No
Active Site State-Reg Handler:	---
Federal Facility Indicator:	Not reported
Hazardous Secondary Material Indicator:	N
Sub-Part K Indicator:	Not reported
2018 GPRA Permit Baseline:	Not on the Baseline
2018 GPRA Renewals Baseline:	Not on the Baseline
202 GPRA Corrective Action Baseline:	No
Subject to Corrective Action Universe:	No
Non-TSDFs Where RCRA CA has Been Imposed Universe:	No
Corrective Action Priority Ranking:	No NCAPS ranking
Environmental Control Indicator:	No
Institutional Control Indicator:	No
Human Exposure Controls Indicator:	N/A
Groundwater Controls Indicator:	N/A
Significant Non-Complier Universe:	No
Unaddressed Significant Non-Complier Universe:	Yes
Addressed Significant Non-Complier Universe:	No
Significant Non-Complier With a Compliance Schedule Universe:	Yes
Financial Assurance Required:	Not reported
Handler Date of Last Change:	20191025
Recognized Trader-Importer:	No
Recognized Trader-Exporter:	No
Importer of Spent Lead Acid Batteries:	No
Exporter of Spent Lead Acid Batteries:	No
Recycler Activity Without Storage:	No
Manifest Broker:	No
Sub-Part P Indicator:	No

Handler - Owner Operator:

Owner/Operator Indicator:	Owner
Owner/Operator Name: JOHN W HOWELL	
Legal Status:	Other
Date Became Current:	Not reported
Date Ended Current:	Not reported
Owner/Operator Address:	710 E MCGLINCY LN STE 111
Owner/Operator City,State,Zip:	CAMPBELL, CA 95008
Owner/Operator Telephone:	408-374-1123
Owner/Operator Telephone Ext:	Not reported
Owner/Operator Fax:	Not reported
Owner/Operator Email:	Not reported

Owner/Operator Indicator:	Operator
Owner/Operator Name: JOHN W HOWELL	
Legal Status:	Other
Date Became Current:	Not reported
Date Ended Current:	Not reported
Owner/Operator Address:	710 E MCGLINCY LN STE 111
Owner/Operator City,State,Zip:	CAMPBELL, CA 95008
Owner/Operator Telephone:	408-374-1123
Owner/Operator Telephone Ext:	Not reported

JWH ASBESTOS REMOVAL SERVICES (Continued) **1025877048**

Owner/Operator Fax: Not reported
Owner/Operator Email: Not reported

Historic Generators:
Receive Date: 20191024
Handler Name: JWH ASBESTOS REMOVAL SERVICES
Federal Waste Generator Description: Not a generator, verified
State District Owner: Not reported
Large Quantity Handler of Universal Waste: No
Recognized Trader Importer: No
Recognized Trader Exporter: No
Spent Lead Acid Battery Importer: No
Spent Lead Acid Battery Exporter: No
Current Record: Yes
Non Storage Recycler Activity: Not reported
Electronic Manifest Broker: Not reported

List of NAICS Codes and Descriptions:
NAICS Code: 236220
NAICS Description: COMMERCIAL AND INSTITUTIONAL BUILDING CONSTRUCTION

Has the Facility Received Notices of Violations:
Found Violation: Yes
Agency Which Determined Violation: State
Violation Short Description: State Statute or Regulation
Date Violation was Determined: 20230627
Actual Return to Compliance Date: 20230627
Return to Compliance Qualifier: Not Resolved
Violation Responsible Agency: State
Scheduled Compliance Date: Not reported
Enforcement Identifier: 300
Date of Enforcement Action: 20230627
Enforcement Responsible Agency: State
Enforcement Docket Number: Not reported
Enforcement Attorney: Not reported
Corrective Action Component: No
Appeal Initiated Date: Not reported
Appeal Resolution Date: Not reported
Disposition Status Date: Not reported
Disposition Status: Not reported
Disposition Status Description: Not reported
Consent/Final Order Sequence Number:Not reported
Consent/Final Order Respondent Name: Not reported
Consent/Final Order Lead Agency: Not reported
Enforcement Type: WRITTEN INFORMAL
Enforcement Responsible Person: Not reported
Enforcement Responsible Sub-Organization: Not reported
SEP Sequence Number: Not reported
SEP Expenditure Amount: Not reported
SEP Scheduled Completion Date: Not reported
SEP Actual Date: Not reported
SEP Defaulted Date: Not reported
SEP Type: Not reported
SEP Type Description: Not reported
Proposed Amount: Not reported
Final Monetary Amount: Not reported

JWH ASBESTOS REMOVAL SERVICES (Continued) **1025877048**

Paid Amount:	Not reported
Final Count:	Not reported
Final Amount:	Not reported
Found Violation:	Yes
Agency Which Determined Violation:	State
Violation Short Description:	State Statute or Regulation
Date Violation was Determined:	20230627
Actual Return to Compliance Date:	20230627
Return to Compliance Qualifier:	Not Resolved
Violation Responsible Agency:	State
Scheduled Compliance Date:	Not reported
Enforcement Identifier:	300
Date of Enforcement Action:	20230627
Enforcement Responsible Agency:	State
Enforcement Docket Number:	Not reported
Enforcement Attorney:	Not reported
Corrective Action Component:	No
Appeal Initiated Date:	Not reported
Appeal Resolution Date:	Not reported
Disposition Status Date:	Not reported
Disposition Status:	Not reported
Disposition Status Description:	Not reported
Consent/Final Order Sequence Number:	Not reported
Consent/Final Order Respondent Name:	Not reported
Consent/Final Order Lead Agency:	Not reported
Enforcement Type:	WRITTEN INFORMAL
Enforcement Responsible Person:	Not reported
Enforcement Responsible Sub-Organization:	Not reported
SEP Sequence Number:	Not reported
SEP Expenditure Amount:	Not reported
SEP Scheduled Completion Date:	Not reported
SEP Actual Date:	Not reported
SEP Defaulted Date:	Not reported
SEP Type:	Not reported
SEP Type Description:	Not reported
Proposed Amount:	Not reported
Final Monetary Amount:	Not reported
Paid Amount:	Not reported
Final Count:	Not reported
Final Amount:	Not reported
Found Violation:	Yes
Agency Which Determined Violation:	State
Violation Short Description:	State Statute or Regulation
Date Violation was Determined:	20230627
Actual Return to Compliance Date:	Not reported
Return to Compliance Qualifier:	Not reported
Violation Responsible Agency:	State
Scheduled Compliance Date:	Not reported
Enforcement Identifier:	300
Date of Enforcement Action:	20230627
Enforcement Responsible Agency:	State
Enforcement Docket Number:	Not reported
Enforcement Attorney:	Not reported
Corrective Action Component:	No
Appeal Initiated Date:	Not reported

JWH ASBESTOS REMOVAL SERVICES (Continued) **1025877048**

Appeal Resolution Date: Not reported
Disposition Status Date: Not reported
Disposition Status: Not reported
Disposition Status Description: Not reported
Consent/Final Order Sequence Number:Not reported
Consent/Final Order Respondent Name: Not reported
Consent/Final Order Lead Agency: Not reported
Enforcement Type: WRITTEN INFORMAL
Enforcement Responsible Person: Not reported
Enforcement Responsible Sub-Organization: Not reported
SEP Sequence Number: Not reported
SEP Expenditure Amount: Not reported
SEP Scheduled Completion Date: Not reported
SEP Actual Date: Not reported
SEP Defaulted Date: Not reported
SEP Type: Not reported
SEP Type Description: Not reported
Proposed Amount: Not reported
Final Monetary Amount: Not reported
Paid Amount: Not reported
Final Count: Not reported
Final Amount: Not reported

Found Violation: Yes
Agency Which Determined Violation: State
Violation Short Description: State Statute or Regulation
Date Violation was Determined: 20230627
Actual Return to Compliance Date: Not reported
Return to Compliance Qualifier: Not reported
Violation Responsible Agency: State
Scheduled Compliance Date: Not reported
Enforcement Identifier: 300
Date of Enforcement Action: 20230627
Enforcement Responsible Agency: State
Enforcement Docket Number: Not reported
Enforcement Attorney: Not reported
Corrective Action Component: No
Appeal Initiated Date: Not reported
Appeal Resolution Date: Not reported
Disposition Status Date: Not reported
Disposition Status: Not reported
Disposition Status Description: Not reported
Consent/Final Order Sequence Number:Not reported
Consent/Final Order Respondent Name: Not reported
Consent/Final Order Lead Agency: Not reported
Enforcement Type: WRITTEN INFORMAL
Enforcement Responsible Person: Not reported
Enforcement Responsible Sub-Organization: Not reported
SEP Sequence Number: Not reported
SEP Expenditure Amount: Not reported
SEP Scheduled Completion Date: Not reported
SEP Actual Date: Not reported
SEP Defaulted Date: Not reported
SEP Type: Not reported
SEP Type Description: Not reported
Proposed Amount: Not reported
Final Monetary Amount: Not reported

JWH ASBESTOS REMOVAL SERVICES (Continued) **1025877048**

Paid Amount:	Not reported
Final Count:	Not reported
Final Amount:	Not reported
Found Violation:	No
Agency Which Determined Violation:	Not reported
Violation Short Description:	Not reported
Date Violation was Determined:	Not reported
Actual Return to Compliance Date:	Not reported
Return to Compliance Qualifier:	Not reported
Violation Responsible Agency:	Not reported
Scheduled Compliance Date:	Not reported
Enforcement Identifier:	Not reported
Date of Enforcement Action:	Not reported
Enforcement Responsible Agency:	Not reported
Enforcement Docket Number:	Not reported
Enforcement Attorney:	Not reported
Corrective Action Component:	Not reported
Appeal Initiated Date:	Not reported
Appeal Resolution Date:	Not reported
Disposition Status Date:	Not reported
Disposition Status:	Not reported
Disposition Status Description:	Not reported
Consent/Final Order Sequence Number:	Not reported
Consent/Final Order Respondent Name:	Not reported
Consent/Final Order Lead Agency:	Not reported
Enforcement Type:	Not reported
Enforcement Responsible Person:	Not reported
Enforcement Responsible Sub-Organization:	Not reported
SEP Sequence Number:	Not reported
SEP Expenditure Amount:	Not reported
SEP Scheduled Completion Date:	Not reported
SEP Actual Date:	Not reported
SEP Defaulted Date:	Not reported
SEP Type:	Not reported
SEP Type Description:	Not reported
Proposed Amount:	Not reported
Final Monetary Amount:	Not reported
Paid Amount:	Not reported
Final Count:	Not reported
Final Amount:	Not reported

Evaluation Action Summary:

Evaluation Date:	20230627
Evaluation Responsible Agency:	State
Found Violation:	Yes
Evaluation Type Description:	COMPLIANCE EVALUATION INSPECTION ON-SITE
Evaluation Responsible Person Identifier:	Not reported
Evaluation Responsible Sub-Organization:	Not reported
Actual Return to Compliance Date:	20230627
Scheduled Compliance Date:	Not reported
Date of Request:	Not reported
Date Response Received:	Not reported
Request Agency:	Not reported
Former Citation:	Not reported
Evaluation Date:	20230627

JWH ASBESTOS REMOVAL SERVICES (Continued) **1025877048**

Evaluation Responsible Agency:	State
Found Violation:	Yes
Evaluation Type Description:	COMPLIANCE EVALUATION INSPECTION ON-SITE
Evaluation Responsible Person Identifier:	Not reported
Evaluation Responsible Sub-Organization:	Not reported
Actual Return to Compliance Date:	20230627
Scheduled Compliance Date:	Not reported
Date of Request:	Not reported
Date Response Received:	Not reported
Request Agency:	Not reported
Former Citation:	Not reported

Evaluation Date:	20230627
Evaluation Responsible Agency:	State
Found Violation:	Yes
Evaluation Type Description:	COMPLIANCE EVALUATION INSPECTION ON-SITE
Evaluation Responsible Person Identifier:	Not reported
Evaluation Responsible Sub-Organization:	Not reported
Actual Return to Compliance Date:	Not reported
Scheduled Compliance Date:	Not reported
Date of Request:	Not reported
Date Response Received:	Not reported
Request Agency:	Not reported
Former Citation:	Not reported

Evaluation Date:	20230627
Evaluation Responsible Agency:	State
Found Violation:	Yes
Evaluation Type Description:	COMPLIANCE EVALUATION INSPECTION ON-SITE
Evaluation Responsible Person Identifier:	Not reported
Evaluation Responsible Sub-Organization:	Not reported
Actual Return to Compliance Date:	Not reported
Scheduled Compliance Date:	Not reported
Date of Request:	Not reported
Date Response Received:	Not reported
Request Agency:	Not reported
Former Citation:	Not reported

Evaluation Date:	20230627
Evaluation Responsible Agency:	State
Found Violation:	No
Evaluation Type Description:	SIGNIFICANT NON-COMPLIER
Evaluation Responsible Person Identifier:	Not reported
Evaluation Responsible Sub-Organization:	Not reported
Actual Return to Compliance Date:	Not reported
Scheduled Compliance Date:	Not reported
Date of Request:	Not reported
Date Response Received:	Not reported
Request Agency:	Not reported
Former Citation:	Not reported

U192 **TECTUS CORP DBA MOJO VISION** **RCRA NonGen / NLR** **1026057270**
ESE **710 E MCGLINCY LN** **CAL000453466**
1/8-1/4 **CAMPBELL, CA 95008**
0.187 mi.
987 ft. **Site 4 of 4 in cluster U**

Relative:
Higher

Actual:
208 ft.

RCRA Listings:

Date Form Received by Agency:	20200312
Handler Name:	Tectus Corp Dba Mojo Vision
Handler Address:	710 E MCGLINCY LN
Handler City,State,Zip:	CAMPBELL, CA 95008
EPA ID:	CAL000453466
Contact Name:	MARLON TABING
Contact Address:	12950 SARATOGA AVE
Contact City,State,Zip:	SARATOGA, CA 95070
Contact Telephone:	408-314-9379
Contact Fax:	Not reported
Contact Email:	MARLON.TABING@MOJO.VISION
Contact Title:	Not reported
EPA Region:	09
Land Type:	Not reported
Federal Waste Generator Description:	Not a generator, verified
Non-Notifier:	Not reported
Biennial Report Cycle:	Not reported
Accessibility:	Not reported
Active Site Indicator:	Not reported
State District Owner:	Not reported
State District:	Not reported
Mailing Address:	12950 SARATOGA AVE
Mailing City,State,Zip:	SARATOGA, CA 95070
Owner Name:	Tectus Corp
Owner Type:	Other
Operator Name:	Marlon Tabing
Operator Type:	Other
Short-Term Generator Activity:	No
Importer Activity:	No
Mixed Waste Generator:	No
Transporter Activity:	No
Transfer Facility Activity:	No
Recycler Activity with Storage:	No
Small Quantity On-Site Burner Exemption:	No
Smelting Melting and Refining Furnace Exemption:	No
Underground Injection Control:	No
Off-Site Waste Receipt:	No
Universal Waste Indicator:	No
Universal Waste Destination Facility:	No
Federal Universal Waste:	No
Active Site State-Reg Handler:	---
Federal Facility Indicator:	Not reported
Hazardous Secondary Material Indicator:	N
Sub-Part K Indicator:	Not reported
2018 GPRA Permit Baseline:	Not on the Baseline
2018 GPRA Renewals Baseline:	Not on the Baseline
202 GPRA Corrective Action Baseline:	No
Subject to Corrective Action Universe:	No
Non-TSDFs Where RCRA CA has Been Imposed Universe:	No
Corrective Action Priority Ranking:	No NCAPS ranking
Environmental Control Indicator:	No
Institutional Control Indicator:	No

TECTUS CORP DBA MOJO VISION (Continued) **1026057270**

Human Exposure Controls Indicator:	N/A
Groundwater Controls Indicator:	N/A
Significant Non-Complier Universe:	No
Unaddressed Significant Non-Complier Universe:	No
Addressed Significant Non-Complier Universe:	No
Significant Non-Complier With a Compliance Schedule Universe:	No
Financial Assurance Required:	Not reported
Handler Date of Last Change:	20200313
Recognized Trader-Importer:	No
Recognized Trader-Exporter:	No
Importer of Spent Lead Acid Batteries:	No
Exporter of Spent Lead Acid Batteries:	No
Recycler Activity Without Storage:	No
Manifest Broker:	No
Sub-Part P Indicator:	No

Handler - Owner Operator:

Owner/Operator Indicator:	Owner
Owner/Operator Name: TECTUS CORP	
Legal Status:	Other
Date Became Current:	Not reported
Date Ended Current:	Not reported
Owner/Operator Address:	12950 SARATOGA AVE
Owner/Operator City,State,Zip:	SARATOGA, CA 95070
Owner/Operator Telephone:	408-314-9379
Owner/Operator Telephone Ext:	Not reported
Owner/Operator Fax:	Not reported
Owner/Operator Email:	Not reported

Owner/Operator Indicator:	Operator
Owner/Operator Name: MARLON TABING	
Legal Status:	Other
Date Became Current:	Not reported
Date Ended Current:	Not reported
Owner/Operator Address:	12950 SARATOGA AVE
Owner/Operator City,State,Zip:	SARATOGA, CA 95070
Owner/Operator Telephone:	408-314-9379
Owner/Operator Telephone Ext:	Not reported
Owner/Operator Fax:	Not reported
Owner/Operator Email:	Not reported

Historic Generators:

Receive Date:	20200312
Handler Name:	TECTUS CORP DBA MOJO VISION
Federal Waste Generator Description:	Not a generator, verified
State District Owner:	Not reported
Large Quantity Handler of Universal Waste:	No
Recognized Trader Importer:	No
Recognized Trader Exporter:	No
Spent Lead Acid Battery Importer:	No
Spent Lead Acid Battery Exporter:	No
Current Record:	Yes
Non Storage Recycler Activity:	Not reported
Electronic Manifest Broker:	Not reported

TECTUS CORP DBA MOJO VISION (Continued) **1026057270**

List of NAICS Codes and Descriptions:
NAICS Code: 56299
NAICS Description: ALL OTHER WASTE MANAGEMENT SERVICES

Facility Has Received Notices of Violations:
Violations: No Violations Found

Evaluation Action Summary:
Evaluations: No Evaluations Found

S193 **BO ENTERPRISES** **RCRA NonGen / NLR** **1024869642**
SSW **783 CRISTICH LANE** **CAL000438260**
1/8-1/4 **CAMPBELL, CA 95008**
0.190 mi.
1001 ft. **Site 4 of 8 in cluster S**

Relative:
Higher

Actual:
214 ft.

RCRA Listings:

Date Form Received by Agency:	20180810
Handler Name:	Bo Enterprises
Handler Address:	783 CRISTICH LANE
Handler City,State,Zip:	CAMPBELL, CA 95008
EPA ID:	CAL000438260
Contact Name:	MICHAEL MIKEL
Contact Address:	783 CRISTICH LANE
Contact City,State,Zip:	CAMPBELL, CA 95008
Contact Telephone:	408-409-3187
Contact Fax:	Not reported
Contact Email:	MICHAELMIKEL1@GMAIL.COM
Contact Title:	Not reported
EPA Region:	09
Land Type:	Not reported
Federal Waste Generator Description:	Not a generator, verified
Non-Notifier:	Not reported
Biennial Report Cycle:	Not reported
Accessibility:	Not reported
Active Site Indicator:	Handler Activities
State District Owner:	Not reported
State District:	Not reported
Mailing Address:	43 E MAIN ST
Mailing City,State,Zip:	LOS GATOS, CA 95030
Owner Name:	Petee Hoffman
Owner Type:	Other
Operator Name:	Michael Mikel
Operator Type:	Other
Short-Term Generator Activity:	No
Importer Activity:	No
Mixed Waste Generator:	No
Transporter Activity:	No
Transfer Facility Activity:	No
Recycler Activity with Storage:	No
Small Quantity On-Site Burner Exemption:	No
Smelting Melting and Refining Furnace Exemption:	No
Underground Injection Control:	No
Off-Site Waste Receipt:	No
Universal Waste Indicator:	Yes

BO ENTERPRISES (Continued) **1024869642**

Universal Waste Destination Facility:	Yes
Federal Universal Waste:	No
Active Site State-Reg Handler:	---
Federal Facility Indicator:	Not reported
Hazardous Secondary Material Indicator:	N
Sub-Part K Indicator:	Not reported
2018 GPRA Permit Baseline:	Not on the Baseline
2018 GPRA Renewals Baseline:	Not on the Baseline
202 GPRA Corrective Action Baseline:	No
Subject to Corrective Action Universe:	No
Non-TSDFs Where RCRA CA has Been Imposed Universe:	No
Corrective Action Priority Ranking:	No NCAPS ranking
Environmental Control Indicator:	No
Institutional Control Indicator:	No
Human Exposure Controls Indicator:	N/A
Groundwater Controls Indicator:	N/A
Significant Non-Complier Universe:	No
Unaddressed Significant Non-Complier Universe:	No
Addressed Significant Non-Complier Universe:	No
Significant Non-Complier With a Compliance Schedule Universe:	No
Financial Assurance Required:	Not reported
Handler Date of Last Change:	20180907
Recognized Trader-Importer:	No
Recognized Trader-Exporter:	No
Importer of Spent Lead Acid Batteries:	No
Exporter of Spent Lead Acid Batteries:	No
Recycler Activity Without Storage:	No
Manifest Broker:	No
Sub-Part P Indicator:	No

Handler - Owner Operator:

Owner/Operator Indicator:	Owner
Owner/Operator Name: PETEE HOFFMAN	
Legal Status:	Other
Date Became Current:	Not reported
Date Ended Current:	Not reported
Owner/Operator Address:	43 E MAIN ST
Owner/Operator City,State,Zip:	LOS GATOS, CA 95030
Owner/Operator Telephone:	408-422-2678
Owner/Operator Telephone Ext:	Not reported
Owner/Operator Fax:	Not reported
Owner/Operator Email:	Not reported

Owner/Operator Indicator:	Operator
Owner/Operator Name: MICHAEL MIKEL	
Legal Status:	Other
Date Became Current:	Not reported
Date Ended Current:	Not reported
Owner/Operator Address:	783 CRISTICH LANE
Owner/Operator City,State,Zip:	CAMPBELL, CA 95008
Owner/Operator Telephone:	408-409-3187
Owner/Operator Telephone Ext:	Not reported
Owner/Operator Fax:	Not reported
Owner/Operator Email:	Not reported

BO ENTERPRISES (Continued) **1024869642**

Historic Generators:

Receive Date:	20180810
Handler Name:	BO ENTERPRISES
Federal Waste Generator Description:	Not a generator, verified
State District Owner:	Not reported
Large Quantity Handler of Universal Waste:	No
Recognized Trader Importer:	No
Recognized Trader Exporter:	No
Spent Lead Acid Battery Importer:	No
Spent Lead Acid Battery Exporter:	No
Current Record:	Yes
Non Storage Recycler Activity:	Not reported
Electronic Manifest Broker:	Not reported

List of NAICS Codes and Descriptions:

NAICS Code:	711510
NAICS Description:	INDEPENDENT ARTISTS, WRITERS, AND PERFORMERS

Facility Has Received Notices of Violations:

Violations:	No Violations Found

Evaluation Action Summary:

Evaluations:	No Evaluations Found

S194 **BC BOBCAT REPAIR** **RCRA NonGen / NLR** **1026491373**
SSW **783 CRISTICH LANE** **CAL000456124**
1/8-1/4 **CAMPBELL, CA 95008**
0.190 mi.
1001 ft. **Site 5 of 8 in cluster S**

Relative:
Higher

Actual:
214 ft.

RCRA Listings:

Date Form Received by Agency:	20200810
Handler Name:	Bc Bobcat Repair
Handler Address:	783 CRISTICH LANE
Handler City,State,Zip:	CAMPBELL, CA 95008
EPA ID:	CAL000456124
Contact Name:	WILLIAM SCHULBA
Contact Address:	783 CRISTICH LANE
Contact City,State,Zip:	CAMPBELL, CA 95008
Contact Telephone:	408-835-5883
Contact Fax:	Not reported
Contact Email:	BCBOBCATREPAIR@YAHOO.COM
Contact Title:	Not reported
EPA Region:	09
Land Type:	Not reported
Federal Waste Generator Description:	Not a generator, verified
Non-Notifier:	Not reported
Biennial Report Cycle:	Not reported
Accessibility:	Not reported
Active Site Indicator:	Not reported
State District Owner:	Not reported
State District:	Not reported
Mailing Address:	PO BOX 3917
Mailing City,State,Zip:	SAN JOSE, CA 95150
Owner Name:	William Schulba

BC BOBCAT REPAIR (Continued) **1026491373**

Owner Type:	Other
Operator Name:	William Schulba
Operator Type:	Other
Short-Term Generator Activity:	No
Importer Activity:	No
Mixed Waste Generator:	No
Transporter Activity:	No
Transfer Facility Activity:	No
Recycler Activity with Storage:	No
Small Quantity On-Site Burner Exemption:	No
Smelting Melting and Refining Furnace Exemption:	No
Underground Injection Control:	No
Off-Site Waste Receipt:	No
Universal Waste Indicator:	No
Universal Waste Destination Facility:	No
Federal Universal Waste:	No
Active Site State-Reg Handler:	---
Federal Facility Indicator:	Not reported
Hazardous Secondary Material Indicator:	N
Sub-Part K Indicator:	Not reported
2018 GPRA Permit Baseline:	Not on the Baseline
2018 GPRA Renewals Baseline:	Not on the Baseline
202 GPRA Corrective Action Baseline:	No
Subject to Corrective Action Universe:	No
Non-TSDFs Where RCRA CA has Been Imposed Universe:	No
Corrective Action Priority Ranking:	No NCAPS ranking
Environmental Control Indicator:	No
Institutional Control Indicator:	No
Human Exposure Controls Indicator:	N/A
Groundwater Controls Indicator:	N/A
Significant Non-Complier Universe:	No
Unaddressed Significant Non-Complier Universe:	No
Addressed Significant Non-Complier Universe:	No
Significant Non-Complier With a Compliance Schedule Universe:	No
Financial Assurance Required:	Not reported
Handler Date of Last Change:	20200814
Recognized Trader-Importer:	No
Recognized Trader-Exporter:	No
Importer of Spent Lead Acid Batteries:	No
Exporter of Spent Lead Acid Batteries:	No
Recycler Activity Without Storage:	No
Manifest Broker:	No
Sub-Part P Indicator:	No

Handler - Owner Operator:

Owner/Operator Indicator:	Operator
Owner/Operator Name: WILLIAM SCHULBA	
Legal Status:	Other
Date Became Current:	Not reported
Date Ended Current:	Not reported
Owner/Operator Address:	783 CRISTICH LANE
Owner/Operator City,State,Zip:	CAMPBELL, CA 95008
Owner/Operator Telephone:	408-835-5883
Owner/Operator Telephone Ext:	Not reported
Owner/Operator Fax:	Not reported
Owner/Operator Email:	Not reported

BC BOBCAT REPAIR (Continued) **1026491373**

Owner/Operator Indicator: Owner
Owner/Operator Name: WILLIAM SCHULBA
Legal Status: Other
Date Became Current: Not reported
Date Ended Current: Not reported
Owner/Operator Address: 783 CRISTICH LANE
Owner/Operator City,State,Zip: CAMPBELL, CA 95008
Owner/Operator Telephone: 408-835-5883
Owner/Operator Telephone Ext: Not reported
Owner/Operator Fax: Not reported
Owner/Operator Email: Not reported

Historic Generators:
Receive Date: 20200810
Handler Name: BC BOBCAT REPAIR
Federal Waste Generator Description: Not a generator, verified
State District Owner: Not reported
Large Quantity Handler of Universal Waste: No
Recognized Trader Importer: No
Recognized Trader Exporter: No
Spent Lead Acid Battery Importer: No
Spent Lead Acid Battery Exporter: No
Current Record: Yes
Non Storage Recycler Activity: Not reported
Electronic Manifest Broker: Not reported

List of NAICS Codes and Descriptions:
NAICS Code: 811490
NAICS Description: OTHER PERSONAL AND HOUSEHOLD GOODS REPAIR AND MAINTENANCE

Facility Has Received Notices of Violations:
Violations: No Violations Found

Evaluation Action Summary:
Evaluations: No Evaluations Found

V195 **RAILWAY DISTRIBUTING INC.** **CPS-SLIC** **S118406223**
NNW **261-264 RAILWAY AVENUE** **CERS** **N/A**
1/8-1/4 **CAMPBELL, CA 95008**
0.194 mi.
1022 ft. **Site 1 of 4 in cluster V**

Relative:
Lower

Actual:
207 ft.

CPS-SLIC:
Name: RAILWAY DISTRIBUTING INC.
Address: 261-264 RAILWAY AVENUE
City,State,Zip: CAMPBELL, CA 95008
Region: STATE
Facility Status: **Completed - Case Closed**
Status Date: 12/05/2017
Global Id: T10000008088
Lead Agency: SAN FRANCISCO BAY RWQCB (REGION 2)
Lead Agency Case Number: Not reported
Latitude: 37.2836778000742
Longitude: -121.94455087368
Case Type: Cleanup Program Site

RAILWAY DISTRIBUTING INC. (Continued) **S118406223**

Case Worker:	UUU
Local Agency:	Not reported
RB Case Number:	43S0755
File Location:	All Files are on GeoTracker or in the Local Agency Database
Potential Media Affected:	Soil
Potential Contaminants of Concern:	Waste Oil / Motor / Hydraulic / Lubricating
EPA Region:	9
Coordinate Source:	Google Map Move
Cuf Case:	NO
Quantity Released Gallons:	Not reported
Begin Date:	12/03/2015
Leak Reported Date:	Not reported
How Discovered:	Not reported
How Discovered Description:	Not reported
Discharge Source:	Not reported
Discharge Cause:	Not reported
Stop Method:	Not reported
Stop Description:	Not reported
No Further Action Date:	12/05/2017
CA Water Watershed Name:	Santa Clara - Guadalupe River (205.40)
Dwr Groundwater Subbasin Name:	Santa Clara Valley - Santa Clara (2-009.02)
Disadvantaged Community:	Not reported
CA Enviroscreen 3 Score:	26-30%
CA Enviroscreen 4 Score:	20-25%
Military DOD Site:	No
Facility Project Subtype:	Not reported
RWQCB Region:	SAN FRANCISCO BAY RWQCB (REGION 2)
Site History:	Shallow oil and grease contamination from former rail yard and maintenance facility reported in early 1990s. Upon redevelopment, environmental sampling (soil vapor) was conducted. No contamination was found. Case closure was issued on December 5, 2017.

Click here to access the California GeoTracker records for this facility:

CERS:

Name:	RAILWAY DISTRIBUTING INC.
Address:	261-264 RAILWAY AVENUE
City,State,Zip:	CAMPBELL, CA 95008
Site ID:	678918
CERS ID:	T10000008088
CERS Description:	Cleanup Program Site

Affiliation:

Affiliation Type Desc:	Regional Board Caseworker
Entity Name:	Regional Water Board - SAN FRANCISCO BAY RWQCB (REGION 2)
Entity Title:	Not reported
Affiliation Address:	1515 CLAY ST SUITE 1400
Affiliation City:	OAKLAND
Affiliation State:	CA
Affiliation Country:	Not reported
Affiliation Zip:	Not reported
Affiliation Phone:	,

V196 NNW 1/8-1/4 0.194 mi. 1022 ft. | **RAILWAY DISTRIBUTING, INC.**
261 RAILWAY AVE
CAMPBELL, CA 95008

HIST UST | **U001600893**
N/A

Site 2 of 4 in cluster V

Relative: Lower
Actual: 207 ft.

HIST UST:

Name:	RAILWAY DISTRIBUTING, INC.
Address:	261 RAILWAY AVE
City,State,Zip:	CAMPBELL, CA 95008
File Number:	Not reported
URL:	Not reported
Region:	STATE
Facility ID:	00000068749
Facility Type:	Other
Other Type:	DISTRIBUTING
Contact Name:	Not reported
Telephone:	4088669266
Owner Name:	JOE SALVADOR
Owner Address:	P.O. BOX 1502
Owner City,St,Zip:	CAMPBELL, CA 95009
Total Tanks:	0001
Tank Num:	001
Container Num:	2
Year Installed:	1972
Tank Capacity:	00001000
Tank Used for:	WASTE
Type of Fuel:	6
Container Construction Thickness:	X
Leak Detection:	Visual

V197 NNW 1/8-1/4 0.194 mi. 1022 ft. | **RAILWAY DISTRIBUTING, INC.**
261 RAILWAY AVE
CAMPBELL, CA 95008

SWEEPS UST
CA FID UST | **S101624865**
N/A

Site 3 of 4 in cluster V

Relative: Lower
Actual: 207 ft.

SWEEPS UST:

Name:	RAILWAY DISTRIBUTING, INC.
Address:	261 RAILWAY AVE
City:	CAMPBELL
Status:	Not reported
Comp Number:	68749
Number:	Not reported
Board Of Equalization:	44-026338
Referral Date:	Not reported
Action Date:	Not reported
Created Date:	Not reported
Owner Tank Id:	Not reported
SWRCB Tank Id:	43-008-068749-000001
Tank Status:	Not reported
Capacity:	1000
Active Date:	Not reported
Tank Use:	UNKNOWN
STG:	PRODUCT
Content:	Not reported
Number Of Tanks:	1

RAILWAY DISTRIBUTING, INC. (Continued) **S101624865**

CA FID UST:

Facility ID:	43012260
Regulated By:	UTNKA
Regulated ID:	00068749
Cortese Code:	Not reported
SIC Code:	Not reported
Facility Phone:	4088669266
Mail To:	Not reported
Mailing Address:	P O BOX
Mailing Address 2:	Not reported
Mailing City,St,Zip:	CAMPBELL 95008
Contact:	Not reported
Contact Phone:	Not reported
DUNs Number:	Not reported
NPDES Number:	Not reported
EPA ID:	Not reported
Comments:	Not reported
Status:	Active

W198 **LIVINGSTON & SONS REFINISHING** **CUPA Listings** **S112346070**
South **355 MCGLINCY LN C** **N/A**
1/8-1/4 **CAMPBELL, CA 95008**
0.195 mi.
1029 ft. **Site 1 of 14 in cluster W**

Relative:
Higher

Actual:
218 ft.

CUPA SANTA CLARA:

Name:	LIVINGSTON & SONS REFINISHING
Address:	355 MCGLINCY LN C
City,State,Zip:	CAMPBELL, CA 95008
Region:	SANTA CLARA
Telephone:	4083710661
UDF Email:	Not reported
PE#:	2240
Program Description:	GENERATES < 10 GAL/YR
Program Identifier:	DEH PERMIT-HAZ WASTE GENERATOR PROGRAM
Latitude:	37.276
Longitude:	-121.943209
Record ID:	PR0317179
Facility ID:	FA0200369

W199 **LIVINGSTON & SON** **RCRA NonGen / NLR** **1024790853**
South **355 MCGLINCEY LN STE C** **CAL000093296**
1/8-1/4 **CAMPBELL, CA 95008**
0.195 mi.
1029 ft. **Site 2 of 14 in cluster W**

Relative:
Higher

Actual:
218 ft.

RCRA Listings:

Date Form Received by Agency:	19940923
Handler Name:	Livingston & Son
Handler Address:	355 MCGLINCEY LN STE C
Handler City,State,Zip:	CAMPBELL, CA 95008-4920
EPA ID:	CAL000093296
Contact Name:	CAROL LIVINGSTON
Contact Address:	355 MCGLINCEY LN STE C
Contact City,State,Zip:	CAMPBELL, CA 95008
Contact Telephone:	408-506-7620

LIVINGSTON & SON (Continued) **1024790853**

Contact Fax:	000-000-0000
Contact Email:	SINNERSDREAMB24@AOL.COM
Contact Title:	Not reported
EPA Region:	09
Land Type:	Not reported
Federal Waste Generator Description:	Not a generator, verified
Non-Notifier:	Not reported
Biennial Report Cycle:	Not reported
Accessibility:	Not reported
Active Site Indicator:	Handler Activities
State District Owner:	Not reported
State District:	Not reported
Mailing Address:	355 E MCGLINCEY LN STE C
Mailing City,State,Zip:	CAMPBELL, CA 95008-4920
Owner Name:	Dan Livingston
Owner Type:	Other
Operator Name:	Carol Livingston
Operator Type:	Other
Short-Term Generator Activity:	No
Importer Activity:	No
Mixed Waste Generator:	No
Transporter Activity:	No
Transfer Facility Activity:	No
Recycler Activity with Storage:	No
Small Quantity On-Site Burner Exemption:	No
Smelting Melting and Refining Furnace Exemption:	No
Underground Injection Control:	No
Off-Site Waste Receipt:	No
Universal Waste Indicator:	Yes
Universal Waste Destination Facility:	Yes
Federal Universal Waste:	No
Active Site State-Reg Handler:	---
Federal Facility Indicator:	Not reported
Hazardous Secondary Material Indicator:	N
Sub-Part K Indicator:	Not reported
2018 GPRA Permit Baseline:	Not on the Baseline
2018 GPRA Renewals Baseline:	Not on the Baseline
202 GPRA Corrective Action Baseline:	No
Subject to Corrective Action Universe:	No
Non-TSDFs Where RCRA CA has Been Imposed Universe:	No
Corrective Action Priority Ranking:	No NCAPS ranking
Environmental Control Indicator:	No
Institutional Control Indicator:	No
Human Exposure Controls Indicator:	N/A
Groundwater Controls Indicator:	N/A
Significant Non-Complier Universe:	No
Unaddressed Significant Non-Complier Universe:	No
Addressed Significant Non-Complier Universe:	No
Significant Non-Complier With a Compliance Schedule Universe:	No
Financial Assurance Required:	Not reported
Handler Date of Last Change:	20180905
Recognized Trader-Importer:	No
Recognized Trader-Exporter:	No
Importer of Spent Lead Acid Batteries:	No
Exporter of Spent Lead Acid Batteries:	No
Recycler Activity Without Storage:	No
Manifest Broker:	No

LIVINGSTON & SON (Continued) **1024790853**

Sub-Part P Indicator: No

Handler - Owner Operator:
Owner/Operator Indicator: Operator
Owner/Operator Name: CAROL LIVINGSTON
Legal Status: Other
Date Became Current: Not reported
Date Ended Current: Not reported
Owner/Operator Address: 355 MCGLINCEY LN STE C
Owner/Operator City,State,Zip: CAMPBELL, CA 95008
Owner/Operator Telephone: 408-506-7620
Owner/Operator Telephone Ext: Not reported
Owner/Operator Fax: Not reported
Owner/Operator Email: Not reported

Owner/Operator Indicator: Owner
Owner/Operator Name: DAN LIVINGSTON
Legal Status: Other
Date Became Current: Not reported
Date Ended Current: Not reported
Owner/Operator Address: 355 E MCGLINCEY LN STE C
Owner/Operator City,State,Zip: CAMPBELL, CA 95008-4920
Owner/Operator Telephone: 408-371-0661
Owner/Operator Telephone Ext: Not reported
Owner/Operator Fax: Not reported
Owner/Operator Email: Not reported

Historic Generators:
Receive Date: 19940923
Handler Name: LIVINGSTON & SON
Federal Waste Generator Description: Not a generator, verified
State District Owner: Not reported
Large Quantity Handler of Universal Waste: No
Recognized Trader Importer: No
Recognized Trader Exporter: No
Spent Lead Acid Battery Importer: No
Spent Lead Acid Battery Exporter: No
Current Record: Yes
Non Storage Recycler Activity: Not reported
Electronic Manifest Broker: Not reported

List of NAICS Codes and Descriptions:
NAICS Code: 56299
NAICS Description: ALL OTHER WASTE MANAGEMENT SERVICES

Facility Has Received Notices of Violations:
Violations: No Violations Found

Evaluation Action Summary:
Evaluations: No Evaluations Found

X200
WSW
1/8-1/4
0.196 mi.
1034 ft.

CALIFORNIA AUTO CARE
2420 WINCHESTER BL B
CAMPBELL, CA 95008

CUPA Listings **S121472174**
N/A

Site 1 of 3 in cluster X

Relative:
Higher

Actual:
211 ft.

CUPA SANTA CLARA:

Name:	CALIFORNIA AUTO CARE
Address:	2420 WINCHESTER BL B
City,State,Zip:	CAMPBELL, CA 95008
Region:	SANTA CLARA
Telephone:	4083702786
UDF Email:	Not reported
PE#:	2205
Program Description:	GENERATES 100 KG YR TO <5 TONS/YR
Program Identifier:	DEH PERMIT-HAZ WASTE GENERATOR PROGRAM
Latitude:	37.27937
Longitude:	-121.949615
Record ID:	PR0367637
Facility ID:	FA0252550

X201
WSW
1/8-1/4
0.196 mi.
1034 ft.

LUCKSCHEIDER AUTOMOTIVE INC
2420 WINCHESTER BL #D
CAMPBELL, CA 95008

CUPA Listings **S121471803**
N/A

Site 2 of 3 in cluster X

Relative:
Higher

Actual:
211 ft.

CUPA SANTA CLARA:

Name:	LUCKSCHEIDER AUTOMOTIVE INC
Address:	2420 WINCHESTER BL #D
City,State,Zip:	CAMPBELL, CA 95008
Region:	SANTA CLARA
Telephone:	4088664286
UDF Email:	Not reported
PE#:	2253
Program Description:	OBSOLETE SELF-AUDIT GEN <5 TONS/YR
Program Identifier:	LUCKSCHEIDER AUTOMOTIVE INC-HW
Latitude:	37.27937
Longitude:	-121.949615
Record ID:	PR0364414
Facility ID:	FA0251139

X202
WSW
1/8-1/4
0.196 mi.
1034 ft.

AUTO COOL
2420 WINCHESTER BL K
CAMPBELL, CA 95008

CUPA Listings **S121472236**
N/A

Site 3 of 3 in cluster X

Relative:
Higher

Actual:
211 ft.

CUPA SANTA CLARA:

Name:	AUTO COOL
Address:	2420 WINCHESTER BL K
City,State,Zip:	CAMPBELL, CA 95008
Region:	SANTA CLARA
Telephone:	Not reported
UDF Email:	Not reported
PE#:	2202
Program Description:	GENERATES < 100 KG/YR
Program Identifier:	DEH PERMIT-HAZ WASTE GENERATOR PROGRAM

AUTO COOL (Continued) **S121472236**

Latitude: 37.27937
Longitude: -121.949615
Record ID: PR0368000
Facility ID: FA0252790

W203
South
1/8-1/4
0.197 mi.
1039 ft.

IA 012314 CT AUTOMOTIVE
335 MCGLINCY LN
CAMPBELL, CA 95008

CUPA Listings **S121468375**
N/A

Site 3 of 14 in cluster W

Relative:
Higher

Actual:
218 ft.

CUPA SANTA CLARA:
Name: IA 012314 CT AUTOMOTIVE
Address: 335 MCGLINCY LN
City,State,Zip: CAMPBELL, CA 95008
Region: SANTA CLARA
Telephone: 4083773885
UDF Email: Not reported
PE#: 2205
Program Description: GENERATES 100 KG YR TO <5 TONS/YR
Program Identifier: DEH PERMIT-HAZ WASTE GENERATOR PROGRAM
Latitude: 37.27591
Longitude: -121.943369
Record ID: PR0313782
Facility ID: FA0200352

W204
South
1/8-1/4
0.197 mi.
1039 ft.

WALT'S AUTOMOTIVE
335 MCGLINCY LN 3
CAMPBELL, CA 95008

CERS HAZ WASTE **S121792847**
CERS **N/A**

Site 4 of 14 in cluster W

Relative:
Higher

Actual:
218 ft.

CERS HAZ WASTE:
Name: WALT'S AUTOMOTIVE
Address: 335 MCGLINCY LN 3
City,State,Zip: CAMPBELL, CA 95008
Site ID: 84620
CERS ID: 10351927
CERS Description: Hazardous Waste Generator

CERS:
Name: WALT'S AUTOMOTIVE
Address: 335 MCGLINCY LN 3
City,State,Zip: CAMPBELL, CA 95008
Site ID: 84620
CERS ID: 10351927
CERS Description: Chemical Storage Facilities

Violations:
Site ID: 84620
Site Name: WALT'S AUTOMOTIVE
Violation Date: 09-26-2018
Citation: 22 CCR 12 66262.11 - California Code of Regulations, Title 22, Chapter 12, Section(s) 66262.11
Violation Description: Failure to determine if wastes generated are hazardous waste by using generator knowledge or applying testing method.

WALT'S AUTOMOTIVE (Continued) **S121792847**

Violation Notes: Returned to compliance on 10/17/2018. Per facility, mop is used for spills and no container for oily water was observed on-site. A Hazardous Waste Determination must be made. If found to be hazardous, the mop water must be properly managed as a hazardous waste.
Violation Division: Santa Clara County Environmental Health
Violation Program: HW
Violation Source: CERS,

Site ID: 84620
Site Name: WALT'S AUTOMOTIVE
Violation Date: 09-26-2018
Citation: 40 CFR 1 265.173 - U.S. Code of Federal Regulations, Title 40, Chapter 1, Section(s) 265.173
Violation Description: Failure to meet the following container management requirements: (a) A container holding hazardous waste must always be closed during storage, except when it is necessary to add or remove waste. (b) A container holding hazardous waste must not be opened, handled, or stored in a manner which may rupture the container or cause it to leak.
Violation Notes: Returned to compliance on 10/17/2018. Observed 3 x 55 gal drums of used oil and 1 x 55 gal drum of used coolant as open during inspection, while waste was not actively being added. Mr. Nehse stated that it is currently not their practice to close the containers.
Violation Division: Santa Clara County Environmental Health
Violation Program: HW
Violation Source: CERS,

Site ID: 84620
Site Name: WALT'S AUTOMOTIVE
Violation Date: 09-26-2018
Citation: 22 CCR 12 66262.34(f) - California Code of Regulations, Title 22, Chapter 12, Section(s) 66262.34(f)
Violation Description: Failure to properly label hazardous waste accumulation containers and portable tanks with the following requirements: "Hazardous Waste", name and address of the generator, physical and chemical characteristics of the Hazardous Waste, and starting accumulation date.
Violation Notes: Returned to compliance on 10/17/2018. The following hazardous waste containers were observed with missing or incomplete markings: - 1 x 30 gal drum of waste paper filters: missing generator information, the words "Hazardous Waste", accumulation start date, hazardous properties, and physical state; THIS WAS CORRECTED ON-SITE. - 3 used oil rollers: missing hazardous waste markings - 1 x 55 gal drum of waste coolant: label missing generator information, physical state, and hazardous properties - 3 x 55 gal drums of used oil: 1 had no hazardous waste markings, 2 had illegible labels Extra labels were provided.
Violation Division: Santa Clara County Environmental Health
Violation Program: HW
Violation Source: CERS,

Evaluation:
Eval General Type: Compliance Evaluation Inspection
Eval Date: 09-26-2018
Violations Found: Yes
Eval Type: Routine done by local agency
Eval Notes: On-site with Loren Lim of HMCD to perform a routine Hazardous Waste

WALT'S AUTOMOTIVE (Continued) **S121792847**

Generator inspection. Walt's Automotive does auto repair. A walk-through of the facility was conducted with owner, Walt Nehse. The following hazardous waste streams were observed: Drained, Used Oil Filters: 1 x 55 gal drum Paper Filters: 1 x 30 gal drum Used Oil: 3 x 55 gal drums + 3 x 15 gal rollers Waste Coolant: 1 x 55 gal drum (point of generation) 1 Parts Washer State ID: CAL00077892 is inactive. Documentation of recent efforts to reactivate this ID were provided. Observed metal lathe on-site. Mr. Nehse stated that the brake shavings are collected and transferred to the drained, used oil filters drum. Fire extinguishers have been annually serviced. Current Emergency Information was observed as posted. Shop rags and uniforms are commercially laundered by Cintas. Wet vacuum is used for spill control. Per Mr. Nehse, container area inspections are conducted daily. Battery core exchanges [Truncated]

Eval Division: Santa Clara County Environmental Health
Eval Program: HW
Eval Source: CERS,

Eval General Type: Compliance Evaluation Inspection
Eval Date: 06-26-2014
Violations Found: No
Eval Type: Routine done by local agency
Eval Notes: Occupancy ID: 6277
Eval Division: Santa Clara County Fire Department
Eval Program: HMRRP
Eval Source: CERS,

Eval General Type: Compliance Evaluation Inspection
Eval Date: 06-03-2016
Violations Found: No
Eval Type: Routine done by local agency
Eval Notes: Ocupancy ID: 6277
Eval Division: Santa Clara County Fire Department
Eval Program: HMRRP
Eval Source: CERS,

Affiliation:
Affiliation Type Desc: CUPA District
Entity Name: Santa Clara County Environmental Health
Entity Title: Not reported
Affiliation Address: 1555 Berger Drive, Suite 300
Affiliation City: San Jose
Affiliation State: CA
Affiliation Country: Not reported
Affiliation Zip: 95112-2716
Affiliation Phone: (408) 918-3400,

Affiliation Type Desc: Facility Mailing Address
Entity Name: Mailing Address
Entity Title: Not reported
Affiliation Address: 335 MCGLINCEY LN #3
Affiliation City: CAMPBELL
Affiliation State: CA
Affiliation Country: Not reported
Affiliation Zip: 95008
Affiliation Phone: ,

WALT'S AUTOMOTIVE (Continued) **S121792847**

Affiliation Type Desc:	Parent Corporation
Entity Name:	WALT'S AUTOMOTIVE
Entity Title:	Not reported
Affiliation Address:	Not reported
Affiliation City:	Not reported
Affiliation State:	Not reported
Affiliation Country:	Not reported
Affiliation Zip:	Not reported
Affiliation Phone:	,

W205 **WALT L NEHSE DBA WALT'S AUTOMOTIVE** **RCRA NonGen / NLR** **1024790106**
South **335 MCGLINCEY LN #3** **CAL000077892**
1/8-1/4 **CAMPBELL, CA 95008**
0.197 mi.
1039 ft. **Site 5 of 14 in cluster W**

Relative:
Higher

Actual:
218 ft.

RCRA Listings:

Date Form Received by Agency:	19920917
Handler Name:	Walt L Nehse Dba Walt'S Automotive
Handler Address:	335 MCGLINCEY LN #3
Handler City,State,Zip:	CAMPBELL, CA 95008-0000
EPA ID:	CAL000077892
Contact Name:	MARGARET NEHSE
Contact Address:	335 MCGLINCEY
Contact City,State,Zip:	CAMPBELL, CA 95008
Contact Telephone:	408-377-8124
Contact Fax:	408-377-9450
Contact Email:	TEAMAUTO2@SBCGLOBAL.NET
Contact Title:	Not reported
EPA Region:	09
Land Type:	Not reported
Federal Waste Generator Description:	Not a generator, verified
Non-Notifier:	Not reported
Biennial Report Cycle:	Not reported
Accessibility:	Not reported
Active Site Indicator:	Handler Activities
State District Owner:	Not reported
State District:	Not reported
Mailing Address:	335 E MCGLINCY LN #3
Mailing City,State,Zip:	CAMPBELL, CA 95008-0000
Owner Name:	Walt L Nehse
Owner Type:	Other
Operator Name:	Margaret Nehse
Operator Type:	Other
Short-Term Generator Activity:	No
Importer Activity:	No
Mixed Waste Generator:	No
Transporter Activity:	No
Transfer Facility Activity:	No
Recycler Activity with Storage:	No
Small Quantity On-Site Burner Exemption:	No
Smelting Melting and Refining Furnace Exemption:	No
Underground Injection Control:	No
Off-Site Waste Receipt:	No
Universal Waste Indicator:	Yes
Universal Waste Destination Facility:	Yes
Federal Universal Waste:	No

WALT L NEHSE DBA WALT'S AUTOMOTIVE (Continued) **1024790106**

Active Site State-Reg Handler:	---
Federal Facility Indicator:	Not reported
Hazardous Secondary Material Indicator:	N
Sub-Part K Indicator:	Not reported
2018 GPRA Permit Baseline:	Not on the Baseline
2018 GPRA Renewals Baseline:	Not on the Baseline
202 GPRA Corrective Action Baseline:	No
Subject to Corrective Action Universe:	No
Non-TSDFs Where RCRA CA has Been Imposed Universe:	No
Corrective Action Priority Ranking:	No NCAPS ranking
Environmental Control Indicator:	No
Institutional Control Indicator:	No
Human Exposure Controls Indicator:	N/A
Groundwater Controls Indicator:	N/A
Significant Non-Complier Universe:	No
Unaddressed Significant Non-Complier Universe:	No
Addressed Significant Non-Complier Universe:	No
Significant Non-Complier With a Compliance Schedule Universe:	No
Financial Assurance Required:	Not reported
Handler Date of Last Change:	20181120
Recognized Trader-Importer:	No
Recognized Trader-Exporter:	No
Importer of Spent Lead Acid Batteries:	No
Exporter of Spent Lead Acid Batteries:	No
Recycler Activity Without Storage:	No
Manifest Broker:	No
Sub-Part P Indicator:	No

Handler - Owner Operator:

Owner/Operator Indicator:	Operator
Owner/Operator Name: MARGARET NEHSE	
Legal Status:	Other
Date Became Current:	Not reported
Date Ended Current:	Not reported
Owner/Operator Address:	335 MCGLINCEY
Owner/Operator City,State,Zip:	CAMPBELL, CA 95008
Owner/Operator Telephone:	408-377-8124
Owner/Operator Telephone Ext:	Not reported
Owner/Operator Fax:	Not reported
Owner/Operator Email:	Not reported

Owner/Operator Indicator:	Owner
Owner/Operator Name: WALT L NEHSE	
Legal Status:	Other
Date Became Current:	Not reported
Date Ended Current:	Not reported
Owner/Operator Address:	14495 LEIGHT CT
Owner/Operator City,State,Zip:	SAN JOSE, CA 91524
Owner/Operator Telephone:	408-644-8336
Owner/Operator Telephone Ext:	Not reported
Owner/Operator Fax:	Not reported
Owner/Operator Email:	Not reported

Historic Generators:

Receive Date:	19920917

WALT L NEHSE DBA WALT'S AUTOMOTIVE (Continued) **1024790106**

Handler Name: WALT L NEHSE DBA WALT'S AUTOMOTIVE
Federal Waste Generator Description: Not a generator, verified
State District Owner: Not reported
Large Quantity Handler of Universal Waste: No
Recognized Trader Importer: Not reported
Recognized Trader Exporter: Not reported
Spent Lead Acid Battery Importer: Not reported
Spent Lead Acid Battery Exporter: Not reported
Current Record: Yes
Non Storage Recycler Activity: Not reported
Electronic Manifest Broker: Not reported

List of NAICS Codes and Descriptions:
NAICS Code: 811111
NAICS Description: GENERAL AUTOMOTIVE REPAIR

Facility Has Received Notices of Violations:
Violations: No Violations Found

Evaluation Action Summary:
Evaluations: No Evaluations Found

W206 **CARRERA TECH INC** **RCRA-SQG** **1000819572**
South **335 MCGLINCEY LN** **CAD983655648**
1/8-1/4 **CAMPBELL, CA 95008**
0.197 mi.
1039 ft. **Site 6 of 14 in cluster W**

Relative:
Higher

Actual:
218 ft.

RCRA Listings:
Date Form Received by Agency: 19921218
Handler Name: Carrera Tech Inc
Handler Address: 335 MCGLINCEY LN
Handler City,State,Zip: CAMPBELL, CA 95008
EPA ID: CAD983655648
Contact Name: DON WISE
Contact Address: 335 MCGLINCEY LN
Contact City,State,Zip: CAMPBELL, CA 95008
Contact Telephone: 408-377-3885
Contact Fax: Not reported
Contact Email: Not reported
Contact Title: Not reported
EPA Region: 09
Land Type: Private
Federal Waste Generator Description: Small Quantity Generator
Non-Notifier: Not reported
Biennial Report Cycle: Not reported
Accessibility: Not reported
Active Site Indicator: Handler Activities
State District Owner: Not reported
State District: Not reported
Mailing Address: 335 MCGLINCEY LN
Mailing City,State,Zip: CAMPBELL, CA 95008
Owner Name: Don Wise
Owner Type: Private
Operator Name: Not reported

CARRERA TECH INC (Continued) **1000819572**

Operator Type:	Not reported
Short-Term Generator Activity:	No
Importer Activity:	No
Mixed Waste Generator:	No
Transporter Activity:	No
Transfer Facility Activity:	No
Recycler Activity with Storage:	No
Small Quantity On-Site Burner Exemption:	No
Smelting Melting and Refining Furnace Exemption:	No
Underground Injection Control:	No
Off-Site Waste Receipt:	No
Universal Waste Indicator:	No
Universal Waste Destination Facility:	No
Federal Universal Waste:	No
Active Site State-Reg Handler:	---
Federal Facility Indicator:	Not reported
Hazardous Secondary Material Indicator:	NN
Sub-Part K Indicator:	Not reported
2018 GPRA Permit Baseline:	Not on the Baseline
2018 GPRA Renewals Baseline:	Not on the Baseline
202 GPRA Corrective Action Baseline:	No
Subject to Corrective Action Universe:	No
Non-TSDFs Where RCRA CA has Been Imposed Universe:	No
Corrective Action Priority Ranking:	No NCAPS ranking
Environmental Control Indicator:	No
Institutional Control Indicator:	No
Human Exposure Controls Indicator:	N/A
Groundwater Controls Indicator:	N/A
Significant Non-Complier Universe:	No
Unaddressed Significant Non-Complier Universe:	No
Addressed Significant Non-Complier Universe:	No
Significant Non-Complier With a Compliance Schedule Universe:	No
Financial Assurance Required:	Not reported
Handler Date of Last Change:	20020627
Recognized Trader-Importer:	No
Recognized Trader-Exporter:	No
Importer of Spent Lead Acid Batteries:	No
Exporter of Spent Lead Acid Batteries:	No
Recycler Activity Without Storage:	Not reported
Manifest Broker:	Not reported
Sub-Part P Indicator:	No

Handler - Owner Operator:

Owner/Operator Indicator:	Owner
Owner/Operator Name: DON WISE	
Legal Status:	Private
Date Became Current:	Not reported
Date Ended Current:	Not reported
Owner/Operator Address:	335 MCGLINCEY LN UNIT C
Owner/Operator City,State,Zip:	CAMPBELL, CA 95008
Owner/Operator Telephone:	408-377-3885
Owner/Operator Telephone Ext:	Not reported
Owner/Operator Fax:	Not reported
Owner/Operator Email:	Not reported

CARRERA TECH INC (Continued) **1000819572**

Historic Generators:

Receive Date:	19921218
Handler Name:	CARRERA TECH INC
Federal Waste Generator Description:	Small Quantity Generator
State District Owner:	Not reported
Large Quantity Handler of Universal Waste:	No
Recognized Trader Importer:	No
Recognized Trader Exporter:	No
Spent Lead Acid Battery Importer:	No
Spent Lead Acid Battery Exporter:	No
Current Record:	Yes
Non Storage Recycler Activity:	Not reported
Electronic Manifest Broker:	Not reported

List of NAICS Codes and Descriptions:

NAICS Code:	811121
NAICS Description:	AUTOMOTIVE BODY, PAINT, AND INTERIOR REPAIR AND MAINTENANCE

Facility Has Received Notices of Violations:

Violations:	No Violations Found

Evaluation Action Summary:

Evaluations:	No Evaluations Found

W207 South 1/8-1/4 0.197 mi. 1039 ft. | **WALT'S AUTOMOTIVE 335 MCGLINCY LN 3 CAMPBELL, CA 95008** | **CUPA Listings** | **S112347134 N/A**

Site 7 of 14 in cluster W

Relative: Higher

Actual: 218 ft.

CUPA SANTA CLARA:

Name:	WALT'S AUTOMOTIVE
Address:	335 MCGLINCY LN 3
City,State,Zip:	CAMPBELL, CA 95008
Region:	SANTA CLARA
Telephone:	4083778124
UDF Email:	Not reported
PE#:	2202
Program Description:	GENERATES < 100 KG/YR
Program Identifier:	DEH PERMIT-HAZ WASTE GENERATOR PROGRAM
Latitude:	37.27591
Longitude:	-121.943369
Record ID:	PR0317161
Facility ID:	FA0200353

Name:	WALT'S AUTOMOTIVE
Address:	335 MCGLINCY LN 3
City,State,Zip:	CAMPBELL, CA 95008
Region:	SANTA CLARA
Telephone:	4083778124
UDF Email:	Not reported
PE#:	2205
Program Description:	GENERATES 100 KG YR TO <5 TONS/YR
Program Identifier:	DEH PERMIT-HAZ WASTE GENERATOR PROGRAM
Latitude:	37.27591

WALT'S AUTOMOTIVE (Continued) **S112347134**

Longitude: -121.943369
Record ID: PR0380754
Facility ID: FA0200353

W208 **WAX & WHEELS** **CUPA Listings** **S121471382**
South **335 MCGLINCY LN** **N/A**
1/8-1/4 **CAMPBELL, CA 95008**
0.197 mi.
1039 ft. **Site 8 of 14 in cluster W**

Relative:
Higher

Actual:
218 ft.

CUPA SANTA CLARA:

Name:	WAX & WHEELS
Address:	335 MCGLINCY LN
City,State,Zip:	CAMPBELL, CA 95008
Region:	SANTA CLARA
Telephone:	4083775715
UDF Email:	Not reported
PE#:	2201
Program Description:	GENERATES WASTE OIL ONLY
Program Identifier:	DEH PERMIT-HAZ WASTE GENERATOR PROGRAM
Latitude:	37.27591
Longitude:	-121.943369
Record ID:	PR0317159
Facility ID:	FA0230945

Y209 **IA 022113 S & S MACHINING** **CUPA Listings** **S121473011**
North **146 DILLON AV** **N/A**
1/8-1/4 **CAMPBELL, CA 95008**
0.197 mi.
1039 ft. **Site 1 of 9 in cluster Y**

Relative:
Lower

Actual:
201 ft.

CUPA SANTA CLARA:

Name:	IA 022113 S & S MACHINING
Address:	146 DILLON AV
City,State,Zip:	CAMPBELL, CA 95008
Region:	SANTA CLARA
Telephone:	4083790599
UDF Email:	Not reported
PE#:	2240
Program Description:	GENERATES < 10 GAL/YR
Program Identifier:	DEH PERMIT-HAZ WASTE GENERATOR PROGRAM
Latitude:	37.285384
Longitude:	-121.941732
Record ID:	PR0375575
Facility ID:	FA0257050

Z210 West 1/8-1/4 0.197 mi. 1039 ft. | **TOLLNER PAINTING INC**
430 INDUSTRIAL ST
CAMPBELL, CA 95008

Site 1 of 8 in cluster Z

RCRA NonGen / NLR | **1024856412**
CAL000420346

Relative: Higher

Actual: 212 ft.

RCRA Listings:

Date Form Received by Agency:	20160922
Handler Name:	Tollner Painting Inc
Handler Address:	430 INDUSTRIAL ST
Handler City,State,Zip:	CAMPBELL, CA 95008
EPA ID:	CAL000420346
Contact Name:	DALE VELASQUEZ
Contact Address:	430 INDUSTRIAL STREET
Contact City,State,Zip:	CAMPBELL, CA 95008
Contact Telephone:	650-564-9062
Contact Fax:	650-564-9069
Contact Email:	DALE@TOLLNERPAINTING.COM
Contact Title:	Not reported
EPA Region:	09
Land Type:	Not reported
Federal Waste Generator Description:	Not a generator, verified
Non-Notifier:	Not reported
Biennial Report Cycle:	Not reported
Accessibility:	Not reported
Active Site Indicator:	Handler Activities
State District Owner:	Not reported
State District:	Not reported
Mailing Address:	430 INDUSTRIAL STREET
Mailing City,State,Zip:	CAMPBELL, CA 94043-0000
Owner Name:	Tollner Painting Inc
Owner Type:	Other
Operator Name:	Dale Velasquez
Operator Type:	Other
Short-Term Generator Activity:	No
Importer Activity:	No
Mixed Waste Generator:	No
Transporter Activity:	No
Transfer Facility Activity:	No
Recycler Activity with Storage:	No
Small Quantity On-Site Burner Exemption:	No
Smelting Melting and Refining Furnace Exemption:	No
Underground Injection Control:	No
Off-Site Waste Receipt:	No
Universal Waste Indicator:	Yes
Universal Waste Destination Facility:	Yes
Federal Universal Waste:	No
Active Site State-Reg Handler:	---
Federal Facility Indicator:	Not reported
Hazardous Secondary Material Indicator:	N
Sub-Part K Indicator:	Not reported
2018 GPRA Permit Baseline:	Not on the Baseline
2018 GPRA Renewals Baseline:	Not on the Baseline
202 GPRA Corrective Action Baseline:	No
Subject to Corrective Action Universe:	No
Non-TSDFs Where RCRA CA has Been Imposed Universe:	No
Corrective Action Priority Ranking:	No NCAPS ranking
Environmental Control Indicator:	No
Institutional Control Indicator:	No

TOLLNER PAINTING INC (Continued) **1024856412**

Human Exposure Controls Indicator:	N/A
Groundwater Controls Indicator:	N/A
Significant Non-Complier Universe:	No
Unaddressed Significant Non-Complier Universe:	No
Addressed Significant Non-Complier Universe:	No
Significant Non-Complier With a Compliance Schedule Universe:	No
Financial Assurance Required:	Not reported
Handler Date of Last Change:	20180907
Recognized Trader-Importer:	No
Recognized Trader-Exporter:	No
Importer of Spent Lead Acid Batteries:	No
Exporter of Spent Lead Acid Batteries:	No
Recycler Activity Without Storage:	No
Manifest Broker:	No
Sub-Part P Indicator:	No

Handler - Owner Operator:

Owner/Operator Indicator:	Owner
Owner/Operator Name: TOLLNER PAINTING INC	
Legal Status:	Other
Date Became Current:	Not reported
Date Ended Current:	Not reported
Owner/Operator Address:	629 HAWTHORNE AVENUE
Owner/Operator City,State,Zip:	CAMPBELL, CA 95008-0000
Owner/Operator Telephone:	650-964-4680
Owner/Operator Telephone Ext:	Not reported
Owner/Operator Fax:	Not reported
Owner/Operator Email:	Not reported

Owner/Operator Indicator:	Operator
Owner/Operator Name: DALE VELASQUEZ	
Legal Status:	Other
Date Became Current:	Not reported
Date Ended Current:	Not reported
Owner/Operator Address:	430 INDUSTRIAL STREET
Owner/Operator City,State,Zip:	CAMPBELL, CA 95008
Owner/Operator Telephone:	650-564-9062
Owner/Operator Telephone Ext:	Not reported
Owner/Operator Fax:	Not reported
Owner/Operator Email:	Not reported

Historic Generators:

Receive Date:	20160922
Handler Name: TOLLNER PAINTING INC	
Federal Waste Generator Description:	Not a generator, verified
State District Owner:	Not reported
Large Quantity Handler of Universal Waste:	No
Recognized Trader Importer:	No
Recognized Trader Exporter:	No
Spent Lead Acid Battery Importer:	No
Spent Lead Acid Battery Exporter:	No
Current Record:	Yes
Non Storage Recycler Activity:	Not reported
Electronic Manifest Broker:	Not reported

TOLLNER PAINTING INC (Continued) **1024856412**

List of NAICS Codes and Descriptions:
NAICS Code: 56299
NAICS Description: ALL OTHER WASTE MANAGEMENT SERVICES

Facility Has Received Notices of Violations:
Violations: No Violations Found

Evaluation Action Summary:
Evaluations: No Evaluations Found

Z211 West 1/8-1/4 0.197 mi. 1039 ft. **RON WITHERSPOON INCORPORATED** **RCRA-SQG** **1000136613**
430 INDUSTRIAL STREET **FINDS** **CAD982405771**
CAMPBELL, CA 95008 **ECHO**

Site 2 of 8 in cluster Z

Relative: Higher
Actual: 212 ft.

RCRA Listings:

Date Form Received by Agency:	19880404
Handler Name:	Ron Witherspoon Inc.
Handler Address:	INDUSTRIAL STREET
Handler City,State,Zip:	CAMPBELL, CA 95008
EPA ID:	CAD982405771
Contact Name:	ENVIRONMENTAL MANAGER
Contact Address:	430 INDUSTRIAL STREET
Contact City,State,Zip:	CAMPBELL, CA 95008
Contact Telephone:	408-370-6620
Contact Fax:	Not reported
Contact Email:	Not reported
Contact Title:	Not reported
EPA Region:	09
Land Type:	Not reported
Federal Waste Generator Description:	Small Quantity Generator
Non-Notifier:	Not reported
Biennial Report Cycle:	Not reported
Accessibility:	Not reported
Active Site Indicator:	Handler Activities
State District Owner:	Ca
State District:	2
Mailing Address:	INDUSTRIAL STREET
Mailing City,State,Zip:	CAMPBELL, CA 95008
Owner Name:	Ron Witherspoon & Monica
Owner Type:	Private
Operator Name:	Not Required
Operator Type:	Private
Short-Term Generator Activity:	No
Importer Activity:	No
Mixed Waste Generator:	No
Transporter Activity:	No
Transfer Facility Activity:	No
Recycler Activity with Storage:	No
Small Quantity On-Site Burner Exemption:	No
Smelting Melting and Refining Furnace Exemption:	No
Underground Injection Control:	No
Off-Site Waste Receipt:	No
Universal Waste Indicator:	No

RON WITHERSPOON INCORPORATED (Continued) **1000136613**

Universal Waste Destination Facility:	No
Federal Universal Waste:	No
Active Site State-Reg Handler:	---
Federal Facility Indicator:	Not reported
Hazardous Secondary Material Indicator:	NN
Sub-Part K Indicator:	Not reported
2018 GPRA Permit Baseline:	Not on the Baseline
2018 GPRA Renewals Baseline:	Not on the Baseline
202 GPRA Corrective Action Baseline:	No
Subject to Corrective Action Universe:	No
Non-TSDFs Where RCRA CA has Been Imposed Universe:	No
Corrective Action Priority Ranking:	No NCAPS ranking
Environmental Control Indicator:	No
Institutional Control Indicator:	No
Human Exposure Controls Indicator:	N/A
Groundwater Controls Indicator:	N/A
Significant Non-Complier Universe:	No
Unaddressed Significant Non-Complier Universe:	No
Addressed Significant Non-Complier Universe:	No
Significant Non-Complier With a Compliance Schedule Universe:	No
Financial Assurance Required:	Not reported
Handler Date of Last Change:	20000915
Recognized Trader-Importer:	No
Recognized Trader-Exporter:	No
Importer of Spent Lead Acid Batteries:	No
Exporter of Spent Lead Acid Batteries:	No
Recycler Activity Without Storage:	Not reported
Manifest Broker:	Not reported
Sub-Part P Indicator:	No

Handler - Owner Operator:

Owner/Operator Indicator:	Operator
Owner/Operator Name: NOT REQUIRED	
Legal Status:	Private
Date Became Current:	Not reported
Date Ended Current:	Not reported
Owner/Operator Address:	NOT REQUIRED
Owner/Operator City,State,Zip:	NOT REQUIRED, ME 99999
Owner/Operator Telephone:	415-555-1212
Owner/Operator Telephone Ext:	Not reported
Owner/Operator Fax:	Not reported
Owner/Operator Email:	Not reported

Owner/Operator Indicator:	Owner
Owner/Operator Name: RON WITHERSPOON & MONICA	
Legal Status:	Private
Date Became Current:	Not reported
Date Ended Current:	Not reported
Owner/Operator Address:	NOT REQUIRED
Owner/Operator City,State,Zip:	NOT REQUIRED, ME 99999
Owner/Operator Telephone:	415-555-1212
Owner/Operator Telephone Ext:	Not reported
Owner/Operator Fax:	Not reported
Owner/Operator Email:	Not reported

RON WITHERSPOON INCORPORATED (Continued) **1000136613**

Historic Generators:

Receive Date:	19880404
Handler Name:	RON WITHERSPOON INC.
Federal Waste Generator Description:	Small Quantity Generator
State District Owner:	Ca
Large Quantity Handler of Universal Waste:	No
Recognized Trader Importer:	No
Recognized Trader Exporter:	No
Spent Lead Acid Battery Importer:	No
Spent Lead Acid Battery Exporter:	No
Current Record:	Yes
Non Storage Recycler Activity:	Not reported
Electronic Manifest Broker:	Not reported

List of NAICS Codes and Descriptions:

NAICS Codes:	No NAICS Codes Found

Facility Has Received Notices of Violations:

Violations:	No Violations Found

Evaluation Action Summary:

Evaluations:	No Evaluations Found

FINDS:

Registry ID: 110002805475

Click Here for FRS Facility Detail Report:

Environmental Interest/Information System:

California's Hazardous Waste Tracking System Data Mart (HWTS-DATAMART) provides information on hazardous waste shipments for generators, transporters, and treatment, storage, and disposal facilities.
The Resource Conservation and Recovery Act Information System (RCRAInfo) is EPA's comprehensive information system in support of the Resource Conservation and Recovery Act (RCRA) of 1976 and the Hazardous and Solid Waste Amendments (HSWA) of 1984. It tracks many types of information about generators, transporters, treaters, storers, and disposers of hazardous waste.

Click this hyperlink while viewing on your computer to access additional FINDS: detail in the EDR Site Report.

ECHO:

Envid:	1000136613
Registry ID:	110002805475
DFR URL:	http://echo.epa.gov/detailed-facility-report?fid=110002805475
Name:	RON WITHERSPOON INCORPORATED
Address:	430 INDUSTRIAL STREET
City,State,Zip:	CAMPBELL, CA 95008

Z212
West
1/8-1/4
0.197 mi.
1039 ft.

RON WITHERSPOON INC
430 INDUSTRIAL ST
CAMPBELL, CA 95008

CUPA Listings **S121468381**
N/A

Site 3 of 8 in cluster Z

Relative:
Higher

Actual:
212 ft.

CUPA SANTA CLARA:

Name:	RON WITHERSPOON INC
Address:	430 INDUSTRIAL ST
City,State,Zip:	CAMPBELL, CA 950081415
Region:	SANTA CLARA
Telephone:	4083706620
UDF Email:	Not reported
PE#:	2205
Program Description:	GENERATES 100 KG YR TO <5 TONS/YR
Program Identifier:	DEH PERMIT-HAZ WASTE GENERATOR PROGRAM
Latitude:	37.281303
Longitude:	-121.947647
Record ID:	PR0313780
Facility ID:	FA0200398

Y213
North
1/8-1/4
0.197 mi.
1042 ft.

W S AUTO CONSULTING AND REPAIR
140 DILLON AV #B
CAMPBELL, CA 95008

CUPA Listings **S121472161**
N/A

Site 2 of 9 in cluster Y

Relative:
Lower

Actual:
201 ft.

CUPA SANTA CLARA:

Name:	W S AUTO CONSULTING AND REPAIR
Address:	140 DILLON AV #B
City,State,Zip:	CAMPBELL, CA 95008
Region:	SANTA CLARA
Telephone:	Not reported
UDF Email:	Not reported
PE#:	2205
Program Description:	GENERATES 100 KG YR TO <5 TONS/YR
Program Identifier:	DEH PERMIT-HAZ WASTE GENERATOR PROGRAM
Latitude:	37.285444
Longitude:	-121.941687
Record ID:	PR0367569
Facility ID:	FA0252515

Y214
North
1/8-1/4
0.197 mi.
1042 ft.

NORCAL AUTO TECH
140 DILLON AV
CAMPBELL, CA 95008

CERS HAZ WASTE **S121471328**
CUPA Listings **N/A**

Site 3 of 9 in cluster Y

Relative:
Lower

Actual:
201 ft.

CERS HAZ WASTE:

Name:	NORCAL AUTO TECH
Address:	140 DILLON AV
City,State,Zip:	CAMPBELL, CA 95008
Site ID:	138522
CERS ID:	10345615
CERS Description:	Hazardous Waste Generator

Evaluation:

Eval General Type:	Other/Unknown
Eval Date:	02-01-2016

NORCAL AUTO TECH (Continued) **S121471328**

Violations Found: No
Eval Type: Other, not routine, done by local agency
Eval Notes: CONFIRMATION OF CLOSURE
Eval Division: Santa Clara County Environmental Health
Eval Program: HW
Eval Source: CERS,

Affiliation:
Affiliation Type Desc: CUPA District
Entity Name: Santa Clara County Environmental Health
Entity Title: Not reported
Affiliation Address: 1555 Berger Drive, Suite 300
Affiliation City: San Jose
Affiliation State: CA
Affiliation Country: Not reported
Affiliation Zip: 95112-2716
Affiliation Phone: (408) 918-3400,

Affiliation Type Desc: Parent Corporation
Entity Name: NORCAL AUTO TECH
Entity Title: Not reported
Affiliation Address: Not reported
Affiliation City: Not reported
Affiliation State: Not reported
Affiliation Country: Not reported
Affiliation Zip: Not reported
Affiliation Phone: ,

Affiliation Type Desc: Facility Mailing Address
Entity Name: Mailing Address
Entity Title: Not reported
Affiliation Address: 140 DILLON AV
Affiliation City: CAMPBELL
Affiliation State: CA
Affiliation Country: Not reported
Affiliation Zip: 95008
Affiliation Phone: ,

CUPA SANTA CLARA:
Name: NORCAL AUTO TECH
Address: 140 DILLON AV
City,State,Zip: CAMPBELL, CA 95008
Region: SANTA CLARA
Telephone: 4083746666
UDF Email: Not reported
PE#: 2205
Program Description: GENERATES 100 KG YR TO <5 TONS/YR
Program Identifier: DEH PERMIT-HAZ WASTE GENERATOR PROGRAM
Latitude: 37.285444
Longitude: -121.941687
Record ID: PR0330738
Facility ID: FA0230663

Y215 North 1/8-1/4 0.197 mi. 1042 ft. | **DONALD & MYRA KELLEY**
140 DILLON AVE.
CAMPBELL, CA 95008

Site 4 of 9 in cluster Y

RCRA NonGen / NLR | **1024766129**
CAC002985998

Relative: Lower

Actual: 201 ft.

RCRA Listings:

Date Form Received by Agency:	20181022
Handler Name:	Donald & Myra Kelley
Handler Address:	140 DILLON AVE.
Handler City,State,Zip:	CAMPBELL, CA 95008
EPA ID:	CAC002985998
Contact Name:	DONALD KELLEY
Contact Address:	2339 MAXIMILIAN DR.
Contact City,State,Zip:	CAMPBELL, CA 95008
Contact Telephone:	707-799-3866
Contact Fax:	Not reported
Contact Email:	49M@GMAIL.COM
Contact Title:	Not reported
EPA Region:	09
Land Type:	Not reported
Federal Waste Generator Description:	Not a generator, verified
Non-Notifier:	Not reported
Biennial Report Cycle:	Not reported
Accessibility:	Not reported
Active Site Indicator:	Handler Activities
State District Owner:	Not reported
State District:	Not reported
Mailing Address:	2339 MAXIMILIAN DR.
Mailing City,State,Zip:	CAMPBELL, CA 95008
Owner Name:	Donald & Myra Kelley
Owner Type:	Other
Operator Name:	Donald Kelley
Operator Type:	Other
Short-Term Generator Activity:	No
Importer Activity:	No
Mixed Waste Generator:	No
Transporter Activity:	No
Transfer Facility Activity:	No
Recycler Activity with Storage:	No
Small Quantity On-Site Burner Exemption:	No
Smelting Melting and Refining Furnace Exemption:	No
Underground Injection Control:	No
Off-Site Waste Receipt:	No
Universal Waste Indicator:	Yes
Universal Waste Destination Facility:	Yes
Federal Universal Waste:	No
Active Site State-Reg Handler:	---
Federal Facility Indicator:	Not reported
Hazardous Secondary Material Indicator:	N
Sub-Part K Indicator:	Not reported
2018 GPRA Permit Baseline:	Not on the Baseline
2018 GPRA Renewals Baseline:	Not on the Baseline
202 GPRA Corrective Action Baseline:	No
Subject to Corrective Action Universe:	No
Non-TSDFs Where RCRA CA has Been Imposed Universe:	No
Corrective Action Priority Ranking:	No NCAPS ranking
Environmental Control Indicator:	No
Institutional Control Indicator:	No

DONALD & MYRA KELLEY (Continued) **1024766129**

Human Exposure Controls Indicator:	N/A
Groundwater Controls Indicator:	N/A
Significant Non-Complier Universe:	No
Unaddressed Significant Non-Complier Universe:	No
Addressed Significant Non-Complier Universe:	No
Significant Non-Complier With a Compliance Schedule Universe:	No
Financial Assurance Required:	Not reported
Handler Date of Last Change:	20181120
Recognized Trader-Importer:	No
Recognized Trader-Exporter:	No
Importer of Spent Lead Acid Batteries:	No
Exporter of Spent Lead Acid Batteries:	No
Recycler Activity Without Storage:	No
Manifest Broker:	No
Sub-Part P Indicator:	No

Handler - Owner Operator:

Owner/Operator Indicator:	Operator
Owner/Operator Name: DONALD KELLEY	
Legal Status:	Other
Date Became Current:	Not reported
Date Ended Current:	Not reported
Owner/Operator Address:	2339 MAXIMILIAN DR.
Owner/Operator City,State,Zip:	CAMPBELL, CA 95008
Owner/Operator Telephone:	707-799-3866
Owner/Operator Telephone Ext:	Not reported
Owner/Operator Fax:	Not reported
Owner/Operator Email:	Not reported

Owner/Operator Indicator:	Owner
Owner/Operator Name: DONALD & MYRA KELLEY	
Legal Status:	Other
Date Became Current:	Not reported
Date Ended Current:	Not reported
Owner/Operator Address:	2339 MAXIMILIAN DR.
Owner/Operator City,State,Zip:	CAMPBELL, CA 95008
Owner/Operator Telephone:	707-799-3866
Owner/Operator Telephone Ext:	Not reported
Owner/Operator Fax:	Not reported
Owner/Operator Email:	Not reported

Historic Generators:

Receive Date:	20181022
Handler Name: DONALD & MYRA KELLEY	
Federal Waste Generator Description:	Not a generator, verified
State District Owner:	Not reported
Large Quantity Handler of Universal Waste:	No
Recognized Trader Importer:	No
Recognized Trader Exporter:	No
Spent Lead Acid Battery Importer:	No
Spent Lead Acid Battery Exporter:	No
Current Record:	Yes
Non Storage Recycler Activity:	Not reported
Electronic Manifest Broker:	Not reported

DONALD & MYRA KELLEY (Continued) **1024766129**

List of NAICS Codes and Descriptions:
NAICS Code: 56299
NAICS Description: ALL OTHER WASTE MANAGEMENT SERVICES

Facility Has Received Notices of Violations:
Violations: No Violations Found

Evaluation Action Summary:
Evaluations: No Evaluations Found

T216 WNW 1/8-1/4 0.198 mi. 1046 ft. **IA 082214 IAN GEDDES TREE CARE INC** **CUPA Listings** **S121473297**
166 KENNEDY AV F **N/A**
CAMPBELL, CA 95070

Site 4 of 12 in cluster T

Relative: Higher
Actual: 210 ft.

CUPA SANTA CLARA:
Name: IA 082214 IAN GEDDES TREE CARE INC
Address: 166 KENNEDY AV F
City,State,Zip: CAMPBELL, CA 95070
Region: SANTA CLARA
Telephone: 4083748233
UDF Email: Not reported
PE#: 2201
Program Description: GENERATES WASTE OIL ONLY
Program Identifier: DEH PERMIT-HAZ WASTE GENERATOR PROGRAM
Latitude: 37.271859
Longitude: -122.021922
Record ID: PR0378370
Facility ID: FA0258429

R217 South 1/8-1/4 0.199 mi. 1049 ft. **A'S PRINTING** **CUPA Listings** **S121468378**
374 E MCGLINCY LN **N/A**
CAMPBELL, CA 95008

Site 8 of 8 in cluster R

Relative: Higher
Actual: 219 ft.

CUPA SANTA CLARA:
Name: A'S PRINTING
Address: 374 E MCGLINCY LN
City,State,Zip: CAMPBELL, CA 95008
Region: SANTA CLARA
Telephone: 4083716515
UDF Email: Not reported
PE#: 2202
Program Description: GENERATES < 100 KG/YR
Program Identifier: DEH PERMIT-HAZ WASTE GENERATOR PROGRAM
Latitude: 37.276345
Longitude: -121.942395
Record ID: PR0313784
Facility ID: FA0200377

V218 NNW 1/8-1/4 0.201 mi. 1060 ft. | **HENRY'S PAINTING INC**
243 RAILWAY AV
CAMPBELL, CA 95008 | **CERS HAZ WASTE**
CUPA Listings | **S121473024**
N/A

Site 4 of 4 in cluster V

Relative: Lower

Actual: 206 ft.

CERS HAZ WASTE:

Name:	HENRY'S PAINTING INC
Address:	243 RAILWAY AV
City,State,Zip:	CAMPBELL, CA 95008
Site ID:	122250
CERS ID:	10350268
CERS Description:	Hazardous Waste Generator

Evaluation:

Eval General Type:	Other/Unknown
Eval Date:	04-05-2016
Violations Found:	No
Eval Type:	Other, not routine, done by local agency
Eval Notes:	I was on site to confirm the facility is no longer in operation All structures are gone. Redevelopment Project. No longer 2202, HMCD. NO SCCFD.
Eval Division:	Santa Clara County Environmental Health
Eval Program:	HW
Eval Source:	CERS,

Affiliation:

Affiliation Type Desc:	CUPA District
Entity Name:	Santa Clara County Environmental Health
Entity Title:	Not reported
Affiliation Address:	1555 Berger Drive, Suite 300
Affiliation City:	San Jose
Affiliation State:	CA
Affiliation Country:	Not reported
Affiliation Zip:	95112-2716
Affiliation Phone:	(408) 918-3400,
Affiliation Type Desc:	Legal Owner
Entity Name:	HENRY, MICHAEL
Entity Title:	Not reported
Affiliation Address:	243 RAILWAY AV
Affiliation City:	CAMPBELL
Affiliation State:	CA
Affiliation Country:	United States
Affiliation Zip:	95008
Affiliation Phone:	(408) 378-9013,
Affiliation Type Desc:	Facility Mailing Address
Entity Name:	Mailing Address
Entity Title:	Not reported
Affiliation Address:	243 RAILWAY AV
Affiliation City:	CAMPBELL
Affiliation State:	CA
Affiliation Country:	Not reported
Affiliation Zip:	95008
Affiliation Phone:	,
Affiliation Type Desc:	Parent Corporation
Entity Name:	HENRY'S PAINTING INC

HENRY'S PAINTING INC (Continued) **S121473024**

Entity Title:	Not reported
Affiliation Address:	Not reported
Affiliation City:	Not reported
Affiliation State:	Not reported
Affiliation Country:	Not reported
Affiliation Zip:	Not reported
Affiliation Phone:	,

CUPA SANTA CLARA:

Name:	HENRY'S PAINTING INC
Address:	243 RAILWAY AV
City,State,Zip:	CAMPBELL, CA 95008
Region:	SANTA CLARA
Telephone:	4083789013
UDF Email:	Not reported
PE#:	2202
Program Description:	GENERATES < 100 KG/YR
Program Identifier:	DEH PERMIT-HAZ WASTE GENERATOR PROGRAM
Latitude:	37.28453
Longitude:	-121.943888
Record ID:	PR0375740
Facility ID:	FA0257131

Z219 **WOOD CLASSICS** **RCRA NonGen / NLR** **1024796932**
West **418 INDUSTRIAL ST** **CAL000180870**
1/8-1/4 **CAMPBELL, CA 95008**
0.202 mi.
1067 ft. **Site 4 of 8 in cluster Z**

Relative:
Higher

Actual:
212 ft.

RCRA Listings:

Date Form Received by Agency:	19980429
Handler Name:	Wood Classics
Handler Address:	418 INDUSTRIAL ST
Handler City,State,Zip:	CAMPBELL, CA 95008-0000
EPA ID:	CAL000180870
Contact Name:	DANA KARREN
Contact Address:	418 INDUSTRIAL ST
Contact City,State,Zip:	CAMPBELL, CA 95008
Contact Telephone:	408-866-7702
Contact Fax:	408-866-9386
Contact Email:	TJCLARK@WOODCLASSICS.NET
Contact Title:	Not reported
EPA Region:	09
Land Type:	Not reported
Federal Waste Generator Description:	Not a generator, verified
Non-Notifier:	Not reported
Biennial Report Cycle:	Not reported
Accessibility:	Not reported
Active Site Indicator:	Handler Activities
State District Owner:	Not reported
State District:	Not reported
Mailing Address:	418 INDUSTRIAL ST
Mailing City,State,Zip:	CAMPBELL, CA 95008-0000
Owner Name:	Dana Karren
Owner Type:	Other
Operator Name:	Dana Karren

WOOD CLASSICS (Continued) **1024796932**

Operator Type:	Other
Short-Term Generator Activity:	No
Importer Activity:	No
Mixed Waste Generator:	No
Transporter Activity:	No
Transfer Facility Activity:	No
Recycler Activity with Storage:	No
Small Quantity On-Site Burner Exemption:	No
Smelting Melting and Refining Furnace Exemption:	No
Underground Injection Control:	No
Off-Site Waste Receipt:	No
Universal Waste Indicator:	Yes
Universal Waste Destination Facility:	Yes
Federal Universal Waste:	No
Active Site State-Reg Handler:	---
Federal Facility Indicator:	Not reported
Hazardous Secondary Material Indicator:	N
Sub-Part K Indicator:	Not reported
2018 GPRA Permit Baseline:	Not on the Baseline
2018 GPRA Renewals Baseline:	Not on the Baseline
202 GPRA Corrective Action Baseline:	No
Subject to Corrective Action Universe:	No
Non-TSDFs Where RCRA CA has Been Imposed Universe:	No
Corrective Action Priority Ranking:	No NCAPS ranking
Environmental Control Indicator:	No
Institutional Control Indicator:	No
Human Exposure Controls Indicator:	N/A
Groundwater Controls Indicator:	N/A
Significant Non-Complier Universe:	No
Unaddressed Significant Non-Complier Universe:	No
Addressed Significant Non-Complier Universe:	No
Significant Non-Complier With a Compliance Schedule Universe:	No
Financial Assurance Required:	Not reported
Handler Date of Last Change:	20180905
Recognized Trader-Importer:	No
Recognized Trader-Exporter:	No
Importer of Spent Lead Acid Batteries:	No
Exporter of Spent Lead Acid Batteries:	No
Recycler Activity Without Storage:	No
Manifest Broker:	No
Sub-Part P Indicator:	No

Handler - Owner Operator:

Owner/Operator Indicator:	Owner
Owner/Operator Name: DANA KARREN	
Legal Status:	Other
Date Became Current:	Not reported
Date Ended Current:	Not reported
Owner/Operator Address:	418 INDUSTRIAL ST
Owner/Operator City,State,Zip:	CAMPBELL, CA 95008-4134
Owner/Operator Telephone:	408-866-7702
Owner/Operator Telephone Ext:	Not reported
Owner/Operator Fax:	Not reported
Owner/Operator Email:	Not reported
Owner/Operator Indicator:	Operator

WOOD CLASSICS (Continued) **1024796932**

Owner/Operator Name: DANA KARREN
Legal Status: Other
Date Became Current: Not reported
Date Ended Current: Not reported
Owner/Operator Address: 418 INDUSTRIAL ST
Owner/Operator City,State,Zip: CAMPBELL, CA 95008
Owner/Operator Telephone: 408-866-7702
Owner/Operator Telephone Ext: Not reported
Owner/Operator Fax: Not reported
Owner/Operator Email: Not reported

Historic Generators:
Receive Date: 19980429
Handler Name: WOOD CLASSICS
Federal Waste Generator Description: Not a generator, verified
State District Owner: Not reported
Large Quantity Handler of Universal Waste: No
Recognized Trader Importer: No
Recognized Trader Exporter: No
Spent Lead Acid Battery Importer: No
Spent Lead Acid Battery Exporter: No
Current Record: Yes
Non Storage Recycler Activity: Not reported
Electronic Manifest Broker: Not reported

List of NAICS Codes and Descriptions:
NAICS Code: 33711
NAICS Description: WOOD KITCHEN CABINET AND COUNTERTOP MANUFACTURING

Facility Has Received Notices of Violations:
Violations: No Violations Found

Evaluation Action Summary:
Evaluations: No Evaluations Found

Z220 West 1/8-1/4 0.202 mi. 1067 ft.

Relative: Higher

Actual: 212 ft.

WOOD CLASSICS **CERS HAZ WASTE** **1006823420**
418 INDUSTRIAL STREET **FINDS** **N/A**
CAMPBELL, CA 95008 **ECHO**
CUPA Listings
Site 5 of 8 in cluster Z **EMI**
CERS

CERS HAZ WASTE:
Name: WOOD CLASSICS
Address: 418 INDUSTRIAL ST
City,State,Zip: CAMPBELL, CA 95008
Site ID: 172230
CERS ID: 10352746
CERS Description: Hazardous Waste Generator

FINDS:
Registry ID: 110013819877

WOOD CLASSICS (Continued) **1006823420**

Click Here for FRS Facility Detail Report:

Environmental Interest/Information System:

The California Environmental Protection Agency (CalEPA) has recently implemented a new data warehouse system (nSite). This data warehouse combines and merges facility and site information from five different systems managed within CalEPA. The five systems are: California Environmental Reporting System (CERS),EnviroStor, GeoTracker, California Integrated Water Quality System (CIWQS), andToxic Release Inventory (TRI).
THE EMISSION INVENTORY SYSTEM (EIS) MAINTAINS AN INVENTORY OF LARGE STATIONARY SOURCES AND VOLUNTARILY-REPORTED SMALLER SOURCES OF AIR POINT POLLUTANT EMITTERS. IT CONTAINS INFORMATION ABOUT FACILITY SITES AND THEIR PHYSICAL LOCATION, EMISSIONS UNITS, EMISSIONS PROCESSES, RELEASE POINTS, CONTROL APPROACHES, AND REGULATIONS. FACILITY INVENTORY DATA ARE KEPT SEPARATE FROM THE EMISSIONS DATA AND HAVE STABLE IDENTIFIERS TO IMPROVE CONTINUITY FROM YEAR TO YEAR AND TO HELP IDENTIFY DUPLICATE OR MISSING FACILITIES
The Resource Conservation and Recovery Act Information System (RCRAInfo) is EPA's comprehensive information system in support of the Resource Conservation and Recovery Act (RCRA) of 1976 and the Hazardous and Solid Waste Amendments (HSWA) of 1984. It tracks many types of information about generators, transporters, treaters, storers, and disposers of hazardous waste.

Click this hyperlink while viewing on your computer to access additional FINDS: detail in the EDR Site Report.

ECHO:

Envid:	1006823420
Registry ID:	110013819877
DFR URL:	http://echo.epa.gov/detailed-facility-report?fid=110013819877
Name:	WOOD CLASSICS
Address:	418 INDUSTRIAL STREET
City,State,Zip:	CAMPBELL, CA 95008

CUPA SANTA CLARA:

Name:	WOOD CLASSICS
Address:	418 INDUSTRIAL ST
City,State,Zip:	CAMPBELL, CA 95008
Region:	SANTA CLARA
Telephone:	5555555555
UDF Email:	Not reported
PE#:	2205
Program Description:	GENERATES 100 KG YR TO <5 TONS/YR
Program Identifier:	DEH PERMIT-HAZ WASTE GENERATOR PROGRAM
Latitude:	37.281395
Longitude:	-121.947664
Record ID:	PR0376199
Facility ID:	FA0256689

EMI:

Name:	WOOD CLASSICS
Address:	418 INDUSTRIAL STREET
City,State,Zip:	CAMPBELL, CA 950080000
Year:	1999

WOOD CLASSICS (Continued) **1006823420**

County Code:	43
Air Basin:	SF
Facility ID:	12222
Air District Name:	BA
SIC Code:	2434
Air District Name:	BAY AREA AQMD
Community Health Air Pollution Info System:	Not reported
Consolidated Emission Reporting Rule:	Not reported
Total Organic Hydrocarbon Gases Tons/Yr:	3
Reactive Organic Gases Tons/Yr:	3
Carbon Monoxide Emissions Tons/Yr:	0
NOX - Oxides of Nitrogen Tons/Yr:	0
SOX - Oxides of Sulphur Tons/Yr:	0
Particulate Matter Tons/Yr:	0
Part. Matter 10 Micrometers and Smllr Tons/Yr:	0

Name:	WOOD CLASSICS
Address:	418 INDUSTRIAL STREET
City,State,Zip:	CAMPBELL, CA 950080000
Year:	2000
County Code:	43
Air Basin:	SF
Facility ID:	12222
Air District Name:	BA
SIC Code:	2434
Air District Name:	BAY AREA AQMD
Community Health Air Pollution Info System:	Not reported
Consolidated Emission Reporting Rule:	Not reported
Total Organic Hydrocarbon Gases Tons/Yr:	3
Reactive Organic Gases Tons/Yr:	3
Carbon Monoxide Emissions Tons/Yr:	0
NOX - Oxides of Nitrogen Tons/Yr:	0
SOX - Oxides of Sulphur Tons/Yr:	0
Particulate Matter Tons/Yr:	0
Part. Matter 10 Micrometers and Smllr Tons/Yr:	0

Name:	WOOD CLASSICS
Address:	418 INDUSTRIAL STREET
City,State,Zip:	CAMPBELL, CA 950080000
Year:	2001
County Code:	43
Air Basin:	SF
Facility ID:	12222
Air District Name:	BA
SIC Code:	2434
Air District Name:	BAY AREA AQMD
Community Health Air Pollution Info System:	Not reported
Consolidated Emission Reporting Rule:	Not reported
Total Organic Hydrocarbon Gases Tons/Yr:	3
Reactive Organic Gases Tons/Yr:	3
Carbon Monoxide Emissions Tons/Yr:	0
NOX - Oxides of Nitrogen Tons/Yr:	0
SOX - Oxides of Sulphur Tons/Yr:	0
Particulate Matter Tons/Yr:	0
Part. Matter 10 Micrometers and Smllr Tons/Yr:	0

Name:	WOOD CLASSICS

WOOD CLASSICS (Continued) **1006823420**

Address:	418 INDUSTRIAL STREET
City,State,Zip:	CAMPBELL, CA 950080000
Year:	2002
County Code:	43
Air Basin:	SF
Facility ID:	12222
Air District Name:	BA
SIC Code:	2434
Air District Name:	BAY AREA AQMD
Community Health Air Pollution Info System:	Not reported
Consolidated Emission Reporting Rule:	Not reported
Total Organic Hydrocarbon Gases Tons/Yr:	1
Reactive Organic Gases Tons/Yr:	1
Carbon Monoxide Emissions Tons/Yr:	0
NOX - Oxides of Nitrogen Tons/Yr:	0
SOX - Oxides of Sulphur Tons/Yr:	0
Particulate Matter Tons/Yr:	0
Part. Matter 10 Micrometers and Smllr Tons/Yr:	0

Name:	WOOD CLASSICS
Address:	418 INDUSTRIAL STREET
City,State,Zip:	CAMPBELL, CA 950080000
Year:	2003
County Code:	43
Air Basin:	SF
Facility ID:	12222
Air District Name:	BA
SIC Code:	2434
Air District Name:	BAY AREA AQMD
Community Health Air Pollution Info System:	Not reported
Consolidated Emission Reporting Rule:	Not reported
Total Organic Hydrocarbon Gases Tons/Yr:	1
Reactive Organic Gases Tons/Yr:	1
Carbon Monoxide Emissions Tons/Yr:	0
NOX - Oxides of Nitrogen Tons/Yr:	0
SOX - Oxides of Sulphur Tons/Yr:	0
Particulate Matter Tons/Yr:	0
Part. Matter 10 Micrometers and Smllr Tons/Yr:	0

Name:	WOOD CLASSICS
Address:	418 INDUSTRIAL STREET
City,State,Zip:	CAMPBELL, CA 950080000
Year:	2004
County Code:	43
Air Basin:	SF
Facility ID:	12222
Air District Name:	BA
SIC Code:	2434
Air District Name:	BAY AREA AQMD
Community Health Air Pollution Info System:	Not reported
Consolidated Emission Reporting Rule:	Not reported
Total Organic Hydrocarbon Gases Tons/Yr:	0.855
Reactive Organic Gases Tons/Yr:	0.7551714
Carbon Monoxide Emissions Tons/Yr:	0
NOX - Oxides of Nitrogen Tons/Yr:	0
SOX - Oxides of Sulphur Tons/Yr:	0
Particulate Matter Tons/Yr:	0

WOOD CLASSICS (Continued) **1006823420**

Part. Matter 10 Micrometers and Smllr Tons/Yr:0

Name:	WOOD CLASSICS
Address:	418 INDUSTRIAL STREET
City,State,Zip:	CAMPBELL, CA 950080000
Year:	2005
County Code:	43
Air Basin:	SF
Facility ID:	12222
Air District Name:	BA
SIC Code:	2434
Air District Name:	BAY AREA AQMD
Community Health Air Pollution Info System:	Not reported
Consolidated Emission Reporting Rule:	Not reported
Total Organic Hydrocarbon Gases Tons/Yr:	.855
Reactive Organic Gases Tons/Yr:	.7551714
Carbon Monoxide Emissions Tons/Yr:	0
NOX - Oxides of Nitrogen Tons/Yr:	0
SOX - Oxides of Sulphur Tons/Yr:	0
Particulate Matter Tons/Yr:	0
Part. Matter 10 Micrometers and Smllr Tons/Yr:	0

Name:	WOOD CLASSICS
Address:	418 INDUSTRIAL STREET
City,State,Zip:	CAMPBELL, CA 950080000
Year:	2006
County Code:	43
Air Basin:	SF
Facility ID:	12222
Air District Name:	BA
SIC Code:	2434
Air District Name:	BAY AREA AQMD
Community Health Air Pollution Info System:	Not reported
Consolidated Emission Reporting Rule:	Not reported
Total Organic Hydrocarbon Gases Tons/Yr:	.739
Reactive Organic Gases Tons/Yr:	.6299522
Carbon Monoxide Emissions Tons/Yr:	0
NOX - Oxides of Nitrogen Tons/Yr:	0
SOX - Oxides of Sulphur Tons/Yr:	0
Particulate Matter Tons/Yr:	0
Part. Matter 10 Micrometers and Smllr Tons/Yr:	0

Name:	WOOD CLASSICS
Address:	418 INDUSTRIAL STREET
City,State,Zip:	CAMPBELL, CA 950080000
Year:	2007
County Code:	43
Air Basin:	SF
Facility ID:	12222
Air District Name:	BA
SIC Code:	2434
Air District Name:	BAY AREA AQMD
Community Health Air Pollution Info System:	Not reported
Consolidated Emission Reporting Rule:	Not reported
Total Organic Hydrocarbon Gases Tons/Yr:	.739
Reactive Organic Gases Tons/Yr:	.6299522
Carbon Monoxide Emissions Tons/Yr:	0

WOOD CLASSICS (Continued) **1006823420**

NOX - Oxides of Nitrogen Tons/Yr:	0
SOX - Oxides of Sulphur Tons/Yr:	0
Particulate Matter Tons/Yr:	0
Part. Matter 10 Micrometers and Smllr Tons/Yr:	0

Name:	WOOD CLASSICS
Address:	418 INDUSTRIAL STREET
City,State,Zip:	CAMPBELL, CA 95008
Year:	2008
County Code:	43
Air Basin:	SF
Facility ID:	12222
Air District Name:	BA
SIC Code:	2434
Air District Name:	BAY AREA AQMD
Community Health Air Pollution Info System:	Not reported
Consolidated Emission Reporting Rule:	Not reported
Total Organic Hydrocarbon Gases Tons/Yr:	.739
Reactive Organic Gases Tons/Yr:	.6299522
Carbon Monoxide Emissions Tons/Yr:	0
NOX - Oxides of Nitrogen Tons/Yr:	0
SOX - Oxides of Sulphur Tons/Yr:	0
Particulate Matter Tons/Yr:	0
Part. Matter 10 Micrometers and Smllr Tons/Yr:	0

Name:	WOOD CLASSICS
Address:	418 INDUSTRIAL STREET
City,State,Zip:	CAMPBELL, CA 95008
Year:	2009
County Code:	43
Air Basin:	SF
Facility ID:	12222
Air District Name:	BA
SIC Code:	2434
Air District Name:	BAY AREA AQMD
Community Health Air Pollution Info System:	Not reported
Consolidated Emission Reporting Rule:	Not reported
Total Organic Hydrocarbon Gases Tons/Yr:	0.73899999999999999
Reactive Organic Gases Tons/Yr:	0.62995219999999996
Carbon Monoxide Emissions Tons/Yr:	0
NOX - Oxides of Nitrogen Tons/Yr:	0
SOX - Oxides of Sulphur Tons/Yr:	0
Particulate Matter Tons/Yr:	0
Part. Matter 10 Micrometers and Smllr Tons/Yr:	0

Name:	WOOD CLASSICS
Address:	418 INDUSTRIAL STREET
City,State,Zip:	CAMPBELL, CA 95008
Year:	2010
County Code:	43
Air Basin:	SF
Facility ID:	12222
Air District Name:	BA
SIC Code:	2434
Air District Name:	BAY AREA AQMD
Community Health Air Pollution Info System:	Not reported
Consolidated Emission Reporting Rule:	Not reported

WOOD CLASSICS (Continued) **1006823420**

Total Organic Hydrocarbon Gases Tons/Yr:	0.999
Reactive Organic Gases Tons/Yr:	0.91099680000000005
Carbon Monoxide Emissions Tons/Yr:	0
NOX - Oxides of Nitrogen Tons/Yr:	0
SOX - Oxides of Sulphur Tons/Yr:	0
Particulate Matter Tons/Yr:	0
Part. Matter 10 Micrometers and Smllr Tons/Yr:	0

Name:	WOOD CLASSICS
Address:	418 INDUSTRIAL STREET
City,State,Zip:	CAMPBELL, CA 95008
Year:	2011
County Code:	43
Air Basin:	SF
Facility ID:	12222
Air District Name:	BA
SIC Code:	2434
Air District Name:	BAY AREA AQMD
Community Health Air Pollution Info System:	Not reported
Consolidated Emission Reporting Rule:	Not reported
Total Organic Hydrocarbon Gases Tons/Yr:	0.999
Reactive Organic Gases Tons/Yr:	0.9109968
Carbon Monoxide Emissions Tons/Yr:	0
NOX - Oxides of Nitrogen Tons/Yr:	0
SOX - Oxides of Sulphur Tons/Yr:	0
Particulate Matter Tons/Yr:	0
Part. Matter 10 Micrometers and Smllr Tons/Yr:	0

Name:	WOOD CLASSICS
Address:	418 INDUSTRIAL STREET
City,State,Zip:	CAMPBELL, CA 95008
Year:	2012
County Code:	43
Air Basin:	SF
Facility ID:	12222
Air District Name:	BA
SIC Code:	2434
Air District Name:	BAY AREA AQMD
Community Health Air Pollution Info System:	Not reported
Consolidated Emission Reporting Rule:	Not reported
Total Organic Hydrocarbon Gases Tons/Yr:	0.999
Reactive Organic Gases Tons/Yr:	0.9109968
Carbon Monoxide Emissions Tons/Yr:	0
NOX - Oxides of Nitrogen Tons/Yr:	0
SOX - Oxides of Sulphur Tons/Yr:	0
Particulate Matter Tons/Yr:	0
Part. Matter 10 Micrometers and Smllr Tons/Yr:	0

Name:	WOOD CLASSICS
Address:	418 INDUSTRIAL STREET
City,State,Zip:	CAMPBELL, CA 95008
Year:	2013
County Code:	43
Air Basin:	SF
Facility ID:	12222
Air District Name:	BA
SIC Code:	2434

WOOD CLASSICS (Continued) **1006823420**

Air District Name:	BAY AREA AQMD
Community Health Air Pollution Info System:	Not reported
Consolidated Emission Reporting Rule:	Not reported
Total Organic Hydrocarbon Gases Tons/Yr:	0.999
Reactive Organic Gases Tons/Yr:	0.9109968
Carbon Monoxide Emissions Tons/Yr:	0
NOX - Oxides of Nitrogen Tons/Yr:	0
SOX - Oxides of Sulphur Tons/Yr:	0
Particulate Matter Tons/Yr:	0
Part. Matter 10 Micrometers and Smllr Tons/Yr:	0

Name:	WOOD CLASSICS
Address:	418 INDUSTRIAL STREET
City,State,Zip:	CAMPBELL, CA 95008
Year:	2014
County Code:	43
Air Basin:	SF
Facility ID:	12222
Air District Name:	BA
SIC Code:	2434
Air District Name:	BAY AREA AQMD
Community Health Air Pollution Info System:	Not reported
Consolidated Emission Reporting Rule:	Not reported
Total Organic Hydrocarbon Gases Tons/Yr:	0.66588621
Reactive Organic Gases Tons/Yr:	0
Carbon Monoxide Emissions Tons/Yr:	0
NOX - Oxides of Nitrogen Tons/Yr:	0
SOX - Oxides of Sulphur Tons/Yr:	0
Particulate Matter Tons/Yr:	0
Part. Matter 10 Micrometers and Smllr Tons/Yr:	0

Name:	WOOD CLASSICS
Address:	418 INDUSTRIAL STREET
City,State,Zip:	CAMPBELL, CA 95008
Year:	2015
County Code:	43
Air Basin:	SF
Facility ID:	12222
Air District Name:	BA
SIC Code:	2434
Air District Name:	BAY AREA AQMD
Community Health Air Pollution Info System:	Not reported
Consolidated Emission Reporting Rule:	Not reported
Total Organic Hydrocarbon Gases Tons/Yr:	0.66588622
Reactive Organic Gases Tons/Yr:	0.29447986927
Carbon Monoxide Emissions Tons/Yr:	0
NOX - Oxides of Nitrogen Tons/Yr:	0
SOX - Oxides of Sulphur Tons/Yr:	0
Particulate Matter Tons/Yr:	0
Part. Matter 10 Micrometers and Smllr Tons/Yr:	0

Name:	WOOD CLASSICS
Address:	418 INDUSTRIAL STREET
City,State,Zip:	CAMPBELL, CA 95008
Year:	2016
County Code:	43
Air Basin:	SF

WOOD CLASSICS (Continued) **1006823420**

Facility ID:	12222
Air District Name:	BA
SIC Code:	2434
Air District Name:	BAY AREA AQMD
Community Health Air Pollution Info System:	Not reported
Consolidated Emission Reporting Rule:	Not reported
Total Organic Hydrocarbon Gases Tons/Yr:	0.66588621
Reactive Organic Gases Tons/Yr:	0.61836970979
Carbon Monoxide Emissions Tons/Yr:	Not reported
NOX - Oxides of Nitrogen Tons/Yr:	Not reported
SOX - Oxides of Sulphur Tons/Yr:	Not reported
Particulate Matter Tons/Yr:	Not reported
Part. Matter 10 Micrometers and Smllr Tons/Yr:	Not reported

Name:	WOOD CLASSICS
Address:	418 INDUSTRIAL STREET
City,State,Zip:	CAMPBELL, CA 95008
Year:	2017
County Code:	43
Air Basin:	SF
Facility ID:	12222
Air District Name:	BA
SIC Code:	2434
Air District Name:	BAY AREA AQMD
Community Health Air Pollution Info System:	Not reported
Consolidated Emission Reporting Rule:	Not reported
Total Organic Hydrocarbon Gases Tons/Yr:	0.66588621
Reactive Organic Gases Tons/Yr:	0.61836970979
Carbon Monoxide Emissions Tons/Yr:	Not reported
NOX - Oxides of Nitrogen Tons/Yr:	Not reported
SOX - Oxides of Sulphur Tons/Yr:	Not reported
Particulate Matter Tons/Yr:	Not reported
Part. Matter 10 Micrometers and Smllr Tons/Yr:	Not reported

Name:	WOOD CLASSICS
Address:	418 INDUSTRIAL STREET
City,State,Zip:	CAMPBELL, CA 95008
Year:	2018
County Code:	43
Air Basin:	SF
Facility ID:	12222
Air District Name:	BA
SIC Code:	2434
Air District Name:	BAY AREA AQMD
Community Health Air Pollution Info System:	Not reported
Consolidated Emission Reporting Rule:	Not reported
Total Organic Hydrocarbon Gases Tons/Yr:	0.666328065
Reactive Organic Gases Tons/Yr:	0.61878003458
Carbon Monoxide Emissions Tons/Yr:	Not reported
NOX - Oxides of Nitrogen Tons/Yr:	Not reported
SOX - Oxides of Sulphur Tons/Yr:	Not reported
Particulate Matter Tons/Yr:	Not reported
Part. Matter 10 Micrometers and Smllr Tons/Yr:	Not reported

Name:	WOOD CLASSICS
Address:	418 INDUSTRIAL STREET
City,State,Zip:	CAMPBELL, CA 95008

WOOD CLASSICS (Continued) **1006823420**

Year:	2019
County Code:	43
Air Basin:	SF
Facility ID:	12222
Air District Name:	BA
SIC Code:	2434
Air District Name:	BAY AREA AQMD
Community Health Air Pollution Info System:	Not reported
Consolidated Emission Reporting Rule:	Not reported
Total Organic Hydrocarbon Gases Tons/Yr:	0.669023593
Reactive Organic Gases Tons/Yr:	0.54249045393
Carbon Monoxide Emissions Tons/Yr:	Not reported
NOX - Oxides of Nitrogen Tons/Yr:	Not reported
SOX - Oxides of Sulphur Tons/Yr:	Not reported
Particulate Matter Tons/Yr:	Not reported
Part. Matter 10 Micrometers and Smllr Tons/Yr:	Not reported

Name:	WOOD CLASSICS
Address:	418 INDUSTRIAL STREET
City,State,Zip:	CAMPBELL, CA 95008
Year:	2020
County Code:	43
Air Basin:	SF
Facility ID:	12222
Air District Name:	BA
SIC Code:	2434
Air District Name:	BAY AREA AQMD
Community Health Air Pollution Info System:	Not reported
Consolidated Emission Reporting Rule:	Not reported
Total Organic Hydrocarbon Gases Tons/Yr:	0.669023593
Reactive Organic Gases Tons/Yr:	0.54249045393
Carbon Monoxide Emissions Tons/Yr:	Not reported
NOX - Oxides of Nitrogen Tons/Yr:	Not reported
SOX - Oxides of Sulphur Tons/Yr:	Not reported
Particulate Matter Tons/Yr:	Not reported
Part. Matter 10 Micrometers and Smllr Tons/Yr:	Not reported

Name:	WOOD CLASSICS
Address:	418 INDUSTRIAL STREET
City,State,Zip:	CAMPBELL, CA 95008
Year:	2021
County Code:	43
Air Basin:	SF
Facility ID:	12222
Air District Name:	BA
SIC Code:	2434
Air District Name:	BAY AREA AQMD
Community Health Air Pollution Info System:	Not reported
Consolidated Emission Reporting Rule:	Not reported
Total Organic Hydrocarbon Gases Tons/Yr:	0.668579917
Reactive Organic Gases Tons/Yr:	0.54213068254
Carbon Monoxide Emissions Tons/Yr:	Not reported
NOX - Oxides of Nitrogen Tons/Yr:	Not reported
SOX - Oxides of Sulphur Tons/Yr:	Not reported
Particulate Matter Tons/Yr:	Not reported
Part. Matter 10 Micrometers and Smllr Tons/Yr:	Not reported

WOOD CLASSICS (Continued) **1006823420**

CERS:

Name:	WOOD CLASSICS
Address:	418 INDUSTRIAL STREET
City,State,Zip:	CAMPBELL, CA 95008-4134
Site ID:	505600
CERS ID:	110013819877
CERS Description:	US EPA Air Emission Inventory System (EIS)

Y221 **HAIG PRECISION** **CUPA Listings** **S121472930**
North **426 SAM CAVA** **N/A**
1/8-1/4 **CAMPBELL, CA 95008**
0.203 mi.
1073 ft. **Site 5 of 9 in cluster Y**

Relative:
Lower

Actual:
202 ft.

CUPA SANTA CLARA:

Name:	HAIG PRECISION
Address:	426 SAM CAVA
City,State,Zip:	CAMPBELL, CA 95008
Region:	SANTA CLARA
Telephone:	4083784920
UDF Email:	Not reported
PE#:	2240
Program Description:	GENERATES < 10 GAL/YR
Program Identifier:	DEH PERMIT-HAZ WASTE GENERATOR PROGRAM
Latitude:	37.28517
Longitude:	-121.942492
Record ID:	PR0374801
Facility ID:	FA0256657

W222 **SITE 53, WASTE OIL TANK** **HIST CORTESE** **1001612749**
South **354 MCGLINCEY** **N/A**
1/8-1/4 **CAMPBELL, CA 95008**
0.204 mi.
1077 ft. **Site 9 of 14 in cluster W**

Relative:
Higher

Actual:
219 ft.

HIST CORTESE:

edr_fname:	SITE 53, WASTE OIL TANK
edr_fadd1:	354 MCGLINCEY
City,State,Zip:	CAMPBELL, CA 95008
Region:	CORTESE
Facility County Code:	43
Reg By:	LTNKA
Reg Id:	2746

Q223 **GRAND TURISMO COACH WORKS** **RCRA NonGen / NLR** **1000310023**
ESE **781 MCGLINCEY LANE # B** **FINDS** **CAD982328783**
1/8-1/4 **CAMPBELL, CA 95008** **ECHO**
0.205 mi.
1082 ft. **Site 2 of 2 in cluster Q**

Relative:
Higher

Actual:
208 ft.

RCRA Listings:

Date Form Received by Agency:	19871222
Handler Name:	Grand Turismo Coach Works
Handler Address:	MCGLINCEY LANE # B

GRAND TURISMO COACH WORKS (Continued) **1000310023**

Handler City,State,Zip:	CAMPBELL, CA 95008
EPA ID:	CAD982328783
Contact Name:	ENVIRONMENTAL MANAGER
Contact Address:	781 MCGLINCEY LANE # B
Contact City,State,Zip:	CAMPBELL, CA 95008
Contact Telephone:	408-377-5912
Contact Fax:	Not reported
Contact Email:	Not reported
Contact Title:	Not reported
EPA Region:	09
Land Type:	Not reported
Federal Waste Generator Description:	Not a generator, verified
Non-Notifier:	Not reported
Biennial Report Cycle:	Not reported
Accessibility:	Not reported
Active Site Indicator:	Not reported
State District Owner:	Ca
State District:	2
Mailing Address:	MCGLINCEY LANE # B
Mailing City,State,Zip:	CAMPBELL, CA 95008
Owner Name:	Mark Garrett
Owner Type:	Private
Operator Name:	Not Required
Operator Type:	Private
Short-Term Generator Activity:	No
Importer Activity:	No
Mixed Waste Generator:	No
Transporter Activity:	No
Transfer Facility Activity:	No
Recycler Activity with Storage:	No
Small Quantity On-Site Burner Exemption:	No
Smelting Melting and Refining Furnace Exemption:	No
Underground Injection Control:	No
Off-Site Waste Receipt:	No
Universal Waste Indicator:	No
Universal Waste Destination Facility:	No
Federal Universal Waste:	No
Active Site State-Reg Handler:	---
Federal Facility Indicator:	Not reported
Hazardous Secondary Material Indicator:	NN
Sub-Part K Indicator:	Not reported
2018 GPRA Permit Baseline:	Not on the Baseline
2018 GPRA Renewals Baseline:	Not on the Baseline
202 GPRA Corrective Action Baseline:	No
Subject to Corrective Action Universe:	No
Non-TSDFs Where RCRA CA has Been Imposed Universe:	No
Corrective Action Priority Ranking:	No NCAPS ranking
Environmental Control Indicator:	No
Institutional Control Indicator:	No
Human Exposure Controls Indicator:	N/A
Groundwater Controls Indicator:	N/A
Significant Non-Complier Universe:	No
Unaddressed Significant Non-Complier Universe:	No
Addressed Significant Non-Complier Universe:	No
Significant Non-Complier With a Compliance Schedule Universe:	No
Financial Assurance Required:	Not reported
Handler Date of Last Change:	20000915

GRAND TURISMO COACH WORKS (Continued) **1000310023**

Recognized Trader-Importer:	No
Recognized Trader-Exporter:	No
Importer of Spent Lead Acid Batteries:	No
Exporter of Spent Lead Acid Batteries:	No
Recycler Activity Without Storage:	Not reported
Manifest Broker:	Not reported
Sub-Part P Indicator:	No

Handler - Owner Operator:

Owner/Operator Indicator:	Operator
Owner/Operator Name: NOT REQUIRED	
Legal Status:	Private
Date Became Current:	Not reported
Date Ended Current:	Not reported
Owner/Operator Address:	NOT REQUIRED
Owner/Operator City,State,Zip:	NOT REQUIRED, ME 99999
Owner/Operator Telephone:	415-555-1212
Owner/Operator Telephone Ext:	Not reported
Owner/Operator Fax:	Not reported
Owner/Operator Email:	Not reported

Owner/Operator Indicator:	Owner
Owner/Operator Name: MARK GARRETT	
Legal Status:	Private
Date Became Current:	Not reported
Date Ended Current:	Not reported
Owner/Operator Address:	NOT REQUIRED
Owner/Operator City,State,Zip:	NOT REQUIRED, ME 99999
Owner/Operator Telephone:	415-555-1212
Owner/Operator Telephone Ext:	Not reported
Owner/Operator Fax:	Not reported
Owner/Operator Email:	Not reported

Historic Generators:

Receive Date:	19871222
Handler Name: GRAND TURISMO COACH WORKS	
Federal Waste Generator Description:	Not a generator, verified
State District Owner:	Ca
Large Quantity Handler of Universal Waste:	No
Recognized Trader Importer:	No
Recognized Trader Exporter:	No
Spent Lead Acid Battery Importer:	No
Spent Lead Acid Battery Exporter:	No
Current Record:	Yes
Non Storage Recycler Activity:	Not reported
Electronic Manifest Broker:	Not reported

List of NAICS Codes and Descriptions:

NAICS Codes:	No NAICS Codes Found

Facility Has Received Notices of Violations:

Violations:	No Violations Found

GRAND TURISMO COACH WORKS (Continued) **1000310023**

Evaluation Action Summary:
Evaluations: No Evaluations Found

FINDS:
Registry ID: 110002795271

Click Here for FRS Facility Detail Report:

Environmental Interest/Information System:
The Resource Conservation and Recovery Act Information System (RCRAInfo) is EPA's comprehensive information system in support of the Resource Conservation and Recovery Act (RCRA) of 1976 and the Hazardous and Solid Waste Amendments (HSWA) of 1984. It tracks many types of information about generators, transporters, treaters, storers, and disposers of hazardous waste.

Click this hyperlink while viewing on your computer to access additional FINDS: detail in the EDR Site Report.

ECHO:

Envid:	1000310023
Registry ID:	110002795271
DFR URL:	http://echo.epa.gov/detailed-facility-report?fid=110002795271
Name:	GRAND TURISMO COACH WORKS
Address:	781 MCGLINCEY LANE # B
City,State,Zip:	CAMPBELL, CA 95008

T224 **FLEX FUNCTION AUTO & OFFROAD** **RCRA NonGen / NLR** **1027466978**
WNW **181 KENNEDY AVE STE B** **CAL000471282**
1/8-1/4 **CAMPBELL, CA 95008**
0.205 mi.
1084 ft. **Site 5 of 12 in cluster T**

Relative:
Higher

Actual:
209 ft.

RCRA Listings:

Date Form Received by Agency:	20220613
Handler Name:	Flex Function Auto & Offroad
Handler Address:	181 KENNEDY AVE STE B
Handler City,State,Zip:	CAMPBELL, CA 95008
EPA ID:	CAL000471282
Contact Name:	JERRY LAM
Contact Address:	181 KENNEDY AVE STE B
Contact City,State,Zip:	CAMPBELL, CA 95008
Contact Telephone:	408-475-7028
Contact Fax:	Not reported
Contact Email:	JERRY@FLEXFUNCTION.NET
Contact Title:	Not reported
EPA Region:	09
Land Type:	Not reported
Federal Waste Generator Description:	Not a generator, verified
Non-Notifier:	Not reported
Biennial Report Cycle:	Not reported
Accessibility:	Not reported
Active Site Indicator:	Not reported
State District Owner:	Not reported
State District:	Not reported
Mailing Address:	181 KENNEDY AVE STE B
Mailing City,State,Zip:	CAMPBELL, CA 95008

FLEX FUNCTION AUTO & OFFROAD (Continued) **1027466978**

Owner Name:	Flex Function Llc
Owner Type:	Other
Operator Name:	Jerry Lam
Operator Type:	Other
Short-Term Generator Activity:	No
Importer Activity:	No
Mixed Waste Generator:	No
Transporter Activity:	No
Transfer Facility Activity:	No
Recycler Activity with Storage:	No
Small Quantity On-Site Burner Exemption:	No
Smelting Melting and Refining Furnace Exemption:	No
Underground Injection Control:	No
Off-Site Waste Receipt:	No
Universal Waste Indicator:	No
Universal Waste Destination Facility:	No
Federal Universal Waste:	No
Active Site State-Reg Handler:	---
Federal Facility Indicator:	Not reported
Hazardous Secondary Material Indicator:	N
Sub-Part K Indicator:	Not reported
2018 GPRA Permit Baseline:	Not on the Baseline
2018 GPRA Renewals Baseline:	Not on the Baseline
202 GPRA Corrective Action Baseline:	No
Subject to Corrective Action Universe:	No
Non-TSDFs Where RCRA CA has Been Imposed Universe:	No
Corrective Action Priority Ranking:	No NCAPS ranking
Environmental Control Indicator:	No
Institutional Control Indicator:	No
Human Exposure Controls Indicator:	N/A
Groundwater Controls Indicator:	N/A
Significant Non-Complier Universe:	No
Unaddressed Significant Non-Complier Universe:	No
Addressed Significant Non-Complier Universe:	No
Significant Non-Complier With a Compliance Schedule Universe:	No
Financial Assurance Required:	Not reported
Handler Date of Last Change:	20220620
Recognized Trader-Importer:	No
Recognized Trader-Exporter:	No
Importer of Spent Lead Acid Batteries:	No
Exporter of Spent Lead Acid Batteries:	No
Recycler Activity Without Storage:	No
Manifest Broker:	No
Sub-Part P Indicator:	No

Handler - Owner Operator:

Owner/Operator Indicator:	Owner
Owner/Operator Name: FLEX FUNCTION LLC	
Legal Status:	Other
Date Became Current:	Not reported
Date Ended Current:	Not reported
Owner/Operator Address:	181 KENNEDY AVE STE B
Owner/Operator City,State,Zip:	CAMPBELL, CA 95008
Owner/Operator Telephone:	408-475-7028
Owner/Operator Telephone Ext:	Not reported
Owner/Operator Fax:	Not reported

FLEX FUNCTION AUTO & OFFROAD (Continued) **1027466978**

Owner/Operator Email: Not reported

Owner/Operator Indicator: Operator
Owner/Operator Name: JERRY LAM
Legal Status: Other
Date Became Current: Not reported
Date Ended Current: Not reported
Owner/Operator Address: 181 KENNEDY AVE STE B
Owner/Operator City,State,Zip: CAMPBELL, CA 95008
Owner/Operator Telephone: 408-475-7028
Owner/Operator Telephone Ext: Not reported
Owner/Operator Fax: Not reported
Owner/Operator Email: Not reported

Historic Generators:
Receive Date: 20220613
Handler Name: FLEX FUNCTION AUTO & OFFROAD
Federal Waste Generator Description: Not a generator, verified
State District Owner: Not reported
Large Quantity Handler of Universal Waste: No
Recognized Trader Importer: No
Recognized Trader Exporter: No
Spent Lead Acid Battery Importer: No
Spent Lead Acid Battery Exporter: No
Current Record: Yes
Non Storage Recycler Activity: No
Electronic Manifest Broker: No

List of NAICS Codes and Descriptions:
NAICS Code: 811198
NAICS Description: ALL OTHER AUTOMOTIVE REPAIR AND MAINTENANCE

Facility Has Received Notices of Violations:
Violations: No Violations Found

Evaluation Action Summary:
Evaluations: No Evaluations Found

T225 WNW 1/8-1/4 0.205 mi. 1084 ft. | **ALLEN'S AUTOMOTIVE 181 KENNEDY AV CAMPBELL, CA 95008** | **CERS HAZ WASTE CERS TANKS CUPA Listings CERS HWTS** | **S108197270 N/A**

Site 6 of 12 in cluster T

Relative: Higher
Actual: 209 ft.

CERS HAZ WASTE:
Name: ALLEN'S AUTOMOTIVE
Address: 181 KENNEDY AV
City,State,Zip: CAMPBELL, CA 95008
Site ID: 4465
CERS ID: 10347931
CERS Description: Hazardous Waste Generator

CERS TANKS:
Name: ALLEN'S AUTOMOTIVE

ALLEN'S AUTOMOTIVE (Continued) **S108197270**

Address: 181 KENNEDY AV
City,State,Zip: CAMPBELL, CA 95008
Site ID: 4465
CERS ID: 10347931
CERS Description: Aboveground Petroleum Storage

CUPA SANTA CLARA:
Name: CT AUTOMOTIVE
Address: 181 KENNEDY AV #A
City,State,Zip: CAMPBELL, CA 95008
Region: SANTA CLARA
Telephone: 4083773885
UDF Email: Not reported
PE#: 2205
Program Description: GENERATES 100 KG YR TO <5 TONS/YR
Program Identifier: DEH PERMIT-HAZ WASTE GENERATOR PROGRAM
Latitude: 37.2819595
Longitude: -121.9478298
Record ID: PR0414816
Facility ID: FA0274254

Name: FLEX FUNCTION AUTO & OFFROAD
Address: 181 KENNEDY AV
City,State,Zip: CAMPBELL, CA 95008
Region: SANTA CLARA
Telephone: 4084757028
UDF Email: thomas@flexfunction.net
PE#: 2205
Program Description: GENERATES 100 KG YR TO <5 TONS/YR
Program Identifier: DEH PERMIT-HAZ WASTE GENERATOR PROGRAM
Latitude: 37.282109
Longitude: -121.94716
Record ID: PR0330760
Facility ID: FA0230681

CERS:
Name: ALLEN'S AUTOMOTIVE
Address: 181 KENNEDY AV
City,State,Zip: CAMPBELL, CA 95008
Site ID: 4465
CERS ID: 10347931
CERS Description: Chemical Storage Facilities

Violations:
Site ID: 4465
Site Name: ALLEN'S AUTOMOTIVE
Violation Date: 09-14-2015
Citation: 22 CCR 12 66262.40(a) - California Code of Regulations, Title 22, Chapter 12, Section(s) 66262.40(a)
Violation Description: Failure to maintain uniform hazardous waste manifest, consolidated manifest, or bills of lading copies for three years.
Violation Notes: . Records of Hazardous Waste Pick-up, consolodated receipts, were not available at the time of inspection. Obtain records and make available on site for Inspector review. .
Violation Division: Santa Clara County Environmental Health
Violation Program: HW
Violation Source: CERS,

ALLEN'S AUTOMOTIVE (Continued) **S108197270**

Site ID: 4465
Site Name: ALLEN'S AUTOMOTIVE
Violation Date: 09-14-2015
Citation: HSC 6.5 Multiple - California Health and Safety Code, Chapter 6.5, Section(s) Multiple
Violation Description: Haz Waste Generator Program - Administration/Documentation - General
Violation Notes: . No records of pick-up were available for review while on site. Obtain records of prior pick-up of sed oil filters. .
Violation Division: Santa Clara County Environmental Health
Violation Program: HW
Violation Source: CERS,

Site ID: 4465
Site Name: ALLEN'S AUTOMOTIVE
Violation Date: 09-14-2015
Citation: 22 CCR 12 66262.34(f) - California Code of Regulations, Title 22, Chapter 12, Section(s) 66262.34(f)
Violation Description: Failure to properly label hazardous waste accumulation containers with the following requirements: "Hazardous Waste", name and address of the generator, physical and chemical characteristics of the Hazardous Waste, and starting accumulation date.
Violation Notes: . Three 55 gallon drums used to collect used oil and used antifreeze were observed with incomplete labels. New labels provided, details discussed. .
Violation Division: Santa Clara County Environmental Health
Violation Program: HW
Violation Source: CERS,

Site ID: 4465
Site Name: ALLEN'S AUTOMOTIVE
Violation Date: 09-14-2015
Citation: HSC 6.95 25508(a)(1) - California Health and Safety Code, Chapter 6.95, Section(s) 25508(a)(1)
Violation Description: Failure to complete and electronically submit hazardous material inventory information for all reportable hazardous materials on site at or above reportable quantities.
Violation Notes: . Allen's Automotive has not completed the process to submit the Hazardous Waste Inventory into the California Environmental Reporting System (CERS). See Facility: ALLEN'S AUTOMOTIVE (CERSID: 10347931) at https://cersregulator2.calepa.ca.gov .
Violation Division: Santa Clara County Environmental Health
Violation Program: HW
Violation Source: CERS,

Site ID: 4465
Site Name: ALLEN'S AUTOMOTIVE
Violation Date: 09-14-2015
Citation: 22 CCR 16 66266.130 - California Code of Regulations, Title 22, Chapter 16, Section(s) 66266.130
Violation Description: Failure to properly handle, manage, label, and recycle used oil and fuel filters.
Violation Notes: . One 55 gallon drum was observed containing used filters with an incomplete label. A label was provided for this container. Provide information to make it a complete label. .
Violation Division: Santa Clara County Environmental Health
Violation Program: HW
Violation Source: CERS,

ALLEN'S AUTOMOTIVE (Continued) **S108197270**

Evaluation:

Eval General Type:	Compliance Evaluation Inspection
Eval Date:	09-14-2015
Violations Found:	Yes
Eval Type:	Routine done by local agency
Eval Notes:	on site, 181 Kennedy, Allen's Automotive, for the 2015 Hazardous Waste Generator Permit Inspection. Greg Allen on site to facilitate facility access and records review. Notice of Inspection to be sent by end of day to email address; gregallen2000@yahoo.com labeling of 55 gallon drums and Roll-a-Round crank case oil collection containers shall be improved to meet regulatory requirements. Labels provided today to facility. Upon completing the corrections identified, sign and date the Certification and send a copy to this office. EPA ID: CAL000111870 Name: ALLEN'S AUTOMOTIVE INC Status: ACTIVE Inactive Date: Contact: GREGORY J. ALLEN-OWNER Facility: ALLEN'S AUTOMOTIVE (CERSID: 10347931)
Eval Division:	Santa Clara County Environmental Health
Eval Program:	HW
Eval Source:	CERS,

Enforcement Action:

Site ID:	4465
Site Name:	ALLEN'S AUTOMOTIVE
Site Address:	181 KENNEDY AV
Site City:	CAMPBELL
Site Zip:	95008
Enf Action Date:	09-14-2015
Enf Action Type:	Notice of Violation (Unified Program)
Enf Action Description:	Notice of Violation Issued by the Inspector at the Time of Inspection
Enf Action Notes:	Not reported
Enf Action Division:	Santa Clara County Environmental Health
Enf Action Program:	HW
Enf Action Source:	CERS,

Affiliation:

Affiliation Type Desc:	Legal Owner
Entity Name:	FLEX FUNCTION, LLC
Entity Title:	Not reported
Affiliation Address:	181 KENNEDY AVE. STE. B
Affiliation City:	CAMPBELL
Affiliation State:	CA
Affiliation Country:	United States
Affiliation Zip:	95008
Affiliation Phone:	(408) 475-7028,
Affiliation Type Desc:	CUPA District
Entity Name:	Santa Clara County Environmental Health
Entity Title:	Not reported
Affiliation Address:	1555 Berger Drive, Suite 300
Affiliation City:	San Jose
Affiliation State:	CA
Affiliation Country:	Not reported
Affiliation Zip:	95112-2716
Affiliation Phone:	(408) 918-3400,
Affiliation Type Desc:	Facility Mailing Address
Entity Name:	Mailing Address

ALLEN'S AUTOMOTIVE (Continued) **S108197270**

Entity Title:	Not reported
Affiliation Address:	181 KENNEDY AV
Affiliation City:	CAMPBELL
Affiliation State:	CA
Affiliation Country:	Not reported
Affiliation Zip:	95008
Affiliation Phone:	,

Affiliation Type Desc:	Operator
Entity Name:	FLEX FUNCTION, LLC
Entity Title:	Not reported
Affiliation Address:	Not reported
Affiliation City:	Not reported
Affiliation State:	Not reported
Affiliation Country:	Not reported
Affiliation Zip:	Not reported
Affiliation Phone:	(408) 475-7028,

Affiliation Type Desc:	Parent Corporation
Entity Name:	Flex Function Auto & Off-road
Entity Title:	Not reported
Affiliation Address:	Not reported
Affiliation City:	Not reported
Affiliation State:	Not reported
Affiliation Country:	Not reported
Affiliation Zip:	Not reported
Affiliation Phone:	,

Affiliation Type Desc:	Environmental Contact
Entity Name:	THOMAS TRAN
Entity Title:	Not reported
Affiliation Address:	15375 MENDOCINO ST
Affiliation City:	SAN LEANDRO
Affiliation State:	CA
Affiliation Country:	Not reported
Affiliation Zip:	94579
Affiliation Phone:	,

HWTS:

Name:	FLEX FUNCTION AUTO & OFFROAD
Address:	181 KENNEDY AVE STE B
Address 2:	Not reported
City,State,Zip:	CAMPBELL, CA 95008
EPA ID:	CAL000471282
Inactive Date:	Not reported
Create Date:	06/13/2022
Last Act Date:	11/09/2022
Mailing Name:	Not reported
Mailing Address:	181 KENNEDY AVE STE B
Mailing Address 2:	Not reported
Mailing City,State,Zip:	CAMPBELL, CA 95008
Owner Name:	FLEX FUNCTION LLC
Owner Address:	181 KENNEDY AVE STE B
Owner Address 2:	Not reported
Owner City,State,Zip:	CAMPBELL, CA 95008
Owner Phone:	4084757028

ALLEN'S AUTOMOTIVE (Continued) **S108197270**

Owner Fax:	Not reported
Contact Name:	JERRY LAM
Contact Address:	181 KENNEDY AVE STE B
Contact Address 2:	Not reported
City,State,Zip:	CAMPBELL, CA 95008
Contact Phone:	4084757028
Contact Fax:	Not reported
Facility Status:	Not reported
Facility Type:	Not reported
Category:	Not reported
Latitude:	Not reported
Longitude:	Not reported

T226 WNW 1/8-1/4 0.205 mi. 1084 ft. **DPW AUTOMOTIVE INC DBA CT AUTOMOTIVE** **RCRA NonGen / NLR** **1024843118**
181 KENNEDY AVE **CAL000394233**
CAMPBELL, CA 95008

Site 7 of 12 in cluster T

Relative: Higher

Actual: 209 ft.

RCRA Listings:

Date Form Received by Agency:	20140220
Handler Name:	Dpw Automotive Inc Dba Ct Automotive
Handler Address:	181 KENNEDY AVE
Handler City,State,Zip:	CAMPBELL, CA 95008
EPA ID:	CAL000394233
Contact Name:	TONY DIPIERO
Contact Address:	181 KENNEDY AVE
Contact City,State,Zip:	CAMPBELL, CA 95008
Contact Telephone:	408-377-3885
Contact Fax:	408-377-1781
Contact Email:	TDCTAUTOMOTIVE@YAHOO.COM
Contact Title:	Not reported
EPA Region:	09
Land Type:	Not reported
Federal Waste Generator Description:	Not a generator, verified
Non-Notifier:	Not reported
Biennial Report Cycle:	Not reported
Accessibility:	Not reported
Active Site Indicator:	Handler Activities
State District Owner:	Not reported
State District:	Not reported
Mailing Address:	181 KENNEDY AVE
Mailing City,State,Zip:	CAMPBELL, CA 95008
Owner Name:	Tony Dipiero
Owner Type:	Other
Operator Name:	Tony Dipiero
Operator Type:	Other
Short-Term Generator Activity:	No
Importer Activity:	No
Mixed Waste Generator:	No
Transporter Activity:	No
Transfer Facility Activity:	No
Recycler Activity with Storage:	No
Small Quantity On-Site Burner Exemption:	No
Smelting Melting and Refining Furnace Exemption:	No
Underground Injection Control:	No
Off-Site Waste Receipt:	No
Universal Waste Indicator:	Yes

DPW AUTOMOTIVE INC DBA CT AUTOMOTIVE (Continued) **1024843118**

Universal Waste Destination Facility:	Yes
Federal Universal Waste:	No
Active Site State-Reg Handler:	---
Federal Facility Indicator:	Not reported
Hazardous Secondary Material Indicator:	N
Sub-Part K Indicator:	Not reported
2018 GPRA Permit Baseline:	Not on the Baseline
2018 GPRA Renewals Baseline:	Not on the Baseline
202 GPRA Corrective Action Baseline:	No
Subject to Corrective Action Universe:	No
Non-TSDFs Where RCRA CA has Been Imposed Universe:	No
Corrective Action Priority Ranking:	No NCAPS ranking
Environmental Control Indicator:	No
Institutional Control Indicator:	No
Human Exposure Controls Indicator:	N/A
Groundwater Controls Indicator:	N/A
Significant Non-Complier Universe:	No
Unaddressed Significant Non-Complier Universe:	No
Addressed Significant Non-Complier Universe:	No
Significant Non-Complier With a Compliance Schedule Universe:	No
Financial Assurance Required:	Not reported
Handler Date of Last Change:	20180906
Recognized Trader-Importer:	No
Recognized Trader-Exporter:	No
Importer of Spent Lead Acid Batteries:	No
Exporter of Spent Lead Acid Batteries:	No
Recycler Activity Without Storage:	No
Manifest Broker:	No
Sub-Part P Indicator:	No

Handler - Owner Operator:

Owner/Operator Indicator:	Owner
Owner/Operator Name: TONY DIPIERO	
Legal Status:	Other
Date Became Current:	Not reported
Date Ended Current:	Not reported
Owner/Operator Address:	18913 SARA PARK CIR
Owner/Operator City,State,Zip:	SARATOGA, CA 95070
Owner/Operator Telephone:	408-898-0077
Owner/Operator Telephone Ext:	Not reported
Owner/Operator Fax:	Not reported
Owner/Operator Email:	Not reported

Owner/Operator Indicator:	Operator
Owner/Operator Name: TONY DIPIERO	
Legal Status:	Other
Date Became Current:	Not reported
Date Ended Current:	Not reported
Owner/Operator Address:	181 KENNEDY AVE
Owner/Operator City,State,Zip:	CAMPBELL, CA 95008
Owner/Operator Telephone:	408-377-3885
Owner/Operator Telephone Ext:	Not reported
Owner/Operator Fax:	Not reported
Owner/Operator Email:	Not reported

DPW AUTOMOTIVE INC DBA CT AUTOMOTIVE (Continued) **1024843118**

Historic Generators:

Receive Date:	20140220
Handler Name:	DPW AUTOMOTIVE INC DBA CT AUTOMOTIVE
Federal Waste Generator Description:	Not a generator, verified
State District Owner:	Not reported
Large Quantity Handler of Universal Waste:	No
Recognized Trader Importer:	No
Recognized Trader Exporter:	No
Spent Lead Acid Battery Importer:	No
Spent Lead Acid Battery Exporter:	No
Current Record:	Yes
Non Storage Recycler Activity:	Not reported
Electronic Manifest Broker:	Not reported

List of NAICS Codes and Descriptions:

NAICS Code:	811111
NAICS Description:	GENERAL AUTOMOTIVE REPAIR

Facility Has Received Notices of Violations:

Violations:	No Violations Found

Evaluation Action Summary:

Evaluations:	No Evaluations Found

T227 **ALLEN'S AUTOMOTIVE INC** **RCRA NonGen / NLR** **1024791753**
WNW **181 KENNEDY AVE UNIT 13** **CAL000111870**
1/8-1/4 **CAMPBELL, CA 95008**
0.205 mi.
1084 ft. **Site 8 of 12 in cluster T**

Relative:
Higher

Actual:
209 ft.

RCRA Listings:

Date Form Received by Agency:	19940302
Handler Name:	Allen'S Automotive Inc
Handler Address:	181 KENNEDY AVE UNIT 13
Handler City,State,Zip:	CAMPBELL, CA 95008-0000
EPA ID:	CAL000111870
Contact Name:	GREGORY J. ALLEN
Contact Address:	181 KENNEDY AVE
Contact City,State,Zip:	CAMPBELL, CA 95008
Contact Telephone:	408-370-1084
Contact Fax:	Not reported
Contact Email:	GREGALLEN2000@YAHOO.COM
Contact Title:	Not reported
EPA Region:	09
Land Type:	Not reported
Federal Waste Generator Description:	Not a generator, verified
Non-Notifier:	Not reported
Biennial Report Cycle:	Not reported
Accessibility:	Not reported
Active Site Indicator:	Handler Activities
State District Owner:	Not reported
State District:	Not reported
Mailing Address:	181 KENNEDY AVE UNIT 13
Mailing City,State,Zip:	CAMPBELL, CA 95008-0000
Owner Name:	Allen'S Automotive Inc

ALLEN'S AUTOMOTIVE INC (Continued) **1024791753**

Owner Type:	Other
Operator Name:	Gregory J. Allen
Operator Type:	Other
Short-Term Generator Activity:	No
Importer Activity:	No
Mixed Waste Generator:	No
Transporter Activity:	No
Transfer Facility Activity:	No
Recycler Activity with Storage:	No
Small Quantity On-Site Burner Exemption:	No
Smelting Melting and Refining Furnace Exemption:	No
Underground Injection Control:	No
Off-Site Waste Receipt:	No
Universal Waste Indicator:	Yes
Universal Waste Destination Facility:	Yes
Federal Universal Waste:	No
Active Site State-Reg Handler:	---
Federal Facility Indicator:	Not reported
Hazardous Secondary Material Indicator:	N
Sub-Part K Indicator:	Not reported
2018 GPRA Permit Baseline:	Not on the Baseline
2018 GPRA Renewals Baseline:	Not on the Baseline
202 GPRA Corrective Action Baseline:	No
Subject to Corrective Action Universe:	No
Non-TSDFs Where RCRA CA has Been Imposed Universe:	No
Corrective Action Priority Ranking:	No NCAPS ranking
Environmental Control Indicator:	No
Institutional Control Indicator:	No
Human Exposure Controls Indicator:	N/A
Groundwater Controls Indicator:	N/A
Significant Non-Complier Universe:	No
Unaddressed Significant Non-Complier Universe:	No
Addressed Significant Non-Complier Universe:	No
Significant Non-Complier With a Compliance Schedule Universe:	No
Financial Assurance Required:	Not reported
Handler Date of Last Change:	20181120
Recognized Trader-Importer:	No
Recognized Trader-Exporter:	No
Importer of Spent Lead Acid Batteries:	No
Exporter of Spent Lead Acid Batteries:	No
Recycler Activity Without Storage:	No
Manifest Broker:	No
Sub-Part P Indicator:	No

Handler - Owner Operator:

Owner/Operator Indicator:	Owner
Owner/Operator Name: ALLEN'S AUTOMOTIVE INC	
Legal Status:	Other
Date Became Current:	Not reported
Date Ended Current:	Not reported
Owner/Operator Address:	181 KENNEDY AVE
Owner/Operator City,State,Zip:	CAMPBELL, CA 95008-4114
Owner/Operator Telephone:	408-370-1084
Owner/Operator Telephone Ext:	Not reported
Owner/Operator Fax:	Not reported
Owner/Operator Email:	Not reported

ALLEN'S AUTOMOTIVE INC (Continued) **1024791753**

Owner/Operator Indicator: Operator
Owner/Operator Name: GREGORY J. ALLEN
Legal Status: Other
Date Became Current: Not reported
Date Ended Current: Not reported
Owner/Operator Address: 181 KENNEDY AVE
Owner/Operator City,State,Zip: CAMPBELL, CA 95008
Owner/Operator Telephone: 408-370-1084
Owner/Operator Telephone Ext: Not reported
Owner/Operator Fax: Not reported
Owner/Operator Email: Not reported

Historic Generators:
Receive Date: 19940302
Handler Name: ALLEN'S AUTOMOTIVE INC
Federal Waste Generator Description: Not a generator, verified
State District Owner: Not reported
Large Quantity Handler of Universal Waste: No
Recognized Trader Importer: Not reported
Recognized Trader Exporter: Not reported
Spent Lead Acid Battery Importer: Not reported
Spent Lead Acid Battery Exporter: Not reported
Current Record: Yes
Non Storage Recycler Activity: Not reported
Electronic Manifest Broker: Not reported

List of NAICS Codes and Descriptions:
NAICS Code: 811111
NAICS Description: GENERAL AUTOMOTIVE REPAIR

Facility Has Received Notices of Violations:
Violations: No Violations Found

Evaluation Action Summary:
Evaluations: No Evaluations Found

S228 **KAEDING PERFORMANCE INC** **CUPA Listings** **S113028884**
SSW **813 CRISTICH LN** **HAZNET** **N/A**
1/8-1/4 **CAMPBELL, CA 95008** **HWTS**
0.206 mi.
1090 ft. **Site 6 of 8 in cluster S**

Relative:
Higher

Actual:
215 ft.

CUPA SANTA CLARA:
Name: KAEDING PERFORMANCE INC
Address: 813 CRISTICH LN
City,State,Zip: CAMPBELL, CA 95008
Region: SANTA CLARA
Telephone: 4083713031
UDF Email: Not reported
PE#: 2205
Program Description: GENERATES 100 KG YR TO <5 TONS/YR
Program Identifier: DEH PERMIT-HAZ WASTE GENERATOR PROGRAM
Latitude: 37.276128
Longitude: -121.945376
Record ID: PR0313769

KAEDING PERFORMANCE INC (Continued) **S113028884**

Facility ID: FA0200485

HAZNET:

Name:	KAEDING PERFORMANCE INC
Address:	813 CRISTICH LN
Address 2:	Not reported
City,State,Zip:	CAMPBELL, CA 950080000
Contact:	JOEL KAEDING-PRES
Telephone:	--
Mailing Name:	Not reported
Mailing Address:	813 CRISTICH LN
Year:	2004
Gepaid:	CAL000020616
TSD EPA ID:	CAT080036681
CA Waste Code:	491 - Unspecified sludge waste
Disposal Method:	R01 - Recycler
Tons:	0.10425
Year:	1995
Gepaid:	CAL000020616
TSD EPA ID:	CAD000088252
CA Waste Code:	352 - Other organic solids
Disposal Method:	H01 - Transfer Station
Tons:	0.2

Additional Info:

Year:	2004
Gen EPA ID:	CAL000020616
Shipment Date:	20040916
Creation Date:	12/21/2004 18:31:57
Receipt Date:	20040924
Manifest ID:	23578353
Trans EPA ID:	CAD088838222
Trans Name:	BAYSIDE OIL II INC
Trans 2 EPA ID:	CAD028277036
Trans 2 Name:	ASBURY ENVIRONMENTAL SERVICES
TSDF EPA ID:	CAT080036681
Trans Name:	D/K ENVIRONMENTAL
TSDF Alt EPA ID:	CAT080036681
TSDF Alt Name:	Not reported
Waste Code Description:	491 - Unspecified sludge waste
RCRA Code:	NONE
Meth Code:	R01 - Recycler
Quantity Tons:	0.10425
Waste Quantity:	25
Quantity Unit:	G
Additional Code 1:	Not reported
Additional Code 2:	Not reported
Additional Code 3:	Not reported
Additional Code 4:	Not reported
Additional Code 5:	Not reported

KAEDING PERFORMANCE INC (Continued) **S113028884**

Additional Info:

Year:	1995
Gen EPA ID:	CAL000020616
Shipment Date:	19950531
Creation Date:	4/2/1996 0:00:00
Receipt Date:	19950613
Manifest ID:	93495117
Trans EPA ID:	CAD982504979
Trans Name:	Not reported
Trans 2 EPA ID:	CAD063547996
Trans 2 Name:	Not reported
TSDF EPA ID:	CAD000088252
Trans Name:	Not reported
TSDF Alt EPA ID:	Not reported
TSDF Alt Name:	Not reported
Waste Code Description:	352 - Other organic solids
RCRA Code:	Not reported
Meth Code:	H01 - Transfer Station
Quantity Tons:	0.2
Waste Quantity:	400
Quantity Unit:	P
Additional Code 1:	Not reported
Additional Code 2:	Not reported
Additional Code 3:	Not reported
Additional Code 4:	Not reported
Additional Code 5:	Not reported

HWTS:

Name:	KAEDING PERFORMANCE INC
Address:	813 CRISTICH LN
Address 2:	Not reported
City,State,Zip:	CAMPBELL, CA 95008
EPA ID:	CAL000020616
Inactive Date:	06/30/2000
Create Date:	11/14/1989
Last Act Date:	Not reported
Mailing Name:	Not reported
Mailing Address:	813 CRISTICH LN
Mailing Address 2:	Not reported
Mailing City,State,Zip:	CAMPBELL, CA 950080000
Owner Name:	KAEDING PERFORMANCE I
Owner Address:	Not reported
Owner Address 2:	Not reported
Owner City,State,Zip:	Not reported
Owner Phone:	Not reported
Owner Fax:	Not reported
Contact Name:	JOEL KAEDING-PRES
Contact Address:	INACT 00VQ FINAL NOTICE - BATCH
Contact Address 2:	Not reported
City,State,Zip:	CAMPBELL, CA
Contact Phone:	Not reported
Contact Fax:	Not reported
Facility Status:	Inactive
Facility Type:	PERMANENT
Category:	STATE

KAEDING PERFORMANCE INC (Continued) **S113028884**

Latitude: 37.275537
Longitude: -121.94515

Z229
West
1/8-1/4
0.209 mi.
1102 ft.

ALMADEN CONSTRUCTION
408 INDUSTRIAL ST
CAMPBELL, CA 95008

CERS HAZ WASTE **S112345278**
CUPA Listings **N/A**

Site 6 of 8 in cluster Z

Relative:
Higher

Actual:
211 ft.

CERS HAZ WASTE:
Name: ALMADEN CONSTRUCTION
Address: 408 INDUSTRIAL ST
City,State,Zip: CAMPBELL, CA 95008
Site ID: 91187
CERS ID: 10352686
CERS Description: Hazardous Waste Generator

Violations:
Site ID: 91187
Site Name: ALMADEN CONSTRUCTION
Violation Date: 08-02-2016
Citation: 40 CFR 1 265.174 - U.S. Code of Federal Regulations, Title 40, Chapter 1, Section(s) 265.174
Violation Description: Failure to inspect hazardous waste storage areas at least weekly and look for leaking and deteriorating containers.
Violation Notes: Per Mr. Holm, container areas are inspected monthly. Begin inspecting container areas weekly.
Violation Division: Santa Clara County Environmental Health
Violation Program: HW
Violation Source: CERS,

Site ID: 91187
Site Name: ALMADEN CONSTRUCTION
Violation Date: 07-20-2016
Citation: 22 CCR 12 66262.34(d) - California Code of Regulations, Title 22, Chapter 12, Section(s) 66262.34(d)
Violation Description: Failure to send hazardous waste offsite for treatment, storage, or disposal within 180 days (or 270 days if waste is transported over 200 miles) for a generator who generates less than 1000 kilogram per month if all of the following conditions are met: (1) The quantity of hazardous waste accumulated onsite never exceeds 6,000 kilograms. (2) The generator complies with the requirements of 40 Code of Federal Regulations section 262.34(d), (e) and (f). (3) The generator does not hold acutely hazardous waste or extremely hazardous waste in an amount greater than one kilogram for more than 90 days.
Violation Notes: Per Mr. Holm no disposal of used oil has occurred in the past 3 years. As a small quantity generator your accumulation time limit is 180 days.
Violation Division: Santa Clara County Environmental Health
Violation Program: HW
Violation Source: CERS,

Site ID: 91187
Site Name: ALMADEN CONSTRUCTION
Violation Date: 07-20-2016
Citation: 40 CFR 1 265.33 - U.S. Code of Federal Regulations, Title 40, Chapter 1, Section(s) 265.33
Violation Description: Failure to test and maintain as necessary all facility communications

ALMADEN CONSTRUCTION (Continued) **S112345278**

or alarm systems, fire protection equipment, spill control equipment, and decontamination equipment to assure its proper operation in time of emergency.

Violation Notes: 2 x fire extinguishers were last serviced in 2014. Ensure that fire extinguishers are tested and maintained annually.
Violation Division: Santa Clara County Environmental Health
Violation Program: HW
Violation Source: CERS,

Evaluation:
Eval General Type: Compliance Evaluation Inspection
Eval Date: 08-02-2016
Violations Found: Yes
Eval Type: Routine done by local agency
Eval Notes: On site to conduct a routine hazardous waste inspection. Inspection began on 7/20/16 and concluded today. Facility consists of an office, a large outdoor storage area and a back storage room. Facility occasionally services fleet vehicles on site. Observed the following wastes on site: 2 x 55 gallon drums of used oil 1 x 55 gallon drum of used oil filters 3 x 1 gallon containers of used oil Battery cores are managed by Battery Systems Employees are thoroughly familiar with hazardous waste management Spill control is available on site Disposal receipts were reviewed for universal waste lamps EPA ID# CAL000232448 is active The following violations were corrected on site: 1 x 55 gallon drum of used oil was missing bung cap. Cap was found and placed on drum. 2 x 55 gallon drums of used oil were missing hazardous waste markings. Markings were added during inspection. 1 x 55 gallon drum of used oil filters was missing the start date. Start date was added [Truncated]
Eval Division: Santa Clara County Environmental Health
Eval Program: HW
Eval Source: CERS,

Coordinates:
Site ID: 91187
Facility Name: ALMADEN CONSTRUCTION
Env Int Type Code: HWG
Program ID: 10352686
Coord Name: Not reported
Ref Point Type Desc: Center of a facility or station.,
Latitude: 37.281510
Longitude: -121.947780

Affiliation:
Affiliation Type Desc: Facility Mailing Address
Entity Name: Mailing Address
Entity Title: Not reported
Affiliation Address: 408 INDUSTRIAL ST
Affiliation City: CAMPBELL
Affiliation State: CA
Affiliation Country: Not reported
Affiliation Zip: 95008
Affiliation Phone: ,

Affiliation Type Desc: Legal Owner
Entity Name: ALMADEN CONSTRUCTION INC

ALMADEN CONSTRUCTION (Continued) **S112345278**

Entity Title:	Not reported
Affiliation Address:	408 INDUSTRIAL ST
Affiliation City:	CAMPBELL
Affiliation State:	CA
Affiliation Country:	United States
Affiliation Zip:	95008
Affiliation Phone:	(408) 866-0307,

Affiliation Type Desc:	CUPA District
Entity Name:	Santa Clara County Environmental Health
Entity Title:	Not reported
Affiliation Address:	1555 Berger Drive, Suite 300
Affiliation City:	San Jose
Affiliation State:	CA
Affiliation Country:	Not reported
Affiliation Zip:	95112-2716
Affiliation Phone:	(408) 918-3400,

Affiliation Type Desc:	Parent Corporation
Entity Name:	ALMADEN CONSTRUCTION
Entity Title:	Not reported
Affiliation Address:	Not reported
Affiliation City:	Not reported
Affiliation State:	Not reported
Affiliation Country:	Not reported
Affiliation Zip:	Not reported
Affiliation Phone:	,

CUPA SANTA CLARA:

Name:	ALMADEN CONSTRUCTION
Address:	408 INDUSTRIAL ST
City,State,Zip:	CAMPBELL, CA 95008
Region:	SANTA CLARA
Telephone:	4088660307
UDF Email:	Not reported
PE#:	2201
Program Description:	GENERATES WASTE OIL ONLY
Program Identifier:	DEH PERMIT-HAZ WASTE GENERATOR PROGRAM
Latitude:	37.281497
Longitude:	-121.947665
Record ID:	PR0378221
Facility ID:	FA0256688

AA230 **TINY TOTS DAIPER SERVICE** **HIST UST** **U001600911**
North **138 RAILWAY AVE** **N/A**
1/8-1/4 **CAMPBELL, CA 95008**
0.211 mi.
1113 ft. **Site 1 of 2 in cluster AA**

Relative:
Lower

Actual:
203 ft.

HIST UST:

Name:	TINY TOTS DAIPER SERVICE
Address:	138 RAILWAY AVE
City,State,Zip:	CAMPBELL, CA 95008
File Number:	000209c0
URL:	https://documents.geotracker.waterboards.ca.gov/ustpdfs/pdf/000209c0.pdf
Region:	STATE

TINY TOTS DAIPER SERVICE (Continued) **U001600911**

Facility ID:	00000044095
Facility Type:	Other
Other Type:	DIAPER SERVICE
Contact Name:	JOHN E. SPARLING
Telephone:	4083786368
Owner Name:	TINY TOTS DIABER SERVICE
Owner Address:	138 RAILWAY AVE.
Owner City,St,Zip:	CAMPBELL, CA 95008
Total Tanks:	0002
Tank Num:	001
Container Num:	1
Year Installed:	1980
Tank Capacity:	00010000
Tank Used for:	PRODUCT
Type of Fuel:	REGULAR
Container Construction Thickness:	1/4
Leak Detection:	Stock Inventor
Tank Num:	002
Container Num:	2
Year Installed:	Not reported
Tank Capacity:	00002500
Tank Used for:	PRODUCT
Type of Fuel:	UNLEADED
Container Construction Thickness:	1/4
Leak Detection:	Stock Inventor

Click here for Geo Tracker PDF:

AA231 **TINY TOTS DIAPER SERVICE** **SWEEPS UST** **S101624876**
North **138 RAILWAY AVE** **CA FID UST** **N/A**
1/8-1/4 **CAMPBELL, CA 95008**
0.211 mi.
1113 ft. **Site 2 of 2 in cluster AA**

Relative:
Lower

Actual:
203 ft.

SWEEPS UST:

Name:	TINY TOTS DIAPER SERVICE
Address:	138 RAILWAY AVE
City:	CAMPBELL
Status:	Not reported
Comp Number:	44095
Number:	Not reported
Board Of Equalization:	44-026315
Referral Date:	Not reported
Action Date:	Not reported
Created Date:	Not reported
Owner Tank Id:	Not reported
SWRCB Tank Id:	43-008-044095-000001
Tank Status:	Not reported
Capacity:	10000
Active Date:	Not reported
Tank Use:	M.V. FUEL
STG:	PRODUCT
Content:	DIESEL
Number Of Tanks:	2
Name:	TINY TOTS DIAPER SERVICE

TINY TOTS DIAPER SERVICE (Continued) **S101624876**

Address:	138 RAILWAY AVE
City:	CAMPBELL
Status:	Not reported
Comp Number:	44095
Number:	Not reported
Board Of Equalization:	44-026315
Referral Date:	Not reported
Action Date:	Not reported
Created Date:	Not reported
Owner Tank Id:	Not reported
SWRCB Tank Id:	43-008-044095-000002
Tank Status:	Not reported
Capacity:	3000
Active Date:	Not reported
Tank Use:	M.V. FUEL
STG:	PRODUCT
Content:	REG UNLEADED
Number Of Tanks:	Not reported

CA FID UST:

Facility ID:	43003886
Regulated By:	UTNKA
Regulated ID:	00044095
Cortese Code:	Not reported
SIC Code:	Not reported
Facility Phone:	4083786368
Mail To:	Not reported
Mailing Address:	138 RAILWAY AVE
Mailing Address 2:	Not reported
Mailing City,St,Zip:	CAMPBELL 95008
Contact:	Not reported
Contact Phone:	Not reported
DUNs Number:	Not reported
NPDES Number:	Not reported
EPA ID:	Not reported
Comments:	Not reported
Status:	Active

Y232 **WOLF PROPERTY** **LUST** **S101594651**
North **126 DILLON AVE** **HIST LUST** **N/A**
1/8-1/4 **CAMPBELL, CA 95008** **SWEEPS UST**
0.212 mi. **CA FID UST**
1120 ft. **Site 6 of 9 in cluster Y** **Cortese**
CERS

Relative:
Lower

Actual:
201 ft.

LUST:

Name:	WOLF PROPERTY
Address:	126 DILLON AVE
City,State,Zip:	CAMPBELL, CA 95008
Lead Agency:	SANTA CLARA COUNTY LOP
Case Type:	LUST Cleanup Site
Geo Track:	http://geotracker.waterboards.ca.gov/profile_report.asp?global_id=T0608502343
Global Id:	T0608502343
Latitude:	37.285527
Longitude:	-121.941471
Status:	Completed - Case Closed
Status Date:	10/25/1997

WOLF PROPERTY (Continued) **S101594651**

Case Worker:	DEH
RB Case Number:	Not reported
Local Agency:	SANTA CLARA COUNTY LOP
File Location:	All Files are on GeoTracker or in the Local Agency Database
Local Case Number:	Not reported
Potential Media Affect:	Soil
Potential Contaminants of Concern:	Gasoline
EPA Region:	9
Coordinate Source:	Google Geocode
Cuf Case:	NO
Quantity Released Gallons:	Not reported
Begin Date:	01/01/1996
Leak Reported Date:	01/01/1996
How Discovered:	Not reported
How Discovered Description:	Not reported
Discharge Source:	Not reported
Discharge Cause:	Not reported
Stop Method:	Not reported
Stop Description:	Not reported
No Further Action Date:	10/25/1997
CA Water Watershed Name:	Santa Clara - Guadalupe River (205.40)
Dwr Groundwater Subbasin Name:	Santa Clara Valley - Santa Clara (2-009.02)
Disadvantaged Community:	Not reported
CA Enviroscreen 3 Score:	11-15%
CA Enviroscreen 4 Score:	20-25%
Military DOD Site:	No
Facility Project Subtype:	Not reported
RWQCB Region:	SAN FRANCISCO BAY RWQCB (REGION 2)
Site History:	Not reported

LUST:

Global Id:	T0608502343
Contact Type:	Local Agency Caseworker - Primary Caseworker
Contact Name:	DEH CASEWORKER
Organization Name:	SANTA CLARA COUNTY LOP
Address:	1555 Berger Drive, Suite 300
City:	SAN JOSE
Email:	smp@deh.sccgov.org
Phone Number:	4089183400

Global Id:	T0608502343
Contact Type:	Regional Board Caseworker
Contact Name:	Regional Water Board
Organization Name:	SAN FRANCISCO BAY RWQCB (REGION 2)
Address:	1515 CLAY ST SUITE 1400
City:	OAKLAND
Email:	Not reported
Phone Number:	Not reported

LUST:

Global Id:	T0608502343
Action Type:	ENFORCEMENT
Date:	10/25/1997
Action:	Closure/No Further Action Letter

Global Id:	T0608502343
Action Type:	Other

WOLF PROPERTY (Continued) **S101594651**

Date: 01/01/1996
Action: Leak Reported

Global Id: T0608502343
Action Type: RESPONSE
Date: 10/25/1997
Action: Other Report / Document

LUST:
Global Id: T0608502343
Status: Open - Case Begin Date
Status Date: 01/01/1996

Global Id: T0608502343
Status: Completed - Case Closed
Status Date: 10/25/1997

LUST REG 2:
Region: 2
Facility Id: Not reported
Facility Status: Case Closed
Case Number: 07S1W35C04f
How Discovered: Not reported
Leak Cause: Not reported
Leak Source: Not reported
Date Leak Confirmed: Not reported
Oversight Program: LUST
Prelim. Site Assesment Wokplan Submitted: Not reported
Preliminary Site Assesment Began: Not reported
Pollution Characterization Began: Not reported
Pollution Remediation Plan Submitted: Not reported
Date Remediation Action Underway: Not reported
Date Post Remedial Action Monitoring Began: Not reported

LUST SANTA CLARA:
Name: WOLF PROPERTY
Address: 126 DILLON AVE
City,State,Zip: CAMPBELL, CA
Region: SANTA CLARA
SCVWD ID: 07S1W35C04F
Date Closed: 10/25/1997
EDR Link ID: 07S1W35C04F

HIST LUST SANTA CLARA:
Name: Wolf Property
Address: 126 Dillon Ave
City: Campbell
Region: SANTA CLARA
Region Code: 2
SCVWD ID: 07S1W35C04
Oversite Agency: SCVWD
Date Listed: 1997-10-22 00:00:00
Closed Date: 1997-10-25 00:00:00

WOLF PROPERTY (Continued) **S101594651**

SWEEPS UST:

Name:	TERRANCE WOLF
Address:	126 DILLON AVE
City:	CAMPBELL
Status:	Active
Comp Number:	51089
Number:	2
Board Of Equalization:	Not reported
Referral Date:	06-15-93
Action Date:	01-21-94
Created Date:	04-04-91
Owner Tank Id:	Not reported
SWRCB Tank Id:	43-008-051089-000001
Tank Status:	A
Capacity:	1000
Active Date:	06-15-93
Tank Use:	M.V. FUEL
STG:	P
Content:	REG UNLEADED
Number Of Tanks:	1

CA FID UST:

Facility ID:	43012251
Regulated By:	UTNKA
Regulated ID:	Not reported
Cortese Code:	Not reported
SIC Code:	Not reported
Facility Phone:	4083793832
Mail To:	Not reported
Mailing Address:	126 DILLON AVE
Mailing Address 2:	Not reported
Mailing City,St,Zip:	CAMPBELL 95008
Contact:	Not reported
Contact Phone:	Not reported
DUNs Number:	Not reported
NPDES Number:	Not reported
EPA ID:	Not reported
Comments:	Not reported
Status:	Active

CORTESE:

Name:	WOLF PROPERTY
Address:	126 DILLON AVE
City,State,Zip:	CAMPBELL, CA 95008
Region:	CORTESE
Envirostor Id:	Not reported
Global ID:	T0608502343
Site/Facility Type:	LUST CLEANUP SITE
Cleanup Status:	COMPLETED - CASE CLOSED
Status Date:	Not reported
Site Code:	Not reported
Latitude:	Not reported
Longitude:	Not reported
Owner:	Not reported
Enf Type:	Not reported
Swat R:	Not reported

WOLF PROPERTY (Continued) **S101594651**

Flag:	active
Order No:	Not reported
Waste Discharge System No:	Not reported
Effective Date:	Not reported
Region 2:	Not reported
WID Id:	Not reported
Solid Waste Id No:	Not reported
Waste Management Uit Name:	Not reported
File Name:	Active Open

CERS:

Name:	WOLF PROPERTY
Address:	126 DILLON AVE
City,State,Zip:	CAMPBELL, CA 95008
Site ID:	698009
CERS ID:	T0608502343
CERS Description:	Leaking Underground Storage Tank Cleanup Site

Affiliation:

Affiliation Type Desc:	Local Agency Caseworker
Entity Name:	DEH CASEWORKER - SANTA CLARA COUNTY LOP
Entity Title:	Not reported
Affiliation Address:	1555 Berger Drive, Suite 300
Affiliation City:	SAN JOSE
Affiliation State:	CA
Affiliation Country:	Not reported
Affiliation Zip:	Not reported
Affiliation Phone:	4089183400,

Affiliation Type Desc:	Regional Board Caseworker
Entity Name:	Regional Water Board - SAN FRANCISCO BAY RWQCB (REGION 2)
Entity Title:	Not reported
Affiliation Address:	1515 CLAY ST SUITE 1400
Affiliation City:	OAKLAND
Affiliation State:	CA
Affiliation Country:	Not reported
Affiliation Zip:	Not reported
Affiliation Phone:	,

W233 **MODERN BENCH OPERATIONS** **RCRA NonGen / NLR** **1000216516**
South **355 MCGLINCEY NO 5** **FINDS** **CAD981691298**
1/8-1/4 **CAMPBELL, CA 95008** **ECHO**
0.216 mi.
1138 ft. **Site 10 of 14 in cluster W**

Relative:
Higher

Actual:
219 ft.

RCRA Listings:

Date Form Received by Agency:	19950515
Handler Name:	Modern Bench Operations
Handler Address:	MCGLINCEY NO 5
Handler City,State,Zip:	CAMPBELL, CA 95008
EPA ID:	CAD981691298
Contact Name:	DORENE HILTON
Contact Address:	665 MCGLINCEY LN
Contact City,State,Zip:	CAMPBELL, CA 95008
Contact Telephone:	408-559-8689
Contact Fax:	Not reported
Contact Email:	Not reported

MODERN BENCH OPERATIONS (Continued) **1000216516**

Contact Title:	Not reported
EPA Region:	09
Land Type:	Private
Federal Waste Generator Description:	Not a generator, verified
Non-Notifier:	Not reported
Biennial Report Cycle:	Not reported
Accessibility:	Not reported
Active Site Indicator:	Not reported
State District Owner:	Ca
State District:	2
Mailing Address:	MCGLINCEY LN
Mailing City,State,Zip:	CAMPBELL, CA 95008
Owner Name:	Pete Bovenverg
Owner Type:	Private
Operator Name:	Not Required
Operator Type:	Private
Short-Term Generator Activity:	No
Importer Activity:	No
Mixed Waste Generator:	No
Transporter Activity:	No
Transfer Facility Activity:	No
Recycler Activity with Storage:	No
Small Quantity On-Site Burner Exemption:	No
Smelting Melting and Refining Furnace Exemption:	No
Underground Injection Control:	No
Off-Site Waste Receipt:	No
Universal Waste Indicator:	No
Universal Waste Destination Facility:	No
Federal Universal Waste:	No
Active Site State-Reg Handler:	---
Federal Facility Indicator:	Not reported
Hazardous Secondary Material Indicator:	NN
Sub-Part K Indicator:	Not reported
2018 GPRA Permit Baseline:	Not on the Baseline
2018 GPRA Renewals Baseline:	Not on the Baseline
202 GPRA Corrective Action Baseline:	No
Subject to Corrective Action Universe:	No
Non-TSDFs Where RCRA CA has Been Imposed Universe:	No
Corrective Action Priority Ranking:	No NCAPS ranking
Environmental Control Indicator:	No
Institutional Control Indicator:	No
Human Exposure Controls Indicator:	N/A
Groundwater Controls Indicator:	N/A
Significant Non-Complier Universe:	No
Unaddressed Significant Non-Complier Universe:	No
Addressed Significant Non-Complier Universe:	No
Significant Non-Complier With a Compliance Schedule Universe:	No
Financial Assurance Required:	Not reported
Handler Date of Last Change:	20000915
Recognized Trader-Importer:	No
Recognized Trader-Exporter:	No
Importer of Spent Lead Acid Batteries:	No
Exporter of Spent Lead Acid Batteries:	No
Recycler Activity Without Storage:	Not reported
Manifest Broker:	Not reported
Sub-Part P Indicator:	No

MODERN BENCH OPERATIONS (Continued) **1000216516**

Handler - Owner Operator:

Owner/Operator Indicator:	Operator
Owner/Operator Name: NOT REQUIRED	
Legal Status:	Private
Date Became Current:	Not reported
Date Ended Current:	Not reported
Owner/Operator Address:	NOT REQUIRED
Owner/Operator City,State,Zip:	NOT REQUIRED, ME 99999
Owner/Operator Telephone:	415-555-1212
Owner/Operator Telephone Ext:	Not reported
Owner/Operator Fax:	Not reported
Owner/Operator Email:	Not reported

Owner/Operator Indicator:	Owner
Owner/Operator Name: PETE BOVENVERG	
Legal Status:	Private
Date Became Current:	Not reported
Date Ended Current:	Not reported
Owner/Operator Address:	665 MCGLINCEY LN
Owner/Operator City,State,Zip:	CAMPBELL, CA 95008
Owner/Operator Telephone:	415-555-1212
Owner/Operator Telephone Ext:	Not reported
Owner/Operator Fax:	Not reported
Owner/Operator Email:	Not reported

Historic Generators:

Receive Date:	19950515
Handler Name: MODERN BENCH OPERATIONS	
Federal Waste Generator Description:	Not a generator, verified
State District Owner:	Ca
Large Quantity Handler of Universal Waste:	No
Recognized Trader Importer:	No
Recognized Trader Exporter:	No
Spent Lead Acid Battery Importer:	No
Spent Lead Acid Battery Exporter:	No
Current Record:	Yes
Non Storage Recycler Activity:	Not reported
Electronic Manifest Broker:	Not reported

List of NAICS Codes and Descriptions:

NAICS Codes:	No NAICS Codes Found

Facility Has Received Notices of Violations:

Violations:	No Violations Found

Evaluation Action Summary:

Evaluations:	No Evaluations Found

FINDS:

Registry ID: 110002754573

Click Here for FRS Facility Detail Report:

MODERN BENCH OPERATIONS (Continued) **1000216516**

Environmental Interest/Information System:

The Resource Conservation and Recovery Act Information System (RCRAInfo) is EPA's comprehensive information system in support of the Resource Conservation and Recovery Act (RCRA) of 1976 and the Hazardous and Solid Waste Amendments (HSWA) of 1984. It tracks many types of information about generators, transporters, treaters, storers, and disposers of hazardous waste.

Click this hyperlink while viewing on your computer to access additional FINDS: detail in the EDR Site Report.

ECHO:

Envid:	1000216516
Registry ID:	110002754573
DFR URL:	http://echo.epa.gov/detailed-facility-report?fid=110002754573
Name:	MODERN BENCH OPERATIONS
Address:	355 MCGLINCEY NO 5
City,State,Zip:	CAMPBELL, CA 95008

Z234 **DUPLAN CONSTRUCTION INC.** **RCRA NonGen / NLR** **1026169732**
West **390 INDUSTRIAL STREET** **CAC003069781**
1/8-1/4 **CAMPBELL, CA 95008**
0.217 mi.
1144 ft. **Site 7 of 8 in cluster Z**

Relative:
Higher

Actual:
211 ft.

RCRA Listings:

Date Form Received by Agency:	20200608
Handler Name:	Duplan Construction Inc.
Handler Address:	390 INDUSTRIAL STREET
Handler City,State,Zip:	CAMPBELL, CA 95008
EPA ID:	CAC003069781
Contact Name:	CHRISTINA MINOR
Contact Address:	390 INDUSTRIAL STREET
Contact City,State,Zip:	CAMPBELL, CA 95008
Contact Telephone:	408-866-6682
Contact Fax:	408-866-6043
Contact Email:	CHRISTINA@DUPLANCONSTRUCTION.COM
Contact Title:	Not reported
EPA Region:	09
Land Type:	Not reported
Federal Waste Generator Description:	Not a generator, verified
Non-Notifier:	Not reported
Biennial Report Cycle:	Not reported
Accessibility:	Not reported
Active Site Indicator:	Not reported
State District Owner:	Not reported
State District:	Not reported
Mailing Address:	390 INDUSTRIAL STREET
Mailing City,State,Zip:	CAMPBELL, CA 95008
Owner Name:	Christina Minor
Owner Type:	Other
Operator Name:	Christina Minor
Operator Type:	Other
Short-Term Generator Activity:	No
Importer Activity:	No
Mixed Waste Generator:	No
Transporter Activity:	No
Transfer Facility Activity:	No

DUPLAN CONSTRUCTION INC. (Continued) **1026169732**

Recycler Activity with Storage:	No
Small Quantity On-Site Burner Exemption:	No
Smelting Melting and Refining Furnace Exemption:	No
Underground Injection Control:	No
Off-Site Waste Receipt:	No
Universal Waste Indicator:	No
Universal Waste Destination Facility:	No
Federal Universal Waste:	No
Active Site State-Reg Handler:	---
Federal Facility Indicator:	Not reported
Hazardous Secondary Material Indicator:	N
Sub-Part K Indicator:	Not reported
2018 GPRA Permit Baseline:	Not on the Baseline
2018 GPRA Renewals Baseline:	Not on the Baseline
202 GPRA Corrective Action Baseline:	No
Subject to Corrective Action Universe:	No
Non-TSDFs Where RCRA CA has Been Imposed Universe:	No
Corrective Action Priority Ranking:	No NCAPS ranking
Environmental Control Indicator:	No
Institutional Control Indicator:	No
Human Exposure Controls Indicator:	N/A
Groundwater Controls Indicator:	N/A
Significant Non-Complier Universe:	No
Unaddressed Significant Non-Complier Universe:	No
Addressed Significant Non-Complier Universe:	No
Significant Non-Complier With a Compliance Schedule Universe:	No
Financial Assurance Required:	Not reported
Handler Date of Last Change:	20200608
Recognized Trader-Importer:	No
Recognized Trader-Exporter:	No
Importer of Spent Lead Acid Batteries:	No
Exporter of Spent Lead Acid Batteries:	No
Recycler Activity Without Storage:	No
Manifest Broker:	No
Sub-Part P Indicator:	No

Handler - Owner Operator:

Owner/Operator Indicator:	Operator
Owner/Operator Name: CHRISTINA MINOR	
Legal Status:	Other
Date Became Current:	Not reported
Date Ended Current:	Not reported
Owner/Operator Address:	390 INDUSTRIAL STREET
Owner/Operator City,State,Zip:	CAMPBELL, CA 95008
Owner/Operator Telephone:	408-866-6682
Owner/Operator Telephone Ext:	Not reported
Owner/Operator Fax:	Not reported
Owner/Operator Email:	Not reported

Owner/Operator Indicator:	Owner
Owner/Operator Name: CHRISTINA MINOR	
Legal Status:	Other
Date Became Current:	Not reported
Date Ended Current:	Not reported
Owner/Operator Address:	390 INDUSTRIAL STREET
Owner/Operator City,State,Zip:	CAMPBELL, CA 95008

DUPLAN CONSTRUCTION INC. (Continued) **1026169732**

Owner/Operator Telephone: 408-866-6682
Owner/Operator Telephone Ext: Not reported
Owner/Operator Fax: Not reported
Owner/Operator Email: Not reported

Historic Generators:
Receive Date: 20200608
Handler Name: DUPLAN CONSTRUCTION INC.
Federal Waste Generator Description: Not a generator, verified
State District Owner: Not reported
Large Quantity Handler of Universal Waste: No
Recognized Trader Importer: No
Recognized Trader Exporter: No
Spent Lead Acid Battery Importer: No
Spent Lead Acid Battery Exporter: No
Current Record: Yes
Non Storage Recycler Activity: Not reported
Electronic Manifest Broker: Not reported

List of NAICS Codes and Descriptions:
NAICS Code: 236220
NAICS Description: COMMERCIAL AND INSTITUTIONAL BUILDING CONSTRUCTION

Facility Has Received Notices of Violations:
Violations: No Violations Found

Evaluation Action Summary:
Evaluations: No Evaluations Found

Z235 **DUPLAN CONSTRUCTION INC** **RCRA NonGen / NLR** **1026052006**
West **390 INDUSTRIAL ST** **CAC003058898**
1/8-1/4 **CAMPBELL, CA 95008**
0.217 mi.
1144 ft. **Site 8 of 8 in cluster Z**

Relative:
Higher
Actual:
211 ft.

RCRA Listings:
Date Form Received by Agency: 20200305
Handler Name: Duplan Construction Inc
Handler Address: 390 INDUSTRIAL ST
Handler City,State,Zip: CAMPBELL, CA 95008-4110
EPA ID: CAC003058898
Contact Name: CHRISTINA MINOR
Contact Address: 390 INDUSTRIAL ST
Contact City,State,Zip: CAMPBELL, CA 95008
Contact Telephone: 408-866-6682
Contact Fax: 408-866-6043
Contact Email: CHRISTINA@DUPLANCONSTRUCTION.COM
Contact Title: Not reported
EPA Region: 09
Land Type: Not reported
Federal Waste Generator Description: Not a generator, verified
Non-Notifier: Not reported
Biennial Report Cycle: Not reported
Accessibility: Not reported
Active Site Indicator: Not reported

DUPLAN CONSTRUCTION INC (Continued) **1026052006**

State District Owner:	Not reported
State District:	Not reported
Mailing Address:	390 INDUSTRIAL ST
Mailing City,State,Zip:	CAMPBELL, CA 95008-4110
Owner Name:	Paul Mckennon
Owner Type:	Other
Operator Name:	Christina Minor
Operator Type:	Other
Short-Term Generator Activity:	No
Importer Activity:	No
Mixed Waste Generator:	No
Transporter Activity:	No
Transfer Facility Activity:	No
Recycler Activity with Storage:	No
Small Quantity On-Site Burner Exemption:	No
Smelting Melting and Refining Furnace Exemption:	No
Underground Injection Control:	No
Off-Site Waste Receipt:	No
Universal Waste Indicator:	No
Universal Waste Destination Facility:	No
Federal Universal Waste:	No
Active Site State-Reg Handler:	---
Federal Facility Indicator:	Not reported
Hazardous Secondary Material Indicator:	N
Sub-Part K Indicator:	Not reported
2018 GPRA Permit Baseline:	Not on the Baseline
2018 GPRA Renewals Baseline:	Not on the Baseline
202 GPRA Corrective Action Baseline:	No
Subject to Corrective Action Universe:	No
Non-TSDFs Where RCRA CA has Been Imposed Universe:	No
Corrective Action Priority Ranking:	No NCAPS ranking
Environmental Control Indicator:	No
Institutional Control Indicator:	No
Human Exposure Controls Indicator:	N/A
Groundwater Controls Indicator:	N/A
Significant Non-Complier Universe:	No
Unaddressed Significant Non-Complier Universe:	No
Addressed Significant Non-Complier Universe:	No
Significant Non-Complier With a Compliance Schedule Universe:	No
Financial Assurance Required:	Not reported
Handler Date of Last Change:	20200306
Recognized Trader-Importer:	No
Recognized Trader-Exporter:	No
Importer of Spent Lead Acid Batteries:	No
Exporter of Spent Lead Acid Batteries:	No
Recycler Activity Without Storage:	No
Manifest Broker:	No
Sub-Part P Indicator:	No

Handler - Owner Operator:

Owner/Operator Indicator:	Owner
Owner/Operator Name: PAUL MCKENNON	
Legal Status:	Other
Date Became Current:	Not reported
Date Ended Current:	Not reported
Owner/Operator Address:	390 INDUSTRIAL ST

DUPLAN CONSTRUCTION INC (Continued) **1026052006**

Owner/Operator City,State,Zip: CAMPBELL, CA 95008-4110
Owner/Operator Telephone: 408-866-6682
Owner/Operator Telephone Ext: Not reported
Owner/Operator Fax: Not reported
Owner/Operator Email: Not reported

Owner/Operator Indicator: Operator
Owner/Operator Name: CHRISTINA MINOR
Legal Status: Other
Date Became Current: Not reported
Date Ended Current: Not reported
Owner/Operator Address: 390 INDUSTRIAL ST
Owner/Operator City,State,Zip: CAMPBELL, CA 95008
Owner/Operator Telephone: 408-866-6682
Owner/Operator Telephone Ext: Not reported
Owner/Operator Fax: Not reported
Owner/Operator Email: Not reported

Historic Generators:
Receive Date: 20200305
Handler Name: DUPLAN CONSTRUCTION INC
Federal Waste Generator Description: Not a generator, verified
State District Owner: Not reported
Large Quantity Handler of Universal Waste: No
Recognized Trader Importer: No
Recognized Trader Exporter: No
Spent Lead Acid Battery Importer: No
Spent Lead Acid Battery Exporter: No
Current Record: Yes
Non Storage Recycler Activity: Not reported
Electronic Manifest Broker: Not reported

List of NAICS Codes and Descriptions:
NAICS Code: 236220
NAICS Description: COMMERCIAL AND INSTITUTIONAL BUILDING CONSTRUCTION

Facility Has Received Notices of Violations:
Violations: No Violations Found

Evaluation Action Summary:
Evaluations: No Evaluations Found

T236 **T F A INC** **RCRA-SQG** **1000101122**
WNW **136 KENNEDY AVE** **CAD981417538**
1/8-1/4 **CAMPBELL, CA 95008**
0.217 mi.
1148 ft. **Site 9 of 12 in cluster T**

Relative:
Higher

Actual:
210 ft.

RCRA Listings:
Date Form Received by Agency: 19860603
Handler Name: T F A Inc
Handler Address: KENNEDY AVE
Handler City,State,Zip: CAMPBELL, CA 95008
EPA ID: CAD981417538
Contact Name: ENVIRONMENTAL MANAGER

T F A INC (Continued) **1000101122**

Contact Address:	136 KENNEDY AVE
Contact City,State,Zip:	CAMPBELL, CA 95008
Contact Telephone:	408-378-3063
Contact Fax:	Not reported
Contact Email:	Not reported
Contact Title:	Not reported
EPA Region:	09
Land Type:	Not reported
Federal Waste Generator Description:	Small Quantity Generator
Non-Notifier:	Not reported
Biennial Report Cycle:	Not reported
Accessibility:	Not reported
Active Site Indicator:	Handler Activities
State District Owner:	Ca
State District:	2
Mailing Address:	KENNEDY AVE
Mailing City,State,Zip:	CAMPBELL, CA 95008
Owner Name:	C Massey
Owner Type:	Private
Operator Name:	Not Required
Operator Type:	Private
Short-Term Generator Activity:	No
Importer Activity:	No
Mixed Waste Generator:	No
Transporter Activity:	No
Transfer Facility Activity:	No
Recycler Activity with Storage:	No
Small Quantity On-Site Burner Exemption:	No
Smelting Melting and Refining Furnace Exemption:	No
Underground Injection Control:	No
Off-Site Waste Receipt:	No
Universal Waste Indicator:	No
Universal Waste Destination Facility:	No
Federal Universal Waste:	No
Active Site State-Reg Handler:	---
Federal Facility Indicator:	Not reported
Hazardous Secondary Material Indicator:	NN
Sub-Part K Indicator:	Not reported
2018 GPRA Permit Baseline:	Not on the Baseline
2018 GPRA Renewals Baseline:	Not on the Baseline
202 GPRA Corrective Action Baseline:	No
Subject to Corrective Action Universe:	No
Non-TSDFs Where RCRA CA has Been Imposed Universe:	No
Corrective Action Priority Ranking:	No NCAPS ranking
Environmental Control Indicator:	No
Institutional Control Indicator:	No
Human Exposure Controls Indicator:	N/A
Groundwater Controls Indicator:	N/A
Significant Non-Complier Universe:	No
Unaddressed Significant Non-Complier Universe:	No
Addressed Significant Non-Complier Universe:	No
Significant Non-Complier With a Compliance Schedule Universe:	No
Financial Assurance Required:	Not reported
Handler Date of Last Change:	20000915
Recognized Trader-Importer:	No
Recognized Trader-Exporter:	No
Importer of Spent Lead Acid Batteries:	No

T F A INC (Continued) **1000101122**

Exporter of Spent Lead Acid Batteries:	No
Recycler Activity Without Storage:	Not reported
Manifest Broker:	Not reported
Sub-Part P Indicator:	No

Handler - Owner Operator:

Owner/Operator Indicator:	Owner
Owner/Operator Name: C MASSEY	
Legal Status:	Private
Date Became Current:	Not reported
Date Ended Current:	Not reported
Owner/Operator Address:	NOT REQUIRED
Owner/Operator City,State,Zip:	NOT REQUIRED, ME 99999
Owner/Operator Telephone:	415-555-1212
Owner/Operator Telephone Ext:	Not reported
Owner/Operator Fax:	Not reported
Owner/Operator Email:	Not reported

Owner/Operator Indicator:	Operator
Owner/Operator Name: NOT REQUIRED	
Legal Status:	Private
Date Became Current:	Not reported
Date Ended Current:	Not reported
Owner/Operator Address:	NOT REQUIRED
Owner/Operator City,State,Zip:	NOT REQUIRED, ME 99999
Owner/Operator Telephone:	415-555-1212
Owner/Operator Telephone Ext:	Not reported
Owner/Operator Fax:	Not reported
Owner/Operator Email:	Not reported

Historic Generators:

Receive Date:	19860603
Handler Name: T F A INC	
Federal Waste Generator Description:	Small Quantity Generator
State District Owner:	Ca
Large Quantity Handler of Universal Waste:	No
Recognized Trader Importer:	No
Recognized Trader Exporter:	No
Spent Lead Acid Battery Importer:	No
Spent Lead Acid Battery Exporter:	No
Current Record:	Yes
Non Storage Recycler Activity:	Not reported
Electronic Manifest Broker:	Not reported

List of NAICS Codes and Descriptions:

NAICS Codes:	No NAICS Codes Found

Facility Has Received Notices of Violations:

Violations:	No Violations Found

Evaluation Action Summary:

Evaluations:	No Evaluations Found

T237 WNW 1/8-1/4 0.219 mi. 1155 ft. | **GRAND PRIX MOTORS 155 KENNEDY AV CAMPBELL, CA 95008** | **CERS HAZ WASTE CUPA Listings CERS** | **S112345848 N/A**

Site 10 of 12 in cluster T

Relative: Higher

Actual: 209 ft.

CERS HAZ WASTE:

Name:	GRAND PRIX MOTORS
Address:	155 KENNEDY AV
City,State,Zip:	CAMPBELL, CA 95008
Site ID:	34117
CERS ID:	10346314
CERS Description:	Hazardous Waste Generator

CUPA SANTA CLARA:

Name:	GRAND PRIX MOTORS
Address:	155 KENNEDY AV
City,State,Zip:	CAMPBELL, CA 95008
Region:	SANTA CLARA
Telephone:	4083640881
UDF Email:	Not reported
PE#:	2205
Program Description:	GENERATES 100 KG YR TO <5 TONS/YR
Program Identifier:	DEH PERMIT-HAZ WASTE GENERATOR PROGRAM
Latitude:	37.282109
Longitude:	-121.947362
Record ID:	PR0375446
Facility ID:	FA0256973

CERS:

Name:	GRAND PRIX MOTORS
Address:	155 KENNEDY AV
City,State,Zip:	CAMPBELL, CA 95008
Site ID:	34117
CERS ID:	10346314
CERS Description:	Chemical Storage Facilities

Violations:

Site ID:	34117
Site Name:	GRAND PRIX MOTORS
Violation Date:	10-28-2021
Citation:	22 CCR 12 66262.34(f) - California Code of Regulations, Title 22, Chapter 12, Section(s) 66262.34(f)
Violation Description:	Failure to properly label hazardous waste accumulation containers and portable tanks with the following requirements: "Hazardous Waste", name and address of the generator, physical and chemical characteristics of the Hazardous Waste, and starting accumulation date.
Violation Notes:	Returned to compliance on 12/03/2021. The following container was not properly marked: Observed a 30 gallon used oil roller in the shop was missing the generator name, site address, accumulation start date, physical property, and hazardous property.
Violation Division:	Santa Clara County Environmental Health
Violation Program:	HW
Violation Source:	CERS,

Site ID:	34117
Site Name:	GRAND PRIX MOTORS
Violation Date:	04-11-2016

GRAND PRIX MOTORS (Continued) **S112345848**

Citation: 40 CFR 1 265.33 - U.S. Code of Federal Regulations, Title 40, Chapter 1, Section(s) 265.33
Violation Description: Failure of the facility to test and maintain all communications or alarm systems, fire protection equipment, spill control equipment, and decontamination equipment.
Violation Notes: Returned to compliance on 04/19/2016. Observed 3x fire extinguishers that were last serviced in 2013. Ensure that fire extinguishers are serviced annually.
Violation Division: Santa Clara County Environmental Health
Violation Program: HW
Violation Source: CERS,

Site ID: 34117
Site Name: GRAND PRIX MOTORS
Violation Date: 04-11-2016
Citation: 40 CFR 1 265.31 - U.S. Code of Federal Regulations, Title 40, Chapter 1, Section(s) 265.31
Violation Description: Failure to maintain and operate the facility to minimize the possibility of a fire, explosion, or any unplanned sudden or non-sudden release of hazardous waste or hazardous waste constituents to the air, soil, or surface water which could threaten human health or the environment..
Violation Notes: Returned to compliance on 04/19/2016. Observed free flowing amounts of used oil and rags in the used oil and used coolant secondary containment. Ensure that secondary containment is free of debris and free flowing liquids to minimize the possibility of an unplanned release to the environment.
Violation Division: Santa Clara County Environmental Health
Violation Program: HW
Violation Source: CERS,

Site ID: 34117
Site Name: GRAND PRIX MOTORS
Violation Date: 10-28-2021
Citation: HSC 6.5 25250.22 - California Health and Safety Code, Chapter 6.5, Section(s) 25250.22
Violation Description: Failure to properly manage used oil and/or fuel filters in accordance with the requirements.
Violation Notes: Returned to compliance on 12/03/2021. Observed a 55 gallon drum containing used metal oil filters with an accumulation start date of 3-2-2020.
Violation Division: Santa Clara County Environmental Health
Violation Program: HW
Violation Source: CERS,

Site ID: 34117
Site Name: GRAND PRIX MOTORS
Violation Date: 04-11-2016
Citation: 22 CCR 12 66262.12 - California Code of Regulations, Title 22, Chapter 12, Section(s) 66262.12
Violation Description: Failure to obtain and/or maintain an Active EPA ID.
Violation Notes: Returned to compliance on 04/19/2016. Per the Hazardous Waste Tracking System, EPA ID# CAL000216909 is inactive. Provided facility with DTSC form 1358 to reactivate EPA ID #.
Violation Division: Santa Clara County Environmental Health
Violation Program: HW
Violation Source: CERS,

GRAND PRIX MOTORS (Continued) **S112345848**

Site ID: 34117
Site Name: GRAND PRIX MOTORS
Violation Date: 10-28-2021
Citation: 40 CFR 1 265.173 - U.S. Code of Federal Regulations, Title 40, Chapter 1, Section(s) 265.173
Violation Description: Failure to meet the following container management requirements: (a) A container holding hazardous waste must always be closed during storage, except when it is necessary to add or remove waste. (b) A container holding hazardous waste must not be opened, handled, or stored in a manner which may rupture the container or cause it to leak.
Violation Notes: Returned to compliance on 12/03/2021. Observed an unlidded 55 gallon metal drum containing oily paper filter media in the hazardous waste storage area.
Violation Division: Santa Clara County Environmental Health
Violation Program: HW
Violation Source: CERS,

Site ID: 34117
Site Name: GRAND PRIX MOTORS
Violation Date: 10-28-2021
Citation: 40 CFR 1 265.33 - U.S. Code of Federal Regulations, Title 40, Chapter 1, Section(s) 265.33
Violation Description: Failure to test and maintain as necessary all facility communications or alarm systems, fire protection equipment, spill control equipment, and decontamination equipment to assure its proper operation in time of emergency.
Violation Notes: Returned to compliance on 12/03/2021. Fire extinguishers within the shop were last serviced in August 2020. Fire Extinguishers must be serviced annually.
Violation Division: Santa Clara County Environmental Health
Violation Program: HW
Violation Source: CERS,

Site ID: 34117
Site Name: GRAND PRIX MOTORS
Violation Date: 04-11-2016
Citation: 22 CCR 16 66266.130 - California Code of Regulations, Title 22, Chapter 16, Section(s) 66266.130
Violation Description: Failure to properly handle, manage, label, and recycle used oil and fuel filters.
Violation Notes: Returned to compliance on 04/19/2016. Observed 1 x 55 gallon drum of used oil filters that had paper and metal filters commingled. Paper filters cannot be recycled for their metal content and must be managed as hazardous waste.
Violation Division: Santa Clara County Environmental Health
Violation Program: HW
Violation Source: CERS,

Evaluation:
Eval General Type: Compliance Evaluation Inspection
Eval Date: 10-28-2021
Violations Found: Yes
Eval Type: Routine done by local agency
Eval Notes: An onsite routine Hazardous Waste Generator inspection was conducted on 10-28- 2021. Also present at the inspection was Ethan McDermott, Hazardous Materials Specialist. This facility is an exotic car repair

GRAND PRIX MOTORS (Continued) **S112345848**

and maintenance. The facility's State EPA Identification is active. EPA ID#: CAL000216909. - Fire extinguisher and absorbent were readily available for spill control. - Emergency Notification information was posted in the office. - Consolidated manifest were reviewed in the office. - Linen Service was provided by Aramark. - Battery core service provided by Interstate Battery. Receipts were reviewed. - Inspections of hazardous waste areas are conducted weekly and the staff is adequately trained in hazardous waste management. The following waste streams items were noted at the inspection: Used Oil: 2x 55 gallon drum Used Oil Roller: 1x 30 gallon drum Drain Used Oil Filter: 1x55 gallon drum Used Coolant: 1x 55 gallon drum Oily Paper Filter Media. [Truncated]

Eval Division: Santa Clara County Environmental Health
Eval Program: HW
Eval Source: CERS,

Eval General Type: Compliance Evaluation Inspection
Eval Date: 04-11-2016
Violations Found: Yes
Eval Type: Routine done by local agency
Eval Notes: On site to conduct a routine hazardous waste inspection. Facility is an auto shop with 1 bay and shares the building with Mercedes Connection. Observed the following wastes on site: 2 x 55 gallon drums of used oil 1 x 55 gallon drum of used coolant 1 x 55 gallon drum of used oil filters 1 x 15 gallon used oil roller Emergency information is posted on site Rags are laundered by Aramark Battery cores are picked up by Waste transmission fluid is added to used oil drums No brake service is performed at this facility Facility has one hot soap parts washer Spill control is available on site Facility has one sand blaster on site. Per Mr. Villarreal, small parts, nut and bolts made of aluminum and occasionally steel, are blasted once a month. Container areas are inspected weekly. Mr. Villarrel has had hazardous waste management training from the county's free class. Disposal receipts for used oil, used coolant, used oil filters, and oily water (hot soap parts [Truncated]

Eval Division: Santa Clara County Environmental Health
Eval Program: HW
Eval Source: CERS,

Affiliation:

Affiliation Type Desc: Legal Owner
Entity Name: VILLARREAL, JUAN
Entity Title: Not reported
Affiliation Address: 155 KENNEDY AV
Affiliation City: CAMPBELL
Affiliation State: CA
Affiliation Country: United States
Affiliation Zip: 95008
Affiliation Phone: (408) 364-0881,

Affiliation Type Desc: CUPA District
Entity Name: Santa Clara County Environmental Health
Entity Title: Not reported
Affiliation Address: 1555 Berger Drive, Suite 300
Affiliation City: San Jose
Affiliation State: CA
Affiliation Country: Not reported

GRAND PRIX MOTORS (Continued) **S112345848**

Affiliation Zip:	95112-2716
Affiliation Phone:	(408) 918-3400,
Affiliation Type Desc:	Facility Mailing Address
Entity Name:	Mailing Address
Entity Title:	Not reported
Affiliation Address:	155 KENNEDY AV
Affiliation City:	CAMPBELL
Affiliation State:	CA
Affiliation Country:	Not reported
Affiliation Zip:	95008
Affiliation Phone:	,
Affiliation Type Desc:	Parent Corporation
Entity Name:	GRAND PRIX MOTORS
Entity Title:	Not reported
Affiliation Address:	Not reported
Affiliation City:	Not reported
Affiliation State:	Not reported
Affiliation Country:	Not reported
Affiliation Zip:	Not reported
Affiliation Phone:	,

T238 **GRAN PRIX MOTORS** **RCRA NonGen / NLR** **1027090767**
WNW **155 KENNEDY AVE** **CAL000216909**
1/8-1/4 **CAMPBELL, CA 95008**
0.219 mi.
1155 ft. **Site 11 of 12 in cluster T**

Relative:
Higher

Actual:
209 ft.

RCRA Listings:

Date Form Received by Agency:	20211020
Handler Name:	Gran Prix Motors
Handler Address:	KENNEDY AVE
Handler City,State,Zip:	CAMPBELL, CA 95008
EPA ID:	CAL000216909
Contact Name:	JUAN VILLAREAL
Contact Address:	KENNEDY AVE
Contact City,State,Zip:	CAMPBELL, CA 95008
Contact Telephone:	408-364-0881
Contact Fax:	Not reported
Contact Email:	GRANDPRIXMOTORS246@YAHOO.COM
Contact Title:	Not reported
EPA Region:	09
Land Type:	Not reported
Federal Waste Generator Description:	Not a generator, verified
Non-Notifier:	Not reported
Biennial Report Cycle:	Not reported
Accessibility:	Not reported
Active Site Indicator:	Not reported
State District Owner:	Not reported
State District:	Not reported
Mailing Address:	KENNEDY AVE
Mailing City,State,Zip:	CAMPBELL, CA 95008
Owner Name:	Juan Villareal
Owner Type:	Other
Operator Name:	Juan Villareal
Operator Type:	Other

GRAN PRIX MOTORS (Continued) **1027090767**

Short-Term Generator Activity:	No
Importer Activity:	No
Mixed Waste Generator:	No
Transporter Activity:	No
Transfer Facility Activity:	No
Recycler Activity with Storage:	No
Small Quantity On-Site Burner Exemption:	No
Smelting Melting and Refining Furnace Exemption:	No
Underground Injection Control:	No
Off-Site Waste Receipt:	No
Universal Waste Indicator:	No
Universal Waste Destination Facility:	No
Federal Universal Waste:	No
Active Site State-Reg Handler:	---
Federal Facility Indicator:	Not reported
Hazardous Secondary Material Indicator:	N
Sub-Part K Indicator:	Not reported
2018 GPRA Permit Baseline:	Not on the Baseline
2018 GPRA Renewals Baseline:	Not on the Baseline
202 GPRA Corrective Action Baseline:	No
Subject to Corrective Action Universe:	No
Non-TSDFs Where RCRA CA has Been Imposed Universe:	No
Corrective Action Priority Ranking:	No NCAPS ranking
Environmental Control Indicator:	No
Institutional Control Indicator:	No
Human Exposure Controls Indicator:	N/A
Groundwater Controls Indicator:	N/A
Significant Non-Complier Universe:	No
Unaddressed Significant Non-Complier Universe:	No
Addressed Significant Non-Complier Universe:	No
Significant Non-Complier With a Compliance Schedule Universe:	No
Financial Assurance Required:	Not reported
Handler Date of Last Change:	20211026
Recognized Trader-Importer:	No
Recognized Trader-Exporter:	No
Importer of Spent Lead Acid Batteries:	No
Exporter of Spent Lead Acid Batteries:	No
Recycler Activity Without Storage:	No
Manifest Broker:	No
Sub-Part P Indicator:	No

Handler - Owner Operator:

Owner/Operator Indicator:	Owner
Owner/Operator Name: JUAN VILLAREAL	
Legal Status:	Other
Date Became Current:	Not reported
Date Ended Current:	Not reported
Owner/Operator Address:	155 KENNEDY AVE
Owner/Operator City,State,Zip:	CAMPBELL, CA 95008
Owner/Operator Telephone:	408-364-0881
Owner/Operator Telephone Ext:	Not reported
Owner/Operator Fax:	Not reported
Owner/Operator Email:	Not reported

Owner/Operator Indicator:	Operator
Owner/Operator Name: JUAN VILLAREAL	

GRAN PRIX MOTORS (Continued) **1027090767**

Legal Status:	Other
Date Became Current:	Not reported
Date Ended Current:	Not reported
Owner/Operator Address:	155 KENNEDY AVE
Owner/Operator City,State,Zip:	CAMPBELL, CA 95008
Owner/Operator Telephone:	408-364-0881
Owner/Operator Telephone Ext:	Not reported
Owner/Operator Fax:	Not reported
Owner/Operator Email:	Not reported

Historic Generators:

Receive Date:	20211020
Handler Name: GRAN PRIX MOTORS	
Federal Waste Generator Description:	Not a generator, verified
State District Owner:	Not reported
Large Quantity Handler of Universal Waste:	No
Recognized Trader Importer:	No
Recognized Trader Exporter:	No
Spent Lead Acid Battery Importer:	No
Spent Lead Acid Battery Exporter:	No
Current Record:	Yes
Non Storage Recycler Activity:	No
Electronic Manifest Broker:	No

List of NAICS Codes and Descriptions:

NAICS Codes:	No NAICS Codes Found

Facility Has Received Notices of Violations:

Violations:	No Violations Found

Evaluation Action Summary:

Evaluations:	No Evaluations Found

W239 **PACIFIC AEROSPACE SERVICES INC** **CUPA Listings** **S121468376**
South **354 E MCGLINCY LN** **N/A**
1/8-1/4 **CAMPBELL, CA 95008**
0.221 mi.
1166 ft. **Site 11 of 14 in cluster W**

Relative:
Higher

Actual:
219 ft.

CUPA SANTA CLARA:

Name:	PACIFIC AEROSPACE SERVICES INC
Address:	354 E MCGLINCY LN
City,State,Zip:	CAMPBELL, CA 95008
Region:	SANTA CLARA
Telephone:	4083710601
UDF Email:	Not reported
PE#:	2205
Program Description:	GENERATES 100 KG YR TO <5 TONS/YR
Program Identifier:	DEH PERMIT-HAZ WASTE GENERATOR PROGRAM
Latitude:	37.275814
Longitude:	-121.942965
Record ID:	PR0312807
Facility ID:	FA0200368

Name: PACIFIC AEROSPACE SERVICES INC

PACIFIC AEROSPACE SERVICES INC (Continued) **S121468376**

Address:	354 E MCGLINCY LN
City,State,Zip:	CAMPBELL, CA 95008
Region:	SANTA CLARA
Telephone:	4083710601
UDF Email:	Not reported
PE#:	2112
Program Description:	CAL ARP PROGRAM 2 FACILITY PERMIT
Program Identifier:	DEH PERMIT-CALIFORNIA ACCIDENTAL RELEASE PREVENTION PROGRAM
Latitude:	37.275814
Longitude:	-121.942965
Record ID:	PR0376960
Facility ID:	FA0200368

Name:	PACIFIC AEROSPACE SERVICES INC
Address:	354 E MCGLINCY LN
City,State,Zip:	CAMPBELL, CA 95008
Region:	SANTA CLARA
Telephone:	4083710601
UDF Email:	Not reported
PE#:	2261
Program Description:	PERMIT BY RULE (PBR)
Program Identifier:	DEH PERMIT-ONSITE HAZ WASTE TREATMENT/TIERED PERMIT PROGRAM
Latitude:	37.275814
Longitude:	-121.942965
Record ID:	PR0364890
Facility ID:	FA0200368

W240 **PACIFIC AEROSPACE SERVICES, INC.** **SEMS-ARCHIVE** **1009396130**
South **354 EAST MCGLINCEY LANE** **PRP** **CAN000908394**
1/8-1/4 **CAMPBELL, CA 95008**
0.221 mi.
1166 ft. **Site 12 of 14 in cluster W**

Relative:
Higher

Actual:
219 ft.

SEMS Archive:

Site ID:	0908394
EPA ID:	CAN000908394
Name:	PACIFIC AEROSPACE SERVICES, INC.
Address:	354 EAST MCGLINCEY LANE
Address 2:	Not reported
City,State,Zip:	CAMPBELL, CA 95008-4903
Cong District:	Not reported
FIPS Code:	06085
FF:	N
NPL:	Not on the NPL
Non NPL Status:	Removal Only Site (No Site Assessment Work Needed)

SEMS Archive Detail:

Region:	09
Site ID:	0908394
EPA ID:	CAN000908394
Site Name:	PACIFIC AEROSPACE SERVICES, INC.
NPL:	N
FF:	N
OU:	00
Action Code:	VS
Action Name:	ARCH SITE
SEQ:	1
Start Date:	Not reported

PACIFIC AEROSPACE SERVICES, INC. (Continued) **1009396130**

Finish Date:	2013-11-08 05:00:00
Qual:	Not reported
Current Action Lead:	EPA Perf In-Hse

Region:	09
Site ID:	0908394
EPA ID:	CAN000908394
Site Name:	PACIFIC AEROSPACE SERVICES, INC.
NPL:	N
FF:	N
OU:	00
Action Code:	PA
Action Name:	PA
SEQ:	1
Start Date:	2006-08-17 04:00:00
Finish Date:	2008-02-27 05:00:00
Qual:	N
Current Action Lead:	EPA Perf

Region:	09
Site ID:	0908394
EPA ID:	CAN000908394
Site Name:	PACIFIC AEROSPACE SERVICES, INC.
NPL:	N
FF:	N
OU:	00
Action Code:	DS
Action Name:	DISCVRY
SEQ:	1
Start Date:	2006-08-17 04:00:00
Finish Date:	2006-08-17 04:00:00
Qual:	Not reported
Current Action Lead:	EPA Perf

Region:	09
Site ID:	0908394
EPA ID:	CAN000908394
Site Name:	PACIFIC AEROSPACE SERVICES, INC.
NPL:	N
FF:	N
OU:	00
Action Code:	SI
Action Name:	SI
SEQ:	1
Start Date:	2006-08-17 04:00:00
Finish Date:	2008-02-27 05:00:00
Qual:	N
Current Action Lead:	EPA Perf

Region:	09
Site ID:	0908394
EPA ID:	CAN000908394
Site Name:	PACIFIC AEROSPACE SERVICES, INC.
NPL:	N
FF:	N
OU:	00
Action Code:	AW

PACIFIC AEROSPACE SERVICES, INC. (Continued) **1009396130**

Action Name:	ASGN OSC
SEQ:	1
Start Date:	Not reported
Finish Date:	2006-05-03 04:00:00
Qual:	Not reported
Current Action Lead:	EPA Perf
Region:	09
Site ID:	0908394
EPA ID:	CAN000908394
Site Name:	PACIFIC AEROSPACE SERVICES, INC.
NPL:	N
FF:	N
OU:	00
Action Code:	BB
Action Name:	PRP RV
SEQ:	1
Start Date:	2006-06-20 04:00:00
Finish Date:	2006-11-17 05:00:00
Qual:	C
Current Action Lead:	EPA Ovrsght

PRP:

PRP Name:	JOHN WAXLER

W241 South 1/8-1/4 0.221 mi. 1166 ft. **PACIFIC AEROSPACE SERVICES** **ENVIROSTOR CERS** **S108054470 N/A**
354 EAST MCGLINCEY LANE
CAMPBELL, CA 95008

Site 13 of 14 in cluster W

Relative: Higher

Actual: 219 ft.

ENVIROSTOR:

Name:	PACIFIC AEROSPACE SVCS., INC.
Address:	354 MCGLINCEY LANE
City,State,Zip:	CAMPBELL, CA 95008
Facility ID:	71002130
Status:	Inactive - Needs Evaluation
Status Date:	06/20/2012
Site Code:	Not reported
Site Type:	Tiered Permit
Site Type Detailed:	Tiered Permit
Acres:	0.5
NPL:	NO
Regulatory Agencies:	SMBRP
Lead Agency:	SMBRP
Program Manager:	Not reported
Supervisor:	Mark Piros
Division Branch:	Cleanup Berkeley
Assembly:	23
Senate:	13
Special Program:	Not reported
Restricted Use:	NO
Site Mgmt Req:	NONE SPECIFIED
Funding:	Not reported
Latitude:	37.27560
Longitude:	-121.9429
APN:	NONE SPECIFIED

PACIFIC AEROSPACE SERVICES (Continued) **S108054470**

Past Use: NONE SPECIFIED
Potential COC: NONE SPECIFIED
Confirmed COC: NONE SPECIFIED
Potential Description: NONE SPECIFIED
Alias Name: CAD000819730
Alias Type: EPA Identification Number
Alias Name: 110024778114
Alias Type: EPA (FRS #)
Alias Name: 71002130
Alias Type: Envirostor ID Number

Completed Info:
Completed Area Name: PROJECT WIDE
Completed Sub Area Name: Not reported
Completed Document Type: Preliminary Endangerment Assessment Report
Completed Date: 11/07/2006
Comments: DTSC prepared a Site Screening Assessment under a cooperative agreement with the U.S. Environmental Protection Agency. The Site was ranked with a high overall site priority level. The Site Screening Assessment summarized the regulatory agency involvement and actions that had been taken at the Site

Future Area Name: Not reported
Future Sub Area Name: Not reported
Future Document Type: Not reported
Future Due Date: Not reported
Schedule Area Name: Not reported
Schedule Sub Area Name: Not reported
Schedule Document Type: Not reported
Schedule Due Date: Not reported
Schedule Revised Date: Not reported

Name: PACIFIC AEROSPACE SERVICES
Address: 354 EAST MCGLINCEY LANE
City,State,Zip: CAMPBELL, CA 95008
Facility ID: 60000368
Status: Refer: RCRA
Status Date: 05/24/2007
Site Code: Not reported
Site Type: Evaluation
Site Type Detailed: Evaluation
Acres: 1.25
NPL: NO
Regulatory Agencies: HWMP
Lead Agency: HWMP
Program Manager: Not reported
Supervisor: Denise Tsuji
Division Branch: Cleanup Berkeley
Assembly: 23
Senate: 13
Special Program: EPA - PASI
Restricted Use: NO
Site Mgmt Req: NONE SPECIFIED
Funding: EPA Grant
Latitude: 37.27564
Longitude: -121.9428
APN: 412-31-012
Past Use: METAL PLATING - CHROME, METAL PLATING - OTHER

PACIFIC AEROSPACE SERVICES (Continued) **S108054470**

Potential COC: Under Investigation
Confirmed COC: NONE SPECIFIED
Potential Description: UE
Alias Name: 412-31-012
Alias Type: APN
Alias Name: 60000368
Alias Type: Envirostor ID Number

Completed Info:
Completed Area Name: PROJECT WIDE
Completed Sub Area Name: Not reported
Completed Document Type: Site Screening
Completed Date: 10/24/2006
Comments: Not reported

Future Area Name: Not reported
Future Sub Area Name: Not reported
Future Document Type: Not reported
Future Due Date: Not reported
Schedule Area Name: Not reported
Schedule Sub Area Name: Not reported
Schedule Document Type: Not reported
Schedule Due Date: Not reported
Schedule Revised Date: Not reported

CERS:
Name: PACIFIC AEROSPACE SERVICES
Address: 354 EAST MCGLINCEY LANE
City,State,Zip: CAMPBELL, CA 95008-4903
Site ID: 485070
CERS ID: 110024778114
CERS Description: US EPA Air Emission Inventory System (EIS)

W242 South 1/8-1/4 0.221 mi. 1166 ft. | **PACIFIC AEROSPACE INC.** | **SWEEPS UST** | **1000250562**
354 MCGLINCEY LN | **HIST UST** | **N/A**
CAMPBELL, CA 95008 | **CA FID UST**
WDS

Site 14 of 14 in cluster W

Relative: Higher
Actual: 219 ft.

SWEEPS UST:
Name: PACIFIC AEROSPACE INC.
Address: 354 MCGLINCEY LN
City: CAMPBELL
Status: Not reported
Comp Number: 24909
Number: Not reported
Board Of Equalization: Not reported
Referral Date: Not reported
Action Date: Not reported
Created Date: Not reported
Owner Tank Id: Not reported
SWRCB Tank Id: 43-008-024909-000001
Tank Status: Not reported
Capacity: 1500
Active Date: Not reported
Tank Use: UNKNOWN
STG: WASTE
Content: Not reported

PACIFIC AEROSPACE INC. (Continued) **1000250562**

Number Of Tanks: 1

HIST UST:

Name:	PACIFIC AEROSPACE INC
Address:	354 MCGLINCEY LANE
City,State,Zip:	CAMPBELL, CA 95008
File Number:	000206a1
URL:	https://documents.geotracker.waterboards.ca.gov/ustpdfs/pdf/000206a1.pdf
Region:	STATE
Facility ID:	00000024909
Facility Type:	Other
Other Type:	ELECTRO-PLATING
Contact Name:	R.J. DIXON OR LARRY GAMBLE
Telephone:	4083710601
Owner Name:	PACIFIC AEROSPACE INC.
Owner Address:	354 MCGLINCEY LANE
Owner City,St,Zip:	CAMPBELL, CA 95008
Total Tanks:	0001
Tank Num:	001
Container Num:	1
Year Installed:	1979
Tank Capacity:	00001500
Tank Used for:	WASTE
Type of Fuel:	Not reported
Container Construction Thickness:	1
Leak Detection:	Not reported

Click here for Geo Tracker PDF:

CA FID UST:

Facility ID:	43000003
Regulated By:	UTNKA
Regulated ID:	00024909
Cortese Code:	Not reported
SIC Code:	Not reported
Facility Phone:	4083710601
Mail To:	Not reported
Mailing Address:	354 MCGLINCEY LN
Mailing Address 2:	Not reported
Mailing City,St,Zip:	CAMPBELL 95008
Contact:	Not reported
Contact Phone:	Not reported
DUNs Number:	Not reported
NPDES Number:	Not reported
EPA ID:	Not reported
Comments:	Not reported
Status:	Active

WDS:

Name:	PACIFIC AEROSPACE SERVICES
Address:	354 MCGLINCEY LN
City:	CAMPBELL
Facility ID:	San Francisco Bay 43I004110
Facility Type:	Not reported
Facility Status:	Active - Any facility with a continuous or seasonal discharge that is

PACIFIC AEROSPACE INC. (Continued) **1000250562**

	under Waste Discharge Requirements.
NPDES Number:	CAS000001 The 1st 2 characters designate the state. The remaining 7 are assigned by the Regional Board
Subregion:	2
Facility Telephone:	Not reported
Facility Contact:	Not reported
Agency Name:	PACIFIC AEROSPACE SERVICES
Agency Address:	Not reported
Agency City,St,Zip:	0
Agency Contact:	Not reported
Agency Telephone:	Not reported
Agency Type:	Not reported
SIC Code:	0
SIC Code 2:	Not reported
Primary Waste Type:	Not reported
Primary Waste:	Not reported
Waste Type2:	Not reported
Waste2:	Not reported
Primary Waste Type:	Not reported
Secondary Waste:	Not reported
Secondary Waste Type:	Not reported
Design Flow:	0
Baseline Flow:	0
Reclamation:	Not reported
POTW:	Not reported
Treat To Water:	Minor Threat to Water Quality. A violation of a regional board order should cause a relatively minor impairment of beneficial uses compared to a major or minor threat. Not: All nurds without a TTWQ will be considered a minor threat to water quality unless coded at a higher Level. A Zero (0) may be used to code those NURDS that are found to represent no threat to water quality.
Complexity:	Category C - Facilities having no waste treatment systems, such as cooling water dischargers or thosewho must comply through best management practices, facilities with passive waste treatment and disposal systems, such as septic systems with subsurface disposal, or dischargers having waste storage systems with land disposal such as dairy waste ponds.

AB243 **JOPOL INC. DBA PLOG SHEET META** **CA FID UST** **S101624854**
NNE **100 GILMAN AVE** **N/A**
1/8-1/4 **CAMPBELL, CA 95008**
0.222 mi.
1170 ft. **Site 1 of 7 in cluster AB**

Relative:
Lower

Actual:
196 ft.

CA FID UST:

Facility ID:	43003560
Regulated By:	UTNKA
Regulated ID:	00008144
Cortese Code:	Not reported
SIC Code:	Not reported
Facility Phone:	4083749222
Mail To:	Not reported
Mailing Address:	100 GILMAN AVE
Mailing Address 2:	Not reported
Mailing City,St,Zip:	CAMPBELL 95008
Contact:	Not reported
Contact Phone:	Not reported
DUNs Number:	Not reported

JOPOL INC. DBA PLOG SHEET META (Continued) **S101624854**

NPDES Number: Not reported
EPA ID: Not reported
Comments: Not reported
Status: Active

AB244 **JOPOL INC. DBA PLOG SHEET META** **HIST UST** **U001600877**
NNE **100 GILMAN AVE** **N/A**
1/8-1/4 **CAMPBELL, CA 95008**
0.222 mi.
1170 ft. **Site 2 of 7 in cluster AB**

Relative:
Lower

Actual:
196 ft.

HIST UST:

Name:	JOPOL INC. DBA PLOG SHEET META
Address:	100 GILMAN AVE
City,State,Zip:	CAMPBELL, CA 95008
File Number:	Not reported
URL:	Not reported
Region:	STATE
Facility ID:	00000008144
Facility Type:	Other
Other Type:	SHEETMETAL, HEATING,
Contact Name:	CHARLES BEEDE
Telephone:	4083749222
Owner Name:	JOHN H. PLOG
Owner Address:	90 GILMAN AVE.
Owner City,St,Zip:	CAMPBELL, CA 95008
Total Tanks:	0001
Tank Num:	001
Container Num:	1
Year Installed:	1961
Tank Capacity:	00001000
Tank Used for:	PRODUCT
Type of Fuel:	UNLEADED
Container Construction Thickness:	Not reported
Leak Detection:	None

AB245 **BAY AREA MECHANICAL** **LUST** **S102425015**
NNE **100 GILMAN AVE** **HIST LUST** **N/A**
1/8-1/4 **CAMPBELL, CA 95008** **SWEEPS UST**
0.222 mi. **Cortese**
1170 ft. **Site 3 of 7 in cluster AB** **HIST CORTESE**
CERS

Relative:
Lower

Actual:
196 ft.

LUST:

Name:	BAY AREA MECHANICAL
Address:	100 GILMAN AVE
City,State,Zip:	CAMPBELL, CA 95008
Lead Agency:	SANTA CLARA COUNTY LOP
Case Type:	LUST Cleanup Site
Geo Track:	http://geotracker.waterboards.ca.gov/profile_report.asp?global_id=T0608597466
Global Id:	T0608597466
Latitude:	37.285632
Longitude:	-121.940152
Status:	Completed - Case Closed
Status Date:	04/20/1994

BAY AREA MECHANICAL (Continued) **S102425015**

Case Worker:	DEH
RB Case Number:	Not reported
Local Agency:	SANTA CLARA COUNTY LOP
File Location:	All Files are on GeoTracker or in the Local Agency Database
Local Case Number:	Not reported
Potential Media Affect:	Soil
Potential Contaminants of Concern:	Not reported
EPA Region:	9
Coordinate Source:	Google Geocode
Cuf Case:	NO
Quantity Released Gallons:	Not reported
Begin Date:	01/01/1991
Leak Reported Date:	01/01/1991
How Discovered:	Not reported
How Discovered Description:	Not reported
Discharge Source:	Not reported
Discharge Cause:	Not reported
Stop Method:	Not reported
Stop Description:	Not reported
No Further Action Date:	04/20/1994
CA Water Watershed Name:	Santa Clara - Guadalupe River (205.40)
Dwr Groundwater Subbasin Name:	Santa Clara Valley - Santa Clara (2-009.02)
Disadvantaged Community:	Not reported
CA Enviroscreen 3 Score:	11-15%
CA Enviroscreen 4 Score:	20-25%
Military DOD Site:	No
Facility Project Subtype:	Not reported
RWQCB Region:	SAN FRANCISCO BAY RWQCB (REGION 2)
Site History:	Not reported

LUST:

Global Id:	T0608597466
Contact Type:	Local Agency Caseworker - Primary Caseworker
Contact Name:	DEH CASEWORKER
Organization Name:	SANTA CLARA COUNTY LOP
Address:	1555 Berger Drive, Suite 300
City:	SAN JOSE
Email:	smp@deh.sccgov.org
Phone Number:	4089183400

Global Id:	T0608597466
Contact Type:	Regional Board Caseworker
Contact Name:	Regional Water Board
Organization Name:	SAN FRANCISCO BAY RWQCB (REGION 2)
Address:	1515 CLAY ST SUITE 1400
City:	OAKLAND
Email:	Not reported
Phone Number:	Not reported

LUST:

Global Id:	T0608597466
Action Type:	Other
Date:	01/01/1991
Action:	Leak Reported

Global Id:	T0608597466
Action Type:	ENFORCEMENT

BAY AREA MECHANICAL (Continued) **S102425015**

Date: 04/20/1994
Action: Closure/No Further Action Letter

Global Id: T0608597466
Action Type: RESPONSE
Date: 08/18/1993
Action: Other Report / Document

LUST:
Global Id: T0608597466
Status: Open - Case Begin Date
Status Date: 01/01/1991

Global Id: T0608597466
Status: Completed - Case Closed
Status Date: 04/20/1994

LUST REG 2:
Region: 2
Facility Id: Not reported
Facility Status: Case Closed
Case Number: 07S1W35C03f
How Discovered: Not reported
Leak Cause: Not reported
Leak Source: Not reported
Date Leak Confirmed: Not reported
Oversight Program: LUST
Prelim. Site Assesment Wokplan Submitted: Not reported
Preliminary Site Assesment Began: Not reported
Pollution Characterization Began: Not reported
Pollution Remediation Plan Submitted: Not reported
Date Remediation Action Underway: Not reported
Date Post Remedial Action Monitoring Began: Not reported

LUST SANTA CLARA:
Name: BAY AREA MECHANICAL
Address: 100 GILMAN AVE
City,State,Zip: CAMPBELL, CA
Region: SANTA CLARA
SCVWD ID: 07S1W35C03F
Date Closed: 04/20/1994
EDR Link ID: 07S1W35C03F

HIST LUST SANTA CLARA:
Name: Bay Area Mechanical
Address: 100 Gilman Ave
City: Campbell
Region: SANTA CLARA
Region Code: 2
SCVWD ID: 07S1W35C03
Oversite Agency: SCVWD
Date Listed: 1992-07-09 00:00:00
Closed Date: 1994-04-20 00:00:00

BAY AREA MECHANICAL (Continued) **S102425015**

SWEEPS UST:

Name:	JOPOL INC. DBA PLOG SHEET META
Address:	100 GILMAN AVE
City:	CAMPBELL
Status:	Not reported
Comp Number:	8144
Number:	Not reported
Board Of Equalization:	Not reported
Referral Date:	Not reported
Action Date:	Not reported
Created Date:	Not reported
Owner Tank Id:	Not reported
SWRCB Tank Id:	43-008-008144-000001
Tank Status:	Not reported
Capacity:	1000
Active Date:	Not reported
Tank Use:	M.V. FUEL
STG:	PRODUCT
Content:	REG UNLEADED
Number Of Tanks:	1

CORTESE:

Name:	BAY AREA MECHANICAL
Address:	100 GILMAN AVE
City,State,Zip:	CAMPBELL, CA 95008
Region:	CORTESE
Envirostor Id:	Not reported
Global ID:	T0608597466
Site/Facility Type:	LUST CLEANUP SITE
Cleanup Status:	COMPLETED - CASE CLOSED
Status Date:	Not reported
Site Code:	Not reported
Latitude:	Not reported
Longitude:	Not reported
Owner:	Not reported
Enf Type:	Not reported
Swat R:	Not reported
Flag:	active
Order No:	Not reported
Waste Discharge System No:	Not reported
Effective Date:	Not reported
Region 2:	Not reported
WID Id:	Not reported
Solid Waste Id No:	Not reported
Waste Management Uit Name:	Not reported
File Name:	Active Open

HIST CORTESE:

edr_fname:	BAY AREA MECHANICAL
edr_fadd1:	100 GILMAN
City,State,Zip:	CAMPBELL, CA 95008
Region:	CORTESE
Facility County Code:	43
Reg By:	LTNKA
Reg Id:	43-0343

BAY AREA MECHANICAL (Continued) **S102425015**

CERS:

Name:	BAY AREA MECHANICAL
Address:	100 GILMAN AVE
City,State,Zip:	CAMPBELL, CA 95008
Site ID:	637139
CERS ID:	T0608597466
CERS Description:	Leaking Underground Storage Tank Cleanup Site

Affiliation:

Affiliation Type Desc:	Local Agency Caseworker
Entity Name:	DEH CASEWORKER - SANTA CLARA COUNTY LOP
Entity Title:	Not reported
Affiliation Address:	1555 Berger Drive, Suite 300
Affiliation City:	SAN JOSE
Affiliation State:	CA
Affiliation Country:	Not reported
Affiliation Zip:	Not reported
Affiliation Phone:	4089183400,

Affiliation Type Desc:	Regional Board Caseworker
Entity Name:	Regional Water Board - SAN FRANCISCO BAY RWQCB (REGION 2)
Entity Title:	Not reported
Affiliation Address:	1515 CLAY ST SUITE 1400
Affiliation City:	OAKLAND
Affiliation State:	CA
Affiliation Country:	Not reported
Affiliation Zip:	Not reported
Affiliation Phone:	,

S246 **AE KUSTOMZ** **CUPA Listings** **S113024906**
SSW **818 CRISTICH LN #1** **HAZNET** **N/A**
1/8-1/4 **CAMPBELL, CA 95008** **HWTS**
0.223 mi.
1180 ft. **Site 7 of 8 in cluster S**

Relative:
Higher

Actual:
217 ft.

CUPA SANTA CLARA:

Name:	AE KUSTOMZ
Address:	818 CRISTICH LN #1
City,State,Zip:	CAMPBELL, CA 95008
Region:	SANTA CLARA
Telephone:	4082500900
UDF Email:	AEKUSTOMZ@YAHOO.COM
PE#:	2202
Program Description:	GENERATES < 100 KG/YR
Program Identifier:	DEH PERMIT-HAZ WASTE GENERATOR PROGRAM
Latitude:	37.2756912
Longitude:	-121.944911
Record ID:	PR0424918
Facility ID:	FA0283270

Name:	PRO-TECH PAINTING INC
Address:	818 CRISTICH LN #3
City,State,Zip:	CAMPBELL, CA 95008
Region:	SANTA CLARA
Telephone:	4085597225
UDF Email:	Not reported
PE#:	2202

AE KUSTOMZ (Continued) **S113024906**

Program Description: GENERATES < 100 KG/YR
Program Identifier: DEH PERMIT-HAZ WASTE GENERATOR PROGRAM
Latitude: 37.2756912
Longitude: -121.944911
Record ID: PR0424930
Facility ID: FA0283275

HAZNET:
Name: PRO-TECH PAINTING
Address: 818 CRISTICH LANE #2
Address 2: Not reported
City,State,Zip: CAMPBELL, CA 950080000
Contact: DANIEL J HAZLITT/OWNER
Telephone: 4085597225
Mailing Name: Not reported
Mailing Address: 818 CRISTICH LANE #3

Year: 1996
Gepaid: CAL000009576
TSD EPA ID: CAD009452657
CA Waste Code: 214 - Unspecified solvent mixture
Disposal Method: R01 - Recycler
Tons: 0.396

Year: 1995
Gepaid: CAL000009576
TSD EPA ID: CAD009452657
CA Waste Code: 214 - Unspecified solvent mixture
Disposal Method: R01 - Recycler
Tons: 0.5

Year: 1990
Gepaid: CAL000009576
TSD EPA ID: CAD009452657
CA Waste Code: 343 - Unspecified organic liquid mixture
Disposal Method: D99 - Disposal, Other
Tons: 0.2293

Year: 1990
Gepaid: CAL000009576
TSD EPA ID: CAD009452657
CA Waste Code: 214 - Unspecified solvent mixture
Disposal Method: D99 - Disposal, Other
Tons: 0.2293

Year: 1988
Gepaid: CAL000009576
TSD EPA ID: CAD009452657
CA Waste Code: 214 - Unspecified solvent mixture
Disposal Method: R01 - Recycler
Tons: 0.2293

Additional Info:
Year: 1996
Gen EPA ID: CAL000009576

AE KUSTOMZ (Continued) **S113024906**

Shipment Date:	19960611
Creation Date:	5/30/1997 0:00:00
Receipt Date:	19960611
Manifest ID:	95793138
Trans EPA ID:	CAD009452657
Trans Name:	Not reported
Trans 2 EPA ID:	Not reported
Trans 2 Name:	Not reported
TSDF EPA ID:	CAD009452657
Trans Name:	Not reported
TSDF Alt EPA ID:	Not reported
TSDF Alt Name:	Not reported
Waste Code Description:	214 - Unspecified solvent mixture
RCRA Code:	D001
Meth Code:	R01 - Recycler
Quantity Tons:	0.396
Waste Quantity:	110
Quantity Unit:	G
Additional Code 1:	Not reported
Additional Code 2:	Not reported
Additional Code 3:	Not reported
Additional Code 4:	Not reported
Additional Code 5:	Not reported

Additional Info:

Year:	1995
Gen EPA ID:	CAL000009576

Shipment Date:	19950201
Creation Date:	10/20/1995 0:00:00
Receipt Date:	19950201
Manifest ID:	93574418
Trans EPA ID:	CAD009452657
Trans Name:	Not reported
Trans 2 EPA ID:	Not reported
Trans 2 Name:	Not reported
TSDF EPA ID:	CAD009452657
Trans Name:	Not reported
TSDF Alt EPA ID:	Not reported
TSDF Alt Name:	Not reported
Waste Code Description:	214 - Unspecified solvent mixture
RCRA Code:	D001
Meth Code:	R01 - Recycler
Quantity Tons:	0.5
Waste Quantity:	1000
Quantity Unit:	P
Additional Code 1:	Not reported
Additional Code 2:	Not reported
Additional Code 3:	Not reported
Additional Code 4:	Not reported
Additional Code 5:	Not reported

HWTS:

Name:	PRO-TECH PAINTING
Address:	818 CRISTICH LANE #2
Address 2:	Not reported

AE KUSTOMZ (Continued) **S113024906**

City,State,Zip:	CAMPBELL, CA 95008
EPA ID:	CAL000009576
Inactive Date:	05/23/2007
Create Date:	11/14/1989
Last Act Date:	Not reported
Mailing Name:	Not reported
Mailing Address:	818 CRISTICH LANE #3
Mailing Address 2:	Not reported
Mailing City,State,Zip:	CAMPBELL, CA 950085406
Owner Name:	DANIEL J HAZLITT
Owner Address:	818 CRISTICH LN #2
Owner Address 2:	Not reported
Owner City,State,Zip:	CAMPBELL, CA 950080000
Owner Phone:	Not reported
Owner Fax:	Not reported
Contact Name:	DANIEL J HAZLITT/OWNER
Contact Address:	818 CRISTICH LANE #3
Contact Address 2:	Not reported
City,State,Zip:	CAMPBELL, CA 950080000
Contact Phone:	Not reported
Contact Fax:	Not reported
Facility Status:	Inactive
Facility Type:	PERMANENT
Category:	STATE
Latitude:	37.275591
Longitude:	-121.945149

S247 **ARASH KERMANSHAHANI DBA AE KUSTOMZ** **RCRA NonGen / NLR** **1024838027**
SSW **818 CRISTICH LN STE 1** **CAL000384267**
1/8-1/4 **CAMPBELL, CA 95008**
0.223 mi.
1180 ft. **Site 8 of 8 in cluster S**

Relative:
Higher

Actual:
217 ft.

RCRA Listings:

Date Form Received by Agency:	20130408
Handler Name:	Arash Kermanshahani Dba Ae Kustomz
Handler Address:	818 CRISTICH LN STE 1
Handler City,State,Zip:	CAMPBELL, CA 95008
EPA ID:	CAL000384267
Contact Name:	ARASH KERMANSHAHANI
Contact Address:	818 CRISTICH LN STE 1
Contact City,State,Zip:	CAMPBELL, CA 95008
Contact Telephone:	408-250-0900
Contact Fax:	000-000-0000
Contact Email:	AEKUSTOMZ@YAHOO.COM
Contact Title:	Not reported
EPA Region:	09
Land Type:	Not reported
Federal Waste Generator Description:	Not a generator, verified
Non-Notifier:	Not reported
Biennial Report Cycle:	Not reported
Accessibility:	Not reported
Active Site Indicator:	Handler Activities
State District Owner:	Not reported
State District:	Not reported
Mailing Address:	818 CRISTICH LN STE 1
Mailing City,State,Zip:	CAMPBELL, CA 95008-0000
Owner Name:	Arash Kermanshahani

ARASH KERMANSHAHANI DBA AE KUSTOMZ (Continued) **1024838027**

Owner Type:	Other
Operator Name:	Arash Kermanshahani
Operator Type:	Other
Short-Term Generator Activity:	No
Importer Activity:	No
Mixed Waste Generator:	No
Transporter Activity:	No
Transfer Facility Activity:	No
Recycler Activity with Storage:	No
Small Quantity On-Site Burner Exemption:	No
Smelting Melting and Refining Furnace Exemption:	No
Underground Injection Control:	No
Off-Site Waste Receipt:	No
Universal Waste Indicator:	Yes
Universal Waste Destination Facility:	Yes
Federal Universal Waste:	No
Active Site State-Reg Handler:	---
Federal Facility Indicator:	Not reported
Hazardous Secondary Material Indicator:	N
Sub-Part K Indicator:	Not reported
2018 GPRA Permit Baseline:	Not on the Baseline
2018 GPRA Renewals Baseline:	Not on the Baseline
202 GPRA Corrective Action Baseline:	No
Subject to Corrective Action Universe:	No
Non-TSDFs Where RCRA CA has Been Imposed Universe:	No
Corrective Action Priority Ranking:	No NCAPS ranking
Environmental Control Indicator:	No
Institutional Control Indicator:	No
Human Exposure Controls Indicator:	N/A
Groundwater Controls Indicator:	N/A
Significant Non-Complier Universe:	No
Unaddressed Significant Non-Complier Universe:	No
Addressed Significant Non-Complier Universe:	No
Significant Non-Complier With a Compliance Schedule Universe:	No
Financial Assurance Required:	Not reported
Handler Date of Last Change:	20180906
Recognized Trader-Importer:	No
Recognized Trader-Exporter:	No
Importer of Spent Lead Acid Batteries:	No
Exporter of Spent Lead Acid Batteries:	No
Recycler Activity Without Storage:	No
Manifest Broker:	No
Sub-Part P Indicator:	No

Handler - Owner Operator:

Owner/Operator Indicator:	Operator
Owner/Operator Name: ARASH KERMANSHAHANI	
Legal Status:	Other
Date Became Current:	Not reported
Date Ended Current:	Not reported
Owner/Operator Address:	818 CRISTICH LN STE 1
Owner/Operator City,State,Zip:	CAMPBELL, CA 95008
Owner/Operator Telephone:	408-250-0900
Owner/Operator Telephone Ext:	Not reported
Owner/Operator Fax:	Not reported
Owner/Operator Email:	Not reported

ARASH KERMANSHAHANI DBA AE KUSTOMZ (Continued) **1024838027**

Owner/Operator Indicator: Owner
Owner/Operator Name: ARASH KERMANSHAHANI
Legal Status: Other
Date Became Current: Not reported
Date Ended Current: Not reported
Owner/Operator Address: 4454 HANALEI PL
Owner/Operator City,State,Zip: SAN JOSE, CA 95118-0000
Owner/Operator Telephone: 408-250-0900
Owner/Operator Telephone Ext: Not reported
Owner/Operator Fax: Not reported
Owner/Operator Email: Not reported

Historic Generators:
Receive Date: 20130408
Handler Name: ARASH KERMANSHAHANI DBA AE KUSTOMZ
Federal Waste Generator Description: Not a generator, verified
State District Owner: Not reported
Large Quantity Handler of Universal Waste: No
Recognized Trader Importer: No
Recognized Trader Exporter: No
Spent Lead Acid Battery Importer: No
Spent Lead Acid Battery Exporter: No
Current Record: Yes
Non Storage Recycler Activity: Not reported
Electronic Manifest Broker: Not reported

List of NAICS Codes and Descriptions:
NAICS Code: 339999
NAICS Description: ALL OTHER MISCELLANEOUS MANUFACTURING

Facility Has Received Notices of Violations:
Violations: No Violations Found

Evaluation Action Summary:
Evaluations: No Evaluations Found

248
SE
1/8-1/4
0.226 mi.
1195 ft.

BARBARA CONANT **RCRA NonGen / NLR** **1024759318**
701 SWEETBRIAR DR. **CAC002979165**
CAMPBELL, CA 95008

Relative:
Higher

Actual:
211 ft.

RCRA Listings:
Date Form Received by Agency: 20180906
Handler Name: Barbara Conant
Handler Address: 701 SWEETBRIAR DR.
Handler City,State,Zip: CAMPBELL, CA 95008
EPA ID: CAC002979165
Contact Name: BARBARA CONANT
Contact Address: 701 SWEETBRIAR DR.
Contact City,State,Zip: CAMPBELL, CA 95008
Contact Telephone: 408-807-3113
Contact Fax: Not reported
Contact Email: SARA.GOMEZ@SYNERGYCOMPANIES.ORG
Contact Title: Not reported

BARBARA CONANT (Continued) **1024759318**

EPA Region:	09
Land Type:	Not reported
Federal Waste Generator Description:	Not a generator, verified
Non-Notifier:	Not reported
Biennial Report Cycle:	Not reported
Accessibility:	Not reported
Active Site Indicator:	Handler Activities
State District Owner:	Not reported
State District:	Not reported
Mailing Address:	701 SWEETBRIAR DR.
Mailing City,State,Zip:	CAMPBELL, CA 95008
Owner Name:	Barbara Conant
Owner Type:	Other
Operator Name:	Barbara Conant
Operator Type:	Other
Short-Term Generator Activity:	No
Importer Activity:	No
Mixed Waste Generator:	No
Transporter Activity:	No
Transfer Facility Activity:	No
Recycler Activity with Storage:	No
Small Quantity On-Site Burner Exemption:	No
Smelting Melting and Refining Furnace Exemption:	No
Underground Injection Control:	No
Off-Site Waste Receipt:	No
Universal Waste Indicator:	Yes
Universal Waste Destination Facility:	Yes
Federal Universal Waste:	No
Active Site State-Reg Handler:	---
Federal Facility Indicator:	Not reported
Hazardous Secondary Material Indicator:	N
Sub-Part K Indicator:	Not reported
2018 GPRA Permit Baseline:	Not on the Baseline
2018 GPRA Renewals Baseline:	Not on the Baseline
202 GPRA Corrective Action Baseline:	No
Subject to Corrective Action Universe:	No
Non-TSDFs Where RCRA CA has Been Imposed Universe:	No
Corrective Action Priority Ranking:	No NCAPS ranking
Environmental Control Indicator:	No
Institutional Control Indicator:	No
Human Exposure Controls Indicator:	N/A
Groundwater Controls Indicator:	N/A
Significant Non-Complier Universe:	No
Unaddressed Significant Non-Complier Universe:	No
Addressed Significant Non-Complier Universe:	No
Significant Non-Complier With a Compliance Schedule Universe:	No
Financial Assurance Required:	Not reported
Handler Date of Last Change:	20180907
Recognized Trader-Importer:	No
Recognized Trader-Exporter:	No
Importer of Spent Lead Acid Batteries:	No
Exporter of Spent Lead Acid Batteries:	No
Recycler Activity Without Storage:	No
Manifest Broker:	No
Sub-Part P Indicator:	No

BARBARA CONANT (Continued) **1024759318**

Handler - Owner Operator:

Owner/Operator Indicator:	Operator
Owner/Operator Name: BARBARA CONANT	
Legal Status:	Other
Date Became Current:	Not reported
Date Ended Current:	Not reported
Owner/Operator Address:	701 SWEETBRIAR DR.
Owner/Operator City,State,Zip:	CAMPBELL, CA 95008
Owner/Operator Telephone:	408-807-3113
Owner/Operator Telephone Ext:	Not reported
Owner/Operator Fax:	Not reported
Owner/Operator Email:	Not reported

Owner/Operator Indicator:	Owner
Owner/Operator Name: BARBARA CONANT	
Legal Status:	Other
Date Became Current:	Not reported
Date Ended Current:	Not reported
Owner/Operator Address:	701 SWEETBRIAR DR.
Owner/Operator City,State,Zip:	CAMPBELL, CA 95008
Owner/Operator Telephone:	408-807-3113
Owner/Operator Telephone Ext:	Not reported
Owner/Operator Fax:	Not reported
Owner/Operator Email:	Not reported

Historic Generators:

Receive Date:	20180906
Handler Name: BARBARA CONANT	
Federal Waste Generator Description:	Not a generator, verified
State District Owner:	Not reported
Large Quantity Handler of Universal Waste:	No
Recognized Trader Importer:	No
Recognized Trader Exporter:	No
Spent Lead Acid Battery Importer:	No
Spent Lead Acid Battery Exporter:	No
Current Record:	Yes
Non Storage Recycler Activity:	Not reported
Electronic Manifest Broker:	Not reported

List of NAICS Codes and Descriptions:

NAICS Code:	56299
NAICS Description:	ALL OTHER WASTE MANAGEMENT SERVICES

Facility Has Received Notices of Violations:

Violations:	No Violations Found

Evaluation Action Summary:

Evaluations:	No Evaluations Found

T249 WNW 1/8-1/4 0.226 mi. 1195 ft. | **BAY AREA REAL ESTATE**
132 KENNEDY AVENUE
CAMPBELL, CA 95008 | **RCRA NonGen / NLR** | **1027462441**
CAC003201002

Site 12 of 12 in cluster T

Relative: Higher

Actual: 210 ft.

RCRA Listings:

Date Form Received by Agency:	20221024
Handler Name:	Bay Area Real Estate
Handler Address:	132 KENNEDY AVENUE
Handler City,State,Zip:	CAMPBELL, CA 95008
EPA ID:	CAC003201002
Contact Name:	HANK FARZANEH
Contact Address:	132 KENNEDY AVENUE
Contact City,State,Zip:	CAMPBELL, CA 95008
Contact Telephone:	650-483-4434
Contact Fax:	Not reported
Contact Email:	HANKTHEREALTOR@GMAIL.COM
Contact Title:	Not reported
EPA Region:	09
Land Type:	Not reported
Federal Waste Generator Description:	Not a generator, verified
Non-Notifier:	Not reported
Biennial Report Cycle:	Not reported
Accessibility:	Not reported
Active Site Indicator:	Not reported
State District Owner:	Not reported
State District:	Not reported
Mailing Address:	132 KENNEDY AVENUE
Mailing City,State,Zip:	CAMPBELL, CA 95008
Owner Name:	Hank Farzaneh
Owner Type:	Other
Operator Name:	Hank Farzaneh
Operator Type:	Other
Short-Term Generator Activity:	No
Importer Activity:	No
Mixed Waste Generator:	No
Transporter Activity:	No
Transfer Facility Activity:	No
Recycler Activity with Storage:	No
Small Quantity On-Site Burner Exemption:	No
Smelting Melting and Refining Furnace Exemption:	No
Underground Injection Control:	No
Off-Site Waste Receipt:	No
Universal Waste Indicator:	No
Universal Waste Destination Facility:	No
Federal Universal Waste:	No
Active Site State-Reg Handler:	---
Federal Facility Indicator:	Not reported
Hazardous Secondary Material Indicator:	N
Sub-Part K Indicator:	Not reported
2018 GPRA Permit Baseline:	Not on the Baseline
2018 GPRA Renewals Baseline:	Not on the Baseline
202 GPRA Corrective Action Baseline:	No
Subject to Corrective Action Universe:	No
Non-TSDFs Where RCRA CA has Been Imposed Universe:	No
Corrective Action Priority Ranking:	No NCAPS ranking
Environmental Control Indicator:	No
Institutional Control Indicator:	No

BAY AREA REAL ESTATE (Continued) **1027462441**

Human Exposure Controls Indicator:	N/A
Groundwater Controls Indicator:	N/A
Significant Non-Complier Universe:	No
Unaddressed Significant Non-Complier Universe:	No
Addressed Significant Non-Complier Universe:	No
Significant Non-Complier With a Compliance Schedule Universe:	No
Financial Assurance Required:	Not reported
Handler Date of Last Change:	20221024
Recognized Trader-Importer:	No
Recognized Trader-Exporter:	No
Importer of Spent Lead Acid Batteries:	No
Exporter of Spent Lead Acid Batteries:	No
Recycler Activity Without Storage:	No
Manifest Broker:	No
Sub-Part P Indicator:	No

Handler - Owner Operator:

Owner/Operator Indicator:	Operator
Owner/Operator Name: HANK FARZANEH	
Legal Status:	Other
Date Became Current:	Not reported
Date Ended Current:	Not reported
Owner/Operator Address:	132 KENNEDY AVENUE
Owner/Operator City,State,Zip:	CAMPBELL, CA 95008
Owner/Operator Telephone:	650-483-4434
Owner/Operator Telephone Ext:	Not reported
Owner/Operator Fax:	Not reported
Owner/Operator Email:	Not reported

Owner/Operator Indicator:	Owner
Owner/Operator Name: HANK FARZANEH	
Legal Status:	Other
Date Became Current:	Not reported
Date Ended Current:	Not reported
Owner/Operator Address:	132 KENNEDY AVENUE
Owner/Operator City,State,Zip:	CAMPBELL, CA 95008
Owner/Operator Telephone:	650-483-4434
Owner/Operator Telephone Ext:	Not reported
Owner/Operator Fax:	Not reported
Owner/Operator Email:	Not reported

Historic Generators:

Receive Date:	20221024
Handler Name: BAY AREA REAL ESTATE	
Federal Waste Generator Description:	Not a generator, verified
State District Owner:	Not reported
Large Quantity Handler of Universal Waste:	No
Recognized Trader Importer:	No
Recognized Trader Exporter:	No
Spent Lead Acid Battery Importer:	No
Spent Lead Acid Battery Exporter:	No
Current Record:	Yes
Non Storage Recycler Activity:	No
Electronic Manifest Broker:	No

BAY AREA REAL ESTATE (Continued) **1027462441**

List of NAICS Codes and Descriptions:
NAICS Code: 56299
NAICS Description: ALL OTHER WASTE MANAGEMENT SERVICES

Facility Has Received Notices of Violations:
Violations: No Violations Found

Evaluation Action Summary:
Evaluations: No Evaluations Found

AB250 **ETCHED MEDIA CORPORATION** **PFAS ECHO** **1027357703**
NNE **N/A**
1/8-1/4 **CAMPBELL, CA**
0.227 mi.
1196 ft. **Site 4 of 7 in cluster AB**

Relative:
Lower

Actual:
200 ft.

PFAS ECHO:

Name:	ETCHED MEDIA CORPORATION
Address:	Not reported
City,State,Zip:	CAMPBELL, CA
Latitude:	37.28576
Longitude:	-121.9405
Count:	1
County:	SANTA CLARA
Status:	Active
Region:	09
Industry:	Metal Coating
ECHO Facility Report:	https://echo.epa.gov/detailed-facility-report?fid=110001197106
Facility Percent Minority:	47.876
Facility Derived Tribes:	-
Facility Population:	7802.59
EPA Programs:	RCRA
Federal Facility:	No
Federal Agency:	-
Facility FIPS Code:	06085
Facility Indian Country Flag:	N
Facility Collection Method:	ADDRESS MATCHING-HOUSE NUMBER
Facility Derived HUC:	18050003
Facility Derived WBD:	180500030303
Facility Derived CD113:	18
Facility Derived CB2010:	060855065023004
Facility Major Flag:	-
Facility Active Flag:	Y
Facility Inspection Count:	0
Facility Date Last Inspection:	-
Facility Days Last Inspection:	-
Facility Informal Count:	0
Facility Date Last Informal Action:	-
Facility Formal Action Count:	0
Facility Date Last Formal Action:	-
Facility Total Penalties:	0
Facility Penalty Count:	-
Facility Date Last Penalty:	-
Facility Last Penalty AMT:	-
Facility QTRS With NC:	0

ETCHED MEDIA CORPORATION (Continued) **1027357703**

Facility Programs With SNC:	0
Facility Compliance Status:	No Violation Identified
Facility SNC Flag:	N
AIR Flag:	N
NPDES Flag:	N
SDWIS Flag:	N
RCRA Flag:	Y
TRI Flag:	N
GHG Flag:	N
AIR IDS:	-
CAA Permit Types:	-
CAA NAICS:	-
CAA SICS:	-
NPDES IDS:	-
CWA Permit Types:	-
CWA NAICS:	-
CWA SICS:	-
RCRA IDS:	CAD982487571
RCRA Permit Types:	SQG
RCRA NAICS:	339914
SDWA IDS:	-
SDWA System Types:	-
SDWA Compliance Status:	-
SDWA SNC Flag:	N
TRI IDS:	-
TRI Releases Transfers:	-
TRI On Site Releases:	-
TRI Off Site Transfers:	-
TRI Reporter:	-
Facility IMP Water Flag:	-
EJSCREEN Flag US:	Y
EJSCREEN Report:	https://ejscreen.epa.gov/mapper/mobile/EJSCREEN_mobile.aspx?geometry=%7B%22x%22:-121.9405,%22y%22:37.28576,%22spatialReference%22:%7B%22wkid%22:4326%7D%7D&unit=9035&areatype=&areaid=&basemap=streets&distance=1

AC251 **IQ AUTOWORKS** **CERS HAZ WASTE** **S121781728**
ESE **805 E MCGLINCY LN** **CERS** **N/A**
1/8-1/4 **CAMPBELL, CA 95008**
0.227 mi.
1199 ft. **Site 1 of 3 in cluster AC**

Relative:
Higher

Actual:
208 ft.

CERS HAZ WASTE:

Name:	IQ AUTOWORKS
Address:	805 E MCGLINCY LN
City,State,Zip:	CAMPBELL, CA 95008
Site ID:	424109
CERS ID:	10738462
CERS Description:	Hazardous Waste Generator

CERS:

Name:	IQ AUTOWORKS
Address:	805 E MCGLINCY LN
City,State,Zip:	CAMPBELL, CA 95008
Site ID:	424109
CERS ID:	10738462
CERS Description:	Chemical Storage Facilities

IQ AUTOWORKS (Continued) **S121781728**

Violations:

Site ID:	424109
Site Name:	IQ Autoworks
Violation Date:	07-12-2018
Citation:	40 CFR 1 262.34(d)(5)(ii) - U.S. Code of Federal Regulations, Title 40, Chapter 1, Section(s) 262.34(d)(5)(ii)
Violation Description:	Failure to post the following information next to the telephone: (A) The name and telephone number of the emergency coordinator; (B) Location of fire extinguishers and spill control material, and, if present, fire alarm; and (C) The telephone number of the fire department, unless the facility has a direct alarm.
Violation Notes:	Returned to compliance on 08/09/2018. No emergency information was posted on site
Violation Division:	Santa Clara County Environmental Health
Violation Program:	HW
Violation Source:	CERS,

Site ID:	424109
Site Name:	IQ Autoworks
Violation Date:	07-12-2018
Citation:	HSC 6.5 25250.22 - California Health and Safety Code, Chapter 6.5, Section(s) 25250.22
Violation Description:	Failure to properly manage used oil and/or fuel filters in accordance with the requirements.
Violation Notes:	Returned to compliance on 08/09/2018. No disposal records were available for review for drained used oil filters
Violation Division:	Santa Clara County Environmental Health
Violation Program:	HW
Violation Source:	CERS,

Site ID:	424109
Site Name:	IQ Autoworks
Violation Date:	07-12-2018
Citation:	HSC 6.5 25250.22 - California Health and Safety Code, Chapter 6.5, Section(s) 25250.22
Violation Description:	Failure to properly manage used oil and/or fuel filters in accordance with the requirements.
Violation Notes:	Returned to compliance on 08/09/2018. 3 x 55 gallon drums of used oil filters were open and missing lids
Violation Division:	Santa Clara County Environmental Health
Violation Program:	HW
Violation Source:	CERS,

Site ID:	424109
Site Name:	IQ Autoworks
Violation Date:	07-12-2018
Citation:	22 CCR 12 66262.34(f) - California Code of Regulations, Title 22, Chapter 12, Section(s) 66262.34(f)
Violation Description:	Failure to properly label hazardous waste accumulation containers and portable tanks with the following requirements: "Hazardous Waste", name and address of the generator, physical and chemical characteristics of the Hazardous Waste, and starting accumulation date.
Violation Notes:	Returned to compliance on 08/09/2018. The following containers were missing complete hazardous waste markings: 1 x 55 gallon drum of used oil 2 x 55 gallon drum of waste coolant 1 x 55 gallon drum of oily water 1 x 55 gallon used oil roller 3 x 15 gallon used oil rollers

IQ AUTOWORKS (Continued) **S121781728**

Violation Division: Santa Clara County Environmental Health
Violation Program: HW
Violation Source: CERS,

Site ID: 424109
Site Name: IQ Autoworks
Violation Date: 07-12-2018
Citation: HSC 6.5 25250.22 - California Health and Safety Code, Chapter 6.5, Section(s) 25250.22
Violation Description: Failure to properly manage used oil and/or fuel filters in accordance with the requirements.
Violation Notes: Returned to compliance on 08/09/2018. 3 x 55 gallon drums of used oil filters was missing the accumulation start date
Violation Division: Santa Clara County Environmental Health
Violation Program: HW
Violation Source: CERS,

Site ID: 424109
Site Name: IQ Autoworks
Violation Date: 07-12-2018
Citation: 40 CFR 1 265.32 - U.S. Code of Federal Regulations, Title 40, Chapter 1, Section(s) 265.32
Violation Description: Failure of the facility to maintain the following emergency equipment or equivalents: 1) An internal communications or alarm system; 2) A device, such as a telephone (immediately available at the scene of Operations/ Maintenance) or a hand-held two-way radio, capable of summoning emergency assistance from local police departments, fire departments, or State or local emergency response teams; 3) Portable fire extinguishers, fire control equipment, spill control equipment, and decontamination equipment; and 4) Water at adequate volume and pressure to supply water hose streams, or foam producing equipment, or automatic sprinklers, or water spray systems.
Violation Notes: Returned to compliance on 08/09/2018. No spill control is available on site.
Violation Division: Santa Clara County Environmental Health
Violation Program: HW
Violation Source: CERS,

Site ID: 424109
Site Name: IQ Autoworks
Violation Date: 07-12-2018
Citation: 40 CFR 1 265.33 - U.S. Code of Federal Regulations, Title 40, Chapter 1, Section(s) 265.33
Violation Description: Failure to test and maintain as necessary all facility communications or alarm systems, fire protection equipment, spill control equipment, and decontamination equipment to assure its proper operation in time of emergency.
Violation Notes: Returned to compliance on 08/09/2018. Observed 1 fire extinguisher near from door that was last serviced in 2016. Observed fire extinguisher in the middle of the shop that was last serviced in Jan 2017.
Violation Division: Santa Clara County Environmental Health
Violation Program: HW
Violation Source: CERS,

Evaluation:
Eval General Type: Compliance Evaluation Inspection

IQ AUTOWORKS (Continued) **S121781728**

Eval Date: 07-12-2018
Violations Found: Yes
Eval Type: Routine done by local agency
Eval Notes: On site with Michelle Santos of HMCD to conduct a routine hazardous waste inspection. Facility began operations at this location March 2017. Observed the following wastes on site: 1 x 500 gallon used oil tank 1 x 55 gallon drum of used oil 1 x 55 gallon used oil roller 3 x 15 gallon used oil rollers 2 x 55 gallon drums of waste coolant 1 x 55 gallon drum of oily water 3 x 55 gallon drums of used oil filters 2 x 55 gallon drums of used oil (backup empty containers) Fire extinguisher in the back of the shop has had annual maintenance Container areas are inspected weekly Waste oil tank is inspected daily Employees have had hazardous waste management training Disposal records were reviewed for 2017 and 2018 No brake service is done at this facility Rags are managed by Mission Linen Battery cores are managed by Interstate and Fast Undercar 1 hot soap parts washer on site 2 aqueous parts washers on site managed by Safety Kleen EPA ID# CAL000426950 is [Truncated]
Eval Division: Santa Clara County Environmental Health
Eval Program: HW
Eval Source: CERS,

Coordinates:
Site ID: 424109
Facility Name: IQ Autoworks
Env Int Type Code: HMBP
Program ID: 10738462
Coord Name: Not reported
Ref Point Type Desc: Center of a facility or station.,
Latitude: 37.279020
Longitude: -121.936340

Affiliation:
Affiliation Type Desc: Document Preparer
Entity Name: Jon Rooney
Entity Title: Not reported
Affiliation Address: Not reported
Affiliation City: Not reported
Affiliation State: Not reported
Affiliation Country: Not reported
Affiliation Zip: Not reported
Affiliation Phone: ,

Affiliation Type Desc: Identification Signer
Entity Name: Jon Rooney
Entity Title: Manager
Affiliation Address: Not reported
Affiliation City: Not reported
Affiliation State: Not reported
Affiliation Country: Not reported
Affiliation Zip: Not reported
Affiliation Phone: ,

Affiliation Type Desc: Operator
Entity Name: Jeff Rooney
Entity Title: Not reported

IQ AUTOWORKS (Continued) **S121781728**

Affiliation Address:	Not reported
Affiliation City:	Not reported
Affiliation State:	Not reported
Affiliation Country:	Not reported
Affiliation Zip:	Not reported
Affiliation Phone:	(408) 593-5358,

Affiliation Type Desc:	Property Owner
Entity Name:	Jeff Rooney
Entity Title:	Not reported
Affiliation Address:	805 east mcglincy ln
Affiliation City:	campbell
Affiliation State:	CA
Affiliation Country:	United States
Affiliation Zip:	95008
Affiliation Phone:	(408) 593-5358,

Affiliation Type Desc:	CUPA District
Entity Name:	Santa Clara County Environmental Health
Entity Title:	Not reported
Affiliation Address:	1555 Berger Drive, Suite 300
Affiliation City:	San Jose
Affiliation State:	CA
Affiliation Country:	Not reported
Affiliation Zip:	95112-2716
Affiliation Phone:	(408) 918-3400,

Affiliation Type Desc:	Environmental Contact
Entity Name:	Jon Rooney
Entity Title:	Not reported
Affiliation Address:	805 East McGlincy ln
Affiliation City:	campbell
Affiliation State:	CA
Affiliation Country:	Not reported
Affiliation Zip:	95008
Affiliation Phone:	,

Affiliation Type Desc:	Facility Mailing Address
Entity Name:	Mailing Address
Entity Title:	Not reported
Affiliation Address:	805 east mcglincy ln
Affiliation City:	campbell
Affiliation State:	CA
Affiliation Country:	Not reported
Affiliation Zip:	95008
Affiliation Phone:	,

Affiliation Type Desc:	Legal Owner
Entity Name:	Jeff Rooney
Entity Title:	Not reported
Affiliation Address:	805 E McGlincy Ln
Affiliation City:	Campbell
Affiliation State:	CA
Affiliation Country:	United States
Affiliation Zip:	95008
Affiliation Phone:	(408) 593-5358,

IQ AUTOWORKS (Continued) **S121781728**

Affiliation Type Desc:	Parent Corporation
Entity Name:	IQ Autoworks
Entity Title:	Not reported
Affiliation Address:	Not reported
Affiliation City:	Not reported
Affiliation State:	Not reported
Affiliation Country:	Not reported
Affiliation Zip:	Not reported
Affiliation Phone:	,

AC252 **IQ AUTOWORKS** **CUPA Listings** **S120984132**
ESE **805 E MCGLINCEY LN** **N/A**
1/8-1/4 **CAMPBELL, CA 95008**
0.227 mi.
1199 ft. **Site 2 of 3 in cluster AC**

Relative:
Higher
Actual:
208 ft.

CUPA SANTA CLARA:

Name:	IQ AUTOWORKS
Address:	805 E MCGLINCEY LN
City,State,Zip:	CAMPBELL, CA 95008
Region:	SANTA CLARA
Telephone:	4085935358
UDF Email:	Not reported
PE#:	2205
Program Description:	GENERATES 100 KG YR TO <5 TONS/YR
Program Identifier:	DEH PERMIT-HAZ WASTE GENERATOR PROGRAM
Latitude:	37.2795459
Longitude:	-121.936727
Record ID:	PR0427011
Facility ID:	FA0284765

AC253 **LIMOTECH DBA IQ AUTOWORKS** **RCRA NonGen / NLR** **1024859632**
ESE **805 E MCGLINCY LN** **CAL000426950**
1/8-1/4 **CAMPBELL, CA 95008**
0.227 mi.
1199 ft. **Site 3 of 3 in cluster AC**

Relative:
Higher
Actual:
208 ft.

RCRA Listings:

Date Form Received by Agency:	20170421
Handler Name:	Limotech Dba Iq Autoworks
Handler Address:	805 E MCGLINCY LN
Handler City,State,Zip:	CAMPBELL, CA 95008
EPA ID:	CAL000426950
Contact Name:	JEFF ROONEY
Contact Address:	805 EAST MCGLINCY LN
Contact City,State,Zip:	CAMPBELL, CA 95008
Contact Telephone:	408-593-5358
Contact Fax:	408-340-5247
Contact Email:	JONR@IQAUTOWORKS.COM
Contact Title:	Not reported
EPA Region:	09
Land Type:	Not reported
Federal Waste Generator Description:	Not a generator, verified
Non-Notifier:	Not reported
Biennial Report Cycle:	Not reported

LIMOTECH DBA IQ AUTOWORKS (Continued) **1024859632**

Accessibility:	Not reported
Active Site Indicator:	Handler Activities
State District Owner:	Not reported
State District:	Not reported
Mailing Address:	805 E MCGLINCY LN
Mailing City,State,Zip:	CAMPBELL, CA 95008
Owner Name:	Limotech Inc Jeff Rooney
Owner Type:	Other
Operator Name:	Jeff Rooney
Operator Type:	Other
Short-Term Generator Activity:	No
Importer Activity:	No
Mixed Waste Generator:	No
Transporter Activity:	No
Transfer Facility Activity:	No
Recycler Activity with Storage:	No
Small Quantity On-Site Burner Exemption:	No
Smelting Melting and Refining Furnace Exemption:	No
Underground Injection Control:	No
Off-Site Waste Receipt:	No
Universal Waste Indicator:	Yes
Universal Waste Destination Facility:	Yes
Federal Universal Waste:	No
Active Site State-Reg Handler:	---
Federal Facility Indicator:	Not reported
Hazardous Secondary Material Indicator:	N
Sub-Part K Indicator:	Not reported
2018 GPRA Permit Baseline:	Not on the Baseline
2018 GPRA Renewals Baseline:	Not on the Baseline
202 GPRA Corrective Action Baseline:	No
Subject to Corrective Action Universe:	No
Non-TSDFs Where RCRA CA has Been Imposed Universe:	No
Corrective Action Priority Ranking:	No NCAPS ranking
Environmental Control Indicator:	No
Institutional Control Indicator:	No
Human Exposure Controls Indicator:	N/A
Groundwater Controls Indicator:	N/A
Significant Non-Complier Universe:	No
Unaddressed Significant Non-Complier Universe:	No
Addressed Significant Non-Complier Universe:	No
Significant Non-Complier With a Compliance Schedule Universe:	No
Financial Assurance Required:	Not reported
Handler Date of Last Change:	20180907
Recognized Trader-Importer:	No
Recognized Trader-Exporter:	No
Importer of Spent Lead Acid Batteries:	No
Exporter of Spent Lead Acid Batteries:	No
Recycler Activity Without Storage:	No
Manifest Broker:	No
Sub-Part P Indicator:	No

Handler - Owner Operator:

Owner/Operator Indicator:	Operator
Owner/Operator Name: JEFF ROONEY	
Legal Status:	Other
Date Became Current:	Not reported

LIMOTECH DBA IQ AUTOWORKS (Continued) **1024859632**

Date Ended Current: Not reported
Owner/Operator Address: 805 EAST MCGLINCY LN
Owner/Operator City,State,Zip: CAMPBELL, CA 95008
Owner/Operator Telephone: 408-593-5358
Owner/Operator Telephone Ext: Not reported
Owner/Operator Fax: Not reported
Owner/Operator Email: Not reported

Owner/Operator Indicator: Owner
Owner/Operator Name: LIMOTECH INC JEFF ROONEY
Legal Status: Other
Date Became Current: Not reported
Date Ended Current: Not reported
Owner/Operator Address: 1436 WHITE OAKS RD STE 4
Owner/Operator City,State,Zip: CAMPBELL, CA 95008-6757
Owner/Operator Telephone: 408-593-5358
Owner/Operator Telephone Ext: Not reported
Owner/Operator Fax: Not reported
Owner/Operator Email: Not reported

Historic Generators:
Receive Date: 20170421
Handler Name: LIMOTECH DBA IQ AUTOWORKS
Federal Waste Generator Description: Not a generator, verified
State District Owner: Not reported
Large Quantity Handler of Universal Waste: No
Recognized Trader Importer: No
Recognized Trader Exporter: No
Spent Lead Acid Battery Importer: No
Spent Lead Acid Battery Exporter: No
Current Record: Yes
Non Storage Recycler Activity: Not reported
Electronic Manifest Broker: Not reported

List of NAICS Codes and Descriptions:
NAICS Code: 811111
NAICS Description: GENERAL AUTOMOTIVE REPAIR

Facility Has Received Notices of Violations:
Violations: No Violations Found

Evaluation Action Summary:
Evaluations: No Evaluations Found

Y254 **PERFORMANCE TECHNIQUES** **RCRA NonGen / NLR** **1024786012**
North **109 DILLON** **CAL000011139**
1/8-1/4 **CAMPBELL, CA 95008**
0.228 mi.
1206 ft. **Site 7 of 9 in cluster Y**

Relative:
Lower
Actual:
201 ft.

RCRA Listings:
Date Form Received by Agency: 19891114
Handler Name: Performance Techniques
Handler Address: 109 DILLON
Handler City,State,Zip: CAMPBELL, CA 95008-0000

PERFORMANCE TECHNIQUES (Continued) **1024786012**

EPA ID:	CAL000011139
Contact Name:	DAVE MAMINSKI PRESIDENT
Contact Address:	109 DILLON
Contact City,State,Zip:	CAMPBELL, CA 95008-0000
Contact Telephone:	408-370-2610
Contact Fax:	Not reported
Contact Email:	DAVE@PERFORMANCE-TECHNIQUES.COM
Contact Title:	Not reported
EPA Region:	09
Land Type:	Not reported
Federal Waste Generator Description:	Not a generator, verified
Non-Notifier:	Not reported
Biennial Report Cycle:	Not reported
Accessibility:	Not reported
Active Site Indicator:	Handler Activities
State District Owner:	Not reported
State District:	Not reported
Mailing Address:	109 DILLON
Mailing City,State,Zip:	CAMPBELL, CA 95008-0000
Owner Name:	Maminski Dave
Owner Type:	Other
Operator Name:	Dave Maminski President
Operator Type:	Other
Short-Term Generator Activity:	No
Importer Activity:	No
Mixed Waste Generator:	No
Transporter Activity:	No
Transfer Facility Activity:	No
Recycler Activity with Storage:	No
Small Quantity On-Site Burner Exemption:	No
Smelting Melting and Refining Furnace Exemption:	No
Underground Injection Control:	No
Off-Site Waste Receipt:	No
Universal Waste Indicator:	Yes
Universal Waste Destination Facility:	Yes
Federal Universal Waste:	No
Active Site State-Reg Handler:	---
Federal Facility Indicator:	Not reported
Hazardous Secondary Material Indicator:	N
Sub-Part K Indicator:	Not reported
2018 GPRA Permit Baseline:	Not on the Baseline
2018 GPRA Renewals Baseline:	Not on the Baseline
202 GPRA Corrective Action Baseline:	No
Subject to Corrective Action Universe:	No
Non-TSDFs Where RCRA CA has Been Imposed Universe:	No
Corrective Action Priority Ranking:	No NCAPS ranking
Environmental Control Indicator:	No
Institutional Control Indicator:	No
Human Exposure Controls Indicator:	N/A
Groundwater Controls Indicator:	N/A
Significant Non-Complier Universe:	No
Unaddressed Significant Non-Complier Universe:	No
Addressed Significant Non-Complier Universe:	No
Significant Non-Complier With a Compliance Schedule Universe:	No
Financial Assurance Required:	Not reported
Handler Date of Last Change:	20180905
Recognized Trader-Importer:	No

PERFORMANCE TECHNIQUES (Continued) **1024786012**

Recognized Trader-Exporter: No
Importer of Spent Lead Acid Batteries: No
Exporter of Spent Lead Acid Batteries: No
Recycler Activity Without Storage: No
Manifest Broker: No
Sub-Part P Indicator: No

Handler - Owner Operator:
Owner/Operator Indicator: Owner
Owner/Operator Name: MAMINSKI DAVE
Legal Status: Other
Date Became Current: Not reported
Date Ended Current: Not reported
Owner/Operator Address: 109 DILLON AVE
Owner/Operator City,State,Zip: CAMPBELL, CA 95008-0000
Owner/Operator Telephone: 408-370-2610
Owner/Operator Telephone Ext: Not reported
Owner/Operator Fax: Not reported
Owner/Operator Email: Not reported

Owner/Operator Indicator: Operator
Owner/Operator Name: DAVE MAMINSKI PRESIDENT
Legal Status: Other
Date Became Current: Not reported
Date Ended Current: Not reported
Owner/Operator Address: 109 DILLON
Owner/Operator City,State,Zip: CAMPBELL, CA 95008-0000
Owner/Operator Telephone: 408-370-2610
Owner/Operator Telephone Ext: Not reported
Owner/Operator Fax: Not reported
Owner/Operator Email: Not reported

Historic Generators:
Receive Date: 19891114
Handler Name: PERFORMANCE TECHNIQUES
Federal Waste Generator Description: Not a generator, verified
State District Owner: Not reported
Large Quantity Handler of Universal Waste: No
Recognized Trader Importer: No
Recognized Trader Exporter: No
Spent Lead Acid Battery Importer: No
Spent Lead Acid Battery Exporter: No
Current Record: Yes
Non Storage Recycler Activity: Not reported
Electronic Manifest Broker: Not reported

List of NAICS Codes and Descriptions:
NAICS Code: 811111
NAICS Description: GENERAL AUTOMOTIVE REPAIR

Facility Has Received Notices of Violations:
Violations: No Violations Found

PERFORMANCE TECHNIQUES (Continued) **1024786012**

Evaluation Action Summary:
Evaluations: No Evaluations Found

Y255 North 1/8-1/4 0.228 mi. 1206 ft. **PERFORMANCE TECHNIQUES**
109 DILLON AV
CAMPBELL, CA 95008
Site 8 of 9 in cluster Y

CERS HAZ WASTE **S102809774**
CUPA Listings **N/A**
CERS

Relative: Lower
Actual: 201 ft.

CERS HAZ WASTE:
Name: PERFORMANCE TECHNIQUES
Address: 109 DILLON AV
City,State,Zip: CAMPBELL, CA 95008
Site ID: 142552
CERS ID: 10344391
CERS Description: Hazardous Waste Generator

CUPA SANTA CLARA:
Name: PERFORMANCE TECHNIQUES
Address: 109 DILLON AV
City,State,Zip: CAMPBELL, CA 95008
Region: SANTA CLARA
Telephone: 4083702610
UDF Email: Not reported
PE#: 2205
Program Description: GENERATES 100 KG YR TO <5 TONS/YR
Program Identifier: DEH PERMIT-HAZ WASTE GENERATOR PROGRAM
Latitude: 37.285891
Longitude: -121.941746
Record ID: PR0315076
Facility ID: FA0200048

CERS:
Name: PERFORMANCE TECHNIQUES
Address: 109 DILLON AV
City,State,Zip: CAMPBELL, CA 95008
Site ID: 142552
CERS ID: 10344391
CERS Description: Chemical Storage Facilities

Violations:
Site ID: 142552
Site Name: PERFORMANCE TECHNIQUES
Violation Date: 05-10-2016
Citation: HSC 6.5 Multiple Sections - California Health and Safety Code, Chapter 6.5, Section(s) Multiple Sections
Violation Description: Haz Waste Generator Program - Abandonment/Illegal Disposal/Unauthorized Treatment - General
Violation Notes: Observed 1 x 5 quart container of motor oil in the outside dumpster with pourable material present. Ensure that all containers are thoroughly emptied of free flowing liquids before disposal.
Violation Division: Santa Clara County Environmental Health
Violation Program: HW
Violation Source: CERS,

Site ID: 142552

PERFORMANCE TECHNIQUES (Continued) **S102809774**

Site Name:	PERFORMANCE TECHNIQUES
Violation Date:	05-10-2016
Citation:	40 CFR 1 262.34(d)(5)(iii) - U.S. Code of Federal Regulations, Title 40, Chapter 1, Section(s) 262.34(d)(5)(iii)
Violation Description:	Failure to ensure employees are familiar with the handling and compliance of hazardous waste regulations and emergency response.
Violation Notes:	As evidenced by the nature and number of violations, employee training has not been effective and employees are not thoroughly familiar with hazardous waste management. Provided facility with the County's free Hazardous Waste Management Class flyer.
Violation Division:	Santa Clara County Environmental Health
Violation Program:	HW
Violation Source:	CERS,

Site ID:	142552
Site Name:	PERFORMANCE TECHNIQUES
Violation Date:	05-10-2016
Citation:	40 CFR 1 265.174 - U.S. Code of Federal Regulations, Title 40, Chapter 1, Section(s) 265.174
Violation Description:	Failure to inspect hazardous waste storage areas at least weekly.
Violation Notes:	Per Mr. Maminiski, container areas are inspected twice a year. Begin conducting container area inspections weekly.
Violation Division:	Santa Clara County Environmental Health
Violation Program:	HW
Violation Source:	CERS,

Site ID:	142552
Site Name:	PERFORMANCE TECHNIQUES
Violation Date:	07-22-2022
Citation:	40 CFR 1 265.173 - U.S. Code of Federal Regulations, Title 40, Chapter 1, Section(s) 265.173
Violation Description:	Failure to meet the following container management requirements: (a) A container holding hazardous waste must always be closed during storage, except when it is necessary to add or remove waste. (b) A container holding hazardous waste must not be opened, handled, or stored in a manner which may rupture the container or cause it to leak.
Violation Notes:	Returned to compliance on 07/26/2022. Observed 3x 55 gallon drum of used oil in the hazardous waste accumulation area that were missing the bung cap. These used oil containers were open and were not actively in use to add or remove waste during the inspection.
Violation Division:	Santa Clara County Environmental Health
Violation Program:	HW
Violation Source:	CERS,

Site ID:	142552
Site Name:	PERFORMANCE TECHNIQUES
Violation Date:	05-10-2016
Citation:	40 CFR 1 265.31 - U.S. Code of Federal Regulations, Title 40, Chapter 1, Section(s) 265.31
Violation Description:	Failure to maintain and operate the facility to minimize the possibility of a fire, explosion, or any unplanned sudden or non-sudden release of hazardous waste or hazardous waste constituents to the air, soil, or surface water which could threaten human health or the environment..
Violation Notes:	Observed free flowing amounts of used oil in the secondary containment for 3 x 55 gallon used oil drums. Ensure that the secondary

PERFORMANCE TECHNIQUES (Continued) **S102809774**

	containment is clean of free flowing liquids to prevent an unplanned release to the environment.
Violation Division:	Santa Clara County Environmental Health
Violation Program:	HW
Violation Source:	CERS,
Site ID:	142552
Site Name:	PERFORMANCE TECHNIQUES
Violation Date:	05-10-2016
Citation:	22 CCR 12 66262.12 - California Code of Regulations, Title 22, Chapter 12, Section(s) 66262.12
Violation Description:	Failure to obtain and/or maintain an Active EPA ID.
Violation Notes:	Per the Hazardous Waste Tracking System, EPA ID# CAL000011139 is inactive. Provided facility with DTSC form 1358 to reactivate EPA ID#.
Violation Division:	Santa Clara County Environmental Health
Violation Program:	HW
Violation Source:	CERS,
Site ID:	142552
Site Name:	PERFORMANCE TECHNIQUES
Violation Date:	07-22-2022
Citation:	22 CCR 12 66262.34(f) - California Code of Regulations, Title 22, Chapter 12, Section(s) 66262.34(f)
Violation Description:	Failure to properly label hazardous waste accumulation containers and portable tanks with the following requirements: "Hazardous Waste", name and address of the generator, physical and chemical characteristics of the Hazardous Waste, and starting accumulation date.
Violation Notes:	Returned to compliance on 07/26/2022. Observed 3x 20 gallon oil dolly containing used oil that were missing all hazardous waste markings. New hazardous waste labels were provided to the owner during the inspection.
Violation Division:	Santa Clara County Environmental Health
Violation Program:	HW
Violation Source:	CERS,
Site ID:	142552
Site Name:	PERFORMANCE TECHNIQUES
Violation Date:	05-10-2016
Citation:	22 CCR 12 66262.34(f) - California Code of Regulations, Title 22, Chapter 12, Section(s) 66262.34(f)
Violation Description:	Failure to properly label hazardous waste accumulation containers with the following requirements: "Hazardous Waste", name and address of the generator, physical and chemical characteristics of the Hazardous Waste, and starting accumulation date.
Violation Notes:	The following containers were missing hazardous waste markings: 3 x 55 gallon drums of used oil 2 x 55 gallon drums of used coolant 1 x 55 gallon drum of oily solids 4 x 15 gallon used oil rollers
Violation Division:	Santa Clara County Environmental Health
Violation Program:	HW
Violation Source:	CERS,
Site ID:	142552
Site Name:	PERFORMANCE TECHNIQUES
Violation Date:	05-10-2016
Citation:	40 CFR 1 265.173 - U.S. Code of Federal Regulations, Title 40, Chapter 1, Section(s) 265.173

PERFORMANCE TECHNIQUES (Continued) **S102809774**

Violation Description: Failure to properly close hazardous waste containers when not in active use.
Violation Notes: The following containers were open: 3 x 55 gallon drums of used oil 2 x 55 gallon drums of used coolant 1 x 55 gallon drum of oily solids
Violation Division: Santa Clara County Environmental Health
Violation Program: HW
Violation Source: CERS,

Evaluation:
Eval General Type: Compliance Evaluation Inspection
Eval Date: 05-10-2016
Violations Found: Yes
Eval Type: Routine done by local agency
Eval Notes: On site to conduct a routine hazardous waste inspection. Facility is an auto repair shop with 1 service bay that specializes in Volvos. Observed the following wastes on site: 4 x 55 gallon drums of used oil (3 in use) 2 x 55 gallon drums of used coolant 1 x 55 gallon drum of oily solids 4 x 15 gallon used oil rollers Fire extinguishers have had annual maintenance Spill control is available on site Brake shavings are recycled Battery cores are managed by Interstate and WorldPac Rags are laundered by AmeriPride Disposal receipts were reviewed for used oil, used coolant and used oil filters The following violations were corrected on site: Emergency information was not posted. Emergency Procedures template was filled out and posted during inspection.
Eval Division: Santa Clara County Environmental Health
Eval Program: HW
Eval Source: CERS,

Eval General Type: Compliance Evaluation Inspection
Eval Date: 10-05-2015
Violations Found: No
Eval Type: Routine done by local agency
Eval Notes: Occupancy ID: 4400
Eval Division: Santa Clara County Fire Department
Eval Program: HMRRP
Eval Source: CERS,

Eval General Type: Compliance Evaluation Inspection
Eval Date: 12-23-2013
Violations Found: No
Eval Type: Routine done by local agency
Eval Notes: Occupancy ID: 4400
Eval Division: Santa Clara County Fire Department
Eval Program: HMRRP
Eval Source: CERS,

Eval General Type: Compliance Evaluation Inspection
Eval Date: 07-22-2022
Violations Found: Yes
Eval Type: Routine done by local agency
Eval Notes: An onsite routine Hazardous Waste Generator inspection was conducted on 7-21-2022. This facility is a automotive repair shop. The facility's State EPA Identification is active. EPA ID#: CAL000001139. - Fire extinguishers were serviced on June 2022. - Absorbent material was readily available for spill control inside the shop. - Emergency Notification information was posted in the front office. - Consolidated Manifests were organized by years in folders and were

PERFORMANCE TECHNIQUES (Continued) **S102809774**

found to be all accounted for. - Linen Service was provided by Mission Uniform. - Battery core service provided by Interstate Batteries. - Inspections of hazardous waste areas are conducted weekly. The following waste stream items were noted at the inspection: Used Oil: 3x 55 gallon drum, 3x 20 gallon oil dolly. Drained Used Oil Filters: 1x 55 gallon metal drum. Oily Solid Waste: 1x 55 gallon metal drum Used Coolant: 2x 55 gallon drum

Eval Division:	Santa Clara County Environmental Health
Eval Program:	HW
Eval Source:	CERS,

Affiliation:

Affiliation Type Desc:	CUPA District
Entity Name:	Santa Clara County Environmental Health
Entity Title:	Not reported
Affiliation Address:	1555 Berger Drive, Suite 300
Affiliation City:	San Jose
Affiliation State:	CA
Affiliation Country:	Not reported
Affiliation Zip:	95112-2716
Affiliation Phone:	(408) 918-3400,

Affiliation Type Desc:	Parent Corporation
Entity Name:	PERFORMANCE TECHNIQUES
Entity Title:	Not reported
Affiliation Address:	Not reported
Affiliation City:	Not reported
Affiliation State:	Not reported
Affiliation Country:	Not reported
Affiliation Zip:	Not reported
Affiliation Phone:	,

Affiliation Type Desc:	Facility Mailing Address
Entity Name:	Mailing Address
Entity Title:	Not reported
Affiliation Address:	109 DILLON AV
Affiliation City:	CAMPBELL
Affiliation State:	CA
Affiliation Country:	Not reported
Affiliation Zip:	95008
Affiliation Phone:	,

Y256 **H P MACHINE & ENG INC** **CUPA Listings** **S121471501**
North **116 RAILWAY AV** **N/A**
1/8-1/4 **CAMPBELL, CA 95008**
0.230 mi.
1217 ft. **Site 9 of 9 in cluster Y**

Relative:
Lower

Actual:
203 ft.

CUPA SANTA CLARA:

Name:	H P MACHINE & ENG INC
Address:	116 RAILWAY AV
City,State,Zip:	CAMPBELL, CA 95008
Region:	SANTA CLARA
Telephone:	4083749070
UDF Email:	Not reported
PE#:	2202

H P MACHINE & ENG INC (Continued) **S121471501**

Program Description:	GENERATES < 100 KG/YR
Program Identifier:	DEH PERMIT-HAZ WASTE GENERATOR PROGRAM
Latitude:	37.28562
Longitude:	-121.942704
Record ID:	PR0350039
Facility ID:	FA0240483

AD257 **STREAM LINE AUTO BODY** **CUPA Listings** **S112346915**
SSW **261 MCGLINCY LN** **N/A**
1/8-1/4 **CAMPBELL, CA 95008**
0.232 mi.
1227 ft. **Site 1 of 4 in cluster AD**

Relative:
Higher

Actual:
218 ft.

CUPA SANTA CLARA:

Name:	STREAM LINE AUTO BODY
Address:	261 MCGLINCY LN
City,State,Zip:	CAMPBELL, CA 95008
Region:	SANTA CLARA
Telephone:	4083777262
UDF Email:	Not reported
PE#:	2205
Program Description:	GENERATES 100 KG YR TO <5 TONS/YR
Program Identifier:	DEH PERMIT-HAZ WASTE GENERATOR PROGRAM
Latitude:	37.275582
Longitude:	-121.944251
Record ID:	PR0360646
Facility ID:	FA0250307

AD258 **OKEEFES AUTO BODY** **RCRA-SQG** **1000202234**
SSW **261 MCGLINCEY LANE** **FINDS** **CAD981990955**
1/8-1/4 **CAMPBELL, CA 95008** **ECHO**
0.232 mi.
1227 ft. **Site 2 of 4 in cluster AD**

Relative:
Higher

Actual:
218 ft.

RCRA Listings:

Date Form Received by Agency:	19870309
Handler Name:	Okeefes Auto Body
Handler Address:	MCGLINCEY LANE
Handler City,State,Zip:	CAMPBELL, CA 95008
EPA ID:	CAD981990955
Contact Name:	ENVIRONMENTAL MANAGER
Contact Address:	261 MCGLINCEY LANE
Contact City,State,Zip:	CAMPBELL, CA 95008
Contact Telephone:	408-377-4114
Contact Fax:	Not reported
Contact Email:	Not reported
Contact Title:	Not reported
EPA Region:	09
Land Type:	Not reported
Federal Waste Generator Description:	Small Quantity Generator
Non-Notifier:	Not reported
Biennial Report Cycle:	Not reported
Accessibility:	Not reported
Active Site Indicator:	Handler Activities
State District Owner:	Ca
State District:	2

OKEEFES AUTO BODY (Continued) **1000202234**

Mailing Address:	MCGLINCEY LANE
Mailing City,State,Zip:	CAMPBELL, CA 95008
Owner Name:	Dan Okeefe
Owner Type:	Private
Operator Name:	Not Required
Operator Type:	Private
Short-Term Generator Activity:	No
Importer Activity:	No
Mixed Waste Generator:	No
Transporter Activity:	No
Transfer Facility Activity:	No
Recycler Activity with Storage:	No
Small Quantity On-Site Burner Exemption:	No
Smelting Melting and Refining Furnace Exemption:	No
Underground Injection Control:	No
Off-Site Waste Receipt:	No
Universal Waste Indicator:	No
Universal Waste Destination Facility:	No
Federal Universal Waste:	No
Active Site State-Reg Handler:	---
Federal Facility Indicator:	Not reported
Hazardous Secondary Material Indicator:	NN
Sub-Part K Indicator:	Not reported
2018 GPRA Permit Baseline:	Not on the Baseline
2018 GPRA Renewals Baseline:	Not on the Baseline
202 GPRA Corrective Action Baseline:	No
Subject to Corrective Action Universe:	No
Non-TSDFs Where RCRA CA has Been Imposed Universe:	No
Corrective Action Priority Ranking:	No NCAPS ranking
Environmental Control Indicator:	No
Institutional Control Indicator:	No
Human Exposure Controls Indicator:	N/A
Groundwater Controls Indicator:	N/A
Significant Non-Complier Universe:	No
Unaddressed Significant Non-Complier Universe:	No
Addressed Significant Non-Complier Universe:	No
Significant Non-Complier With a Compliance Schedule Universe:	No
Financial Assurance Required:	Not reported
Handler Date of Last Change:	20000915
Recognized Trader-Importer:	No
Recognized Trader-Exporter:	No
Importer of Spent Lead Acid Batteries:	No
Exporter of Spent Lead Acid Batteries:	No
Recycler Activity Without Storage:	Not reported
Manifest Broker:	Not reported
Sub-Part P Indicator:	No

Handler - Owner Operator:

Owner/Operator Indicator:	Operator
Owner/Operator Name: NOT REQUIRED	
Legal Status:	Private
Date Became Current:	Not reported
Date Ended Current:	Not reported
Owner/Operator Address:	NOT REQUIRED
Owner/Operator City,State,Zip:	NOT REQUIRED, ME 99999
Owner/Operator Telephone:	415-555-1212

OKEEFES AUTO BODY (Continued) **1000202234**

Owner/Operator Telephone Ext:	Not reported
Owner/Operator Fax:	Not reported
Owner/Operator Email:	Not reported
Owner/Operator Indicator:	Owner
Owner/Operator Name: DAN OKEEFE	
Legal Status:	Private
Date Became Current:	Not reported
Date Ended Current:	Not reported
Owner/Operator Address:	NOT REQUIRED
Owner/Operator City,State,Zip:	NOT REQUIRED, ME 99999
Owner/Operator Telephone:	415-555-1212
Owner/Operator Telephone Ext:	Not reported
Owner/Operator Fax:	Not reported
Owner/Operator Email:	Not reported

Historic Generators:

Receive Date:	19870309
Handler Name: OKEEFES AUTO BODY	
Federal Waste Generator Description:	Small Quantity Generator
State District Owner:	Ca
Large Quantity Handler of Universal Waste:	No
Recognized Trader Importer:	No
Recognized Trader Exporter:	No
Spent Lead Acid Battery Importer:	No
Spent Lead Acid Battery Exporter:	No
Current Record:	Yes
Non Storage Recycler Activity:	Not reported
Electronic Manifest Broker:	Not reported

List of NAICS Codes and Descriptions:

NAICS Codes:	No NAICS Codes Found

Facility Has Received Notices of Violations:

Violations:	No Violations Found

Evaluation Action Summary:

Evaluations:	No Evaluations Found

FINDS:

Registry ID: 110002768675

Click Here for FRS Facility Detail Report:

Environmental Interest/Information System:

The Resource Conservation and Recovery Act Information System (RCRAInfo) is EPA's comprehensive information system in support of the Resource Conservation and Recovery Act (RCRA) of 1976 and the Hazardous and Solid Waste Amendments (HSWA) of 1984. It tracks many types of information about generators, transporters, treaters, storers, and disposers of hazardous waste.

Click this hyperlink while viewing on your computer to access additional FINDS: detail in the EDR Site Report.

OKEEFES AUTO BODY (Continued) **1000202234**

ECHO:

Envid:	1000202234
Registry ID:	110002768675
DFR URL:	http://echo.epa.gov/detailed-facility-report?fid=110002768675
Name:	OKEEFES AUTO BODY
Address:	261 MCGLINCEY LANE
City,State,Zip:	CAMPBELL, CA 95008

AD259 **O'KEEFE'S AUTO BODY** **CUPA Listings** **S121468359**
SSW **261 E MCGLINCY LN** **N/A**
1/8-1/4 **CAMPBELL, CA 95008**
0.232 mi.
1227 ft. **Site 3 of 4 in cluster AD**

Relative: Higher

Actual: 218 ft.

CUPA SANTA CLARA:

Name:	O'KEEFE'S AUTO BODY
Address:	261 E MCGLINCY LN
City,State,Zip:	CAMPBELL, CA 95008
Region:	SANTA CLARA
Telephone:	4083774114
UDF Email:	Not reported
PE#:	2202
Program Description:	GENERATES < 100 KG/YR
Program Identifier:	DEH PERMIT-HAZ WASTE GENERATOR PROGRAM
Latitude:	37.275582
Longitude:	-121.944251
Record ID:	PR0313783
Facility ID:	FA0200305

AB260 **ETCHED MEDIA CORPORATION** **RCRA-SQG** **1000240225**
NNE **101 GILMAN AVENUE** **CERS HAZ WASTE** **CAD982487571**
1/8-1/4 **CAMPBELL, CA 95008** **FINDS**
0.233 mi. **ECHO**
1232 ft. **Site 5 of 7 in cluster AB** **CUPA Listings**
EMI
Relative: Lower **HAZNET**
CERS
Actual: 199 ft. **HWTS**

RCRA Listings:

Date Form Received by Agency:	20101115
Handler Name:	Etched Media Corp
Handler Address:	101 GILMAN AVE
Handler City,State,Zip:	CAMPBELL, CA 95008
EPA ID:	CAD982487571
Contact Name:	FARID GHANTOUS
Contact Address:	101 GILMAN AVE
Contact City,State,Zip:	CAMPBELL, CA 95008
Contact Telephone:	408-374-6895
Contact Fax:	408-374-4783
Contact Email:	FARID@ETCHEDMEDIA.COM
Contact Title:	VP
EPA Region:	09
Land Type:	Private
Federal Waste Generator Description:	Small Quantity Generator
Non-Notifier:	Not reported

ETCHED MEDIA CORPORATION (Continued) **1000240225**

Biennial Report Cycle:	Not reported
Accessibility:	Not reported
Active Site Indicator:	Handler Activities
State District Owner:	Ca
State District:	CA
Mailing Address:	101 GILMAN AVE
Mailing City,State,Zip:	CAMPBELL, CA 95008
Owner Name:	Moosman Family Lp
Owner Type:	Private
Operator Name:	Elias Antoun
Operator Type:	Private
Short-Term Generator Activity:	No
Importer Activity:	No
Mixed Waste Generator:	No
Transporter Activity:	No
Transfer Facility Activity:	No
Recycler Activity with Storage:	No
Small Quantity On-Site Burner Exemption:	No
Smelting Melting and Refining Furnace Exemption:	No
Underground Injection Control:	No
Off-Site Waste Receipt:	No
Universal Waste Indicator:	No
Universal Waste Destination Facility:	No
Federal Universal Waste:	No
Active Site State-Reg Handler:	---
Federal Facility Indicator:	Not reported
Hazardous Secondary Material Indicator:	N
Sub-Part K Indicator:	Not reported
2018 GPRA Permit Baseline:	Not on the Baseline
2018 GPRA Renewals Baseline:	Not on the Baseline
202 GPRA Corrective Action Baseline:	No
Subject to Corrective Action Universe:	No
Non-TSDFs Where RCRA CA has Been Imposed Universe:	No
Corrective Action Priority Ranking:	No NCAPS ranking
Environmental Control Indicator:	No
Institutional Control Indicator:	No
Human Exposure Controls Indicator:	N/A
Groundwater Controls Indicator:	N/A
Significant Non-Complier Universe:	No
Unaddressed Significant Non-Complier Universe:	No
Addressed Significant Non-Complier Universe:	No
Significant Non-Complier With a Compliance Schedule Universe:	No
Financial Assurance Required:	Not reported
Handler Date of Last Change:	20101221
Recognized Trader-Importer:	No
Recognized Trader-Exporter:	No
Importer of Spent Lead Acid Batteries:	No
Exporter of Spent Lead Acid Batteries:	No
Recycler Activity Without Storage:	No
Manifest Broker:	No
Sub-Part P Indicator:	No

Hazardous Waste Summary:

Waste Code:	D001
Waste Description:	Ignitable Waste

ETCHED MEDIA CORPORATION (Continued) **1000240225**

Waste Code: D002
Waste Description: Corrosive Waste

Waste Code: D008
Waste Description: Lead

Waste Code: D011
Waste Description: Silver

Waste Code: F003
Waste Description: The Following Spent Nonhalogenated Solvents: Xylene, Acetone, Ethyl Acetate, Ethyl Benzene, Ethyl Ether, Methyl Isobutyl Ketone, N-Butyl Alcohol, Cyclohexanone, And Methanol; All Spent Solvent Mixtures/Blends Containing, Before Use, Only The Above Spent Nonhalogenated Solvents; And All Spent Solvent Mixtures/Blends Containing, Before Use, One Or More Of The Above Nonhalogenated Solvents, And A Total Of Ten Percent Or More (By Volume) Of One Or More Of Those Solvents Listed In F001, F002, F004, And F005; And Still Bottoms From The Recovery Of These Spent Solvents And Spent Solvent Mixtures.

Waste Code: F005
Waste Description: The Following Spent Nonhalogenated Solvents: Toluene, Methyl Ethyl Ketone, Carbon Disulfide, Isobutanol, Pyridine, Benzene, 2-Ethoxyethanol, And 2-Nitropropane; All Spent Solvent Mixtures/Blends Containing, Before Use, A Total Of Ten Percent Or More (By Volume) Of One Or More Of The Above Nonhalogenated Solvents Or Those Solvents Listed In F001, F002, Or F004; And Still Bottoms From The Recovery Of These Spent Solvents And Spent Solvent Mixtures.

Handler - Owner Operator:

Owner/Operator Indicator:	Operator
Owner/Operator Name: ELIAS ANTOUN	
Legal Status:	Private
Date Became Current:	20091101
Date Ended Current:	Not reported
Owner/Operator Address:	Not reported
Owner/Operator City,State,Zip:	Not reported
Owner/Operator Telephone:	Not reported
Owner/Operator Telephone Ext:	Not reported
Owner/Operator Fax:	Not reported
Owner/Operator Email:	Not reported

Owner/Operator Indicator:	Owner
Owner/Operator Name: MOOSMAN FAMILY LP	
Legal Status:	Private
Date Became Current:	19811218
Date Ended Current:	Not reported
Owner/Operator Address:	13595 FOOTHILL AVE
Owner/Operator City,State,Zip:	SAN MARTIN, CA 95046
Owner/Operator Telephone:	408-686-1316
Owner/Operator Telephone Ext:	Not reported
Owner/Operator Fax:	Not reported
Owner/Operator Email:	Not reported

Owner/Operator Indicator:	Operator
Owner/Operator Name: NOT REQUIRED	

ETCHED MEDIA CORPORATION (Continued) **1000240225**

Legal Status: Private
Date Became Current: Not reported
Date Ended Current: Not reported
Owner/Operator Address: NOT REQUIRED
Owner/Operator City,State,Zip: NOT REQUIRED, ME 99999
Owner/Operator Telephone: 415-555-1212
Owner/Operator Telephone Ext: Not reported
Owner/Operator Fax: Not reported
Owner/Operator Email: Not reported

Owner/Operator Indicator: Owner
Owner/Operator Name: MTE INVESTMENT INC
Legal Status: Private
Date Became Current: Not reported
Date Ended Current: Not reported
Owner/Operator Address: NOT REQUIRED
Owner/Operator City,State,Zip: NOT REQUIRED, ME 99999
Owner/Operator Telephone: 415-555-1212
Owner/Operator Telephone Ext: Not reported
Owner/Operator Fax: Not reported
Owner/Operator Email: Not reported

Historic Generators:
Receive Date: 19900403
Handler Name: ETCHED MEDIA CORP
Federal Waste Generator Description: Small Quantity Generator
State District Owner: Ca
Large Quantity Handler of Universal Waste: No
Recognized Trader Importer: No
Recognized Trader Exporter: No
Spent Lead Acid Battery Importer: No
Spent Lead Acid Battery Exporter: No
Current Record: No
Non Storage Recycler Activity: Not reported
Electronic Manifest Broker: Not reported

Receive Date: 20101115
Handler Name: ETCHED MEDIA CORP
Federal Waste Generator Description: Small Quantity Generator
State District Owner: Ca
Large Quantity Handler of Universal Waste: No
Recognized Trader Importer: No
Recognized Trader Exporter: No
Spent Lead Acid Battery Importer: No
Spent Lead Acid Battery Exporter: No
Current Record: Yes
Non Storage Recycler Activity: Not reported
Electronic Manifest Broker: Not reported

List of NAICS Codes and Descriptions:
NAICS Code: 33991
NAICS Description: JEWELRY AND SILVERWARE MANUFACTURING

NAICS Code: 339914
NAICS Description: COSTUME JEWELRY AND NOVELTY MANUFACTURING

ETCHED MEDIA CORPORATION (Continued) **1000240225**

Facility Has Received Notices of Violations:
Violations: No Violations Found

Evaluation Action Summary:
Evaluations: No Evaluations Found

CERS HAZ WASTE:
Name: ETCHED MEDIA CORP
Address: 101 GILMAN AV
City,State,Zip: CAMPBELL, CA 95008
Site ID: 28727
CERS ID: 10343815
CERS Description: Hazardous Waste Generator

FINDS:
Registry ID: 110001197106

Click Here for FRS Facility Detail Report:

Environmental Interest/Information System:
The California Environmental Protection Agency (CalEPA) has recently implemented a new data warehouse system (nSite). This data warehouse combines and merges facility and site information from five different systems managed within CalEPA. The five systems are: California Environmental Reporting System (CERS),EnviroStor, GeoTracker, California Integrated Water Quality System (CIWQS), andToxic Release Inventory (TRI).
California's Hazardous Waste Tracking System Data Mart (HWTS-DATAMART) provides information on hazardous waste shipments for generators, transporters, and treatment, storage, and disposal facilities.
THE EMISSION INVENTORY SYSTEM (EIS) MAINTAINS AN INVENTORY OF LARGE STATIONARY SOURCES AND VOLUNTARILY-REPORTED SMALLER SOURCES OF AIR POINT POLLUTANT EMITTERS. IT CONTAINS INFORMATION ABOUT FACILITY SITES AND THEIR PHYSICAL LOCATION, EMISSIONS UNITS, EMISSIONS PROCESSES, RELEASE POINTS, CONTROL APPROACHES, AND REGULATIONS. FACILITY INVENTORY DATA ARE KEPT SEPARATE FROM THE EMISSIONS DATA AND HAVE STABLE IDENTIFIERS TO IMPROVE CONTINUITY FROM YEAR TO YEAR AND TO HELP IDENTIFY DUPLICATE OR MISSING FACILITIES
The Resource Conservation and Recovery Act Information System (RCRAInfo) is EPA's comprehensive information system in support of the Resource Conservation and Recovery Act (RCRA) of 1976 and the Hazardous and Solid Waste Amendments (HSWA) of 1984. It tracks many types of information about generators, transporters, treaters, storers, and disposers of hazardous waste.
The Department of Labor, Occupational Safety and Health Administration information system consists of inspection case detail for approximately 100,000 OSHA inspections conducted annually. The FRS dataset includes facilities that had inspections within the last 7 years within the mining, oil and gas, utilities, and manufacturing sectors.

Click this hyperlink while viewing on your computer to access additional FINDS: detail in the EDR Site Report.

ECHO:

ETCHED MEDIA CORPORATION (Continued) **1000240225**

Envid:	1000240225
Registry ID:	110001197106
DFR URL:	http://echo.epa.gov/detailed-facility-report?fid=110001197106
Name:	ETCHED MEDIA CORPORATION
Address:	101 GILMAN AVENUE
City,State,Zip:	CAMPBELL, CA 95008

CUPA SANTA CLARA:

Name:	ETCHED MEDIA CORP
Address:	101 GILMAN AV
City,State,Zip:	CAMPBELL, CA 95008
Region:	SANTA CLARA
Telephone:	4083746895
UDF Email:	Not reported
PE#:	2205
Program Description:	GENERATES 100 KG YR TO <5 TONS/YR
Program Identifier:	DEH PERMIT-HAZ WASTE GENERATOR PROGRAM
Latitude:	37.285888
Longitude:	-121.940603
Record ID:	PR0313260
Facility ID:	FA0200042

Name:	ETCHED MEDIA CORP
Address:	101 GILMAN AV
City,State,Zip:	CAMPBELL, CA 95008
Region:	SANTA CLARA
Telephone:	4083746895
UDF Email:	Not reported
PE#:	2261
Program Description:	PERMIT BY RULE (PBR)
Program Identifier:	DEH PERMIT-ONSITE HAZ WASTE TREATMENT/TIERED PERMIT PROGRAM
Latitude:	37.285888
Longitude:	-121.940603
Record ID:	PR0364791
Facility ID:	FA0200042

EMI:

Name:	ETCHED MEDIA CORPORATION
Address:	101 GILMAN AVENUE
City,State,Zip:	CAMPBELL, CA 950080000
Year:	1990
County Code:	43
Air Basin:	SF
Facility ID:	5564
Air District Name:	BA
SIC Code:	3479
Air District Name:	BAY AREA AQMD
Community Health Air Pollution Info System:	Not reported
Consolidated Emission Reporting Rule:	Not reported
Total Organic Hydrocarbon Gases Tons/Yr:	2
Reactive Organic Gases Tons/Yr:	1
Carbon Monoxide Emissions Tons/Yr:	0
NOX - Oxides of Nitrogen Tons/Yr:	0
SOX - Oxides of Sulphur Tons/Yr:	0
Particulate Matter Tons/Yr:	0
Part. Matter 10 Micrometers and Smllr Tons/Yr:	0

ETCHED MEDIA CORPORATION (Continued) **1000240225**

Name:	ETCHED MEDIA CORPORATION
Address:	101 GILMAN AVENUE
City,State,Zip:	CAMPBELL, CA 950080000
Year:	1995
County Code:	43
Air Basin:	SF
Facility ID:	5564
Air District Name:	BA
SIC Code:	3479
Air District Name:	BAY AREA AQMD
Community Health Air Pollution Info System:	Not reported
Consolidated Emission Reporting Rule:	Not reported
Total Organic Hydrocarbon Gases Tons/Yr:	1
Reactive Organic Gases Tons/Yr:	0
Carbon Monoxide Emissions Tons/Yr:	0
NOX - Oxides of Nitrogen Tons/Yr:	0
SOX - Oxides of Sulphur Tons/Yr:	0
Particulate Matter Tons/Yr:	0
Part. Matter 10 Micrometers and Smllr Tons/Yr:	0

Name:	ETCHED MEDIA CORPORATION
Address:	101 GILMAN AVENUE
City,State,Zip:	CAMPBELL, CA 950080000
Year:	1996
County Code:	43
Air Basin:	SF
Facility ID:	5564
Air District Name:	BA
SIC Code:	3479
Air District Name:	BAY AREA AQMD
Community Health Air Pollution Info System:	Not reported
Consolidated Emission Reporting Rule:	Not reported
Total Organic Hydrocarbon Gases Tons/Yr:	1
Reactive Organic Gases Tons/Yr:	0
Carbon Monoxide Emissions Tons/Yr:	0
NOX - Oxides of Nitrogen Tons/Yr:	0
SOX - Oxides of Sulphur Tons/Yr:	0
Particulate Matter Tons/Yr:	0
Part. Matter 10 Micrometers and Smllr Tons/Yr:	0

Name:	ETCHED MEDIA CORPORATION
Address:	101 GILMAN AVENUE
City,State,Zip:	CAMPBELL, CA 950080000
Year:	1997
County Code:	43
Air Basin:	SF
Facility ID:	5564
Air District Name:	BA
SIC Code:	3479
Air District Name:	BAY AREA AQMD
Community Health Air Pollution Info System:	Not reported
Consolidated Emission Reporting Rule:	Not reported
Total Organic Hydrocarbon Gases Tons/Yr:	1
Reactive Organic Gases Tons/Yr:	0
Carbon Monoxide Emissions Tons/Yr:	0
NOX - Oxides of Nitrogen Tons/Yr:	0
SOX - Oxides of Sulphur Tons/Yr:	0

ETCHED MEDIA CORPORATION (Continued) **1000240225**

Particulate Matter Tons/Yr:	0
Part. Matter 10 Micrometers and Smllr Tons/Yr:	0

Name:	ETCHED MEDIA CORPORATION
Address:	101 GILMAN AVENUE
City,State,Zip:	CAMPBELL, CA 950080000
Year:	1999
County Code:	43
Air Basin:	SF
Facility ID:	5564
Air District Name:	BA
SIC Code:	3479
Air District Name:	BAY AREA AQMD
Community Health Air Pollution Info System:	Not reported
Consolidated Emission Reporting Rule:	Not reported
Total Organic Hydrocarbon Gases Tons/Yr:	0
Reactive Organic Gases Tons/Yr:	0
Carbon Monoxide Emissions Tons/Yr:	0
NOX - Oxides of Nitrogen Tons/Yr:	0
SOX - Oxides of Sulphur Tons/Yr:	0
Particulate Matter Tons/Yr:	0
Part. Matter 10 Micrometers and Smllr Tons/Yr:	0

Name:	ETCHED MEDIA CORPORATION
Address:	101 GILMAN AVENUE
City,State,Zip:	CAMPBELL, CA 950080000
Year:	2000
County Code:	43
Air Basin:	SF
Facility ID:	5564
Air District Name:	BA
SIC Code:	3479
Air District Name:	BAY AREA AQMD
Community Health Air Pollution Info System:	Not reported
Consolidated Emission Reporting Rule:	Not reported
Total Organic Hydrocarbon Gases Tons/Yr:	0
Reactive Organic Gases Tons/Yr:	0
Carbon Monoxide Emissions Tons/Yr:	0
NOX - Oxides of Nitrogen Tons/Yr:	0
SOX - Oxides of Sulphur Tons/Yr:	0
Particulate Matter Tons/Yr:	0
Part. Matter 10 Micrometers and Smllr Tons/Yr:	0

Name:	ETCHED MEDIA CORPORATION
Address:	101 GILMAN AVENUE
City,State,Zip:	CAMPBELL, CA 950080000
Year:	2001
County Code:	43
Air Basin:	SF
Facility ID:	5564
Air District Name:	BA
SIC Code:	3479
Air District Name:	BAY AREA AQMD
Community Health Air Pollution Info System:	Not reported
Consolidated Emission Reporting Rule:	Not reported
Total Organic Hydrocarbon Gases Tons/Yr:	1
Reactive Organic Gases Tons/Yr:	1

ETCHED MEDIA CORPORATION (Continued) **1000240225**

Carbon Monoxide Emissions Tons/Yr:	0
NOX - Oxides of Nitrogen Tons/Yr:	0
SOX - Oxides of Sulphur Tons/Yr:	0
Particulate Matter Tons/Yr:	0
Part. Matter 10 Micrometers and Smllr Tons/Yr:	0

Name:	ETCHED MEDIA CORPORATION
Address:	101 GILMAN AVENUE
City,State,Zip:	CAMPBELL, CA 950080000
Year:	2002
County Code:	43
Air Basin:	SF
Facility ID:	5564
Air District Name:	BA
SIC Code:	3479
Air District Name:	BAY AREA AQMD
Community Health Air Pollution Info System:	Not reported
Consolidated Emission Reporting Rule:	Not reported
Total Organic Hydrocarbon Gases Tons/Yr:	0
Reactive Organic Gases Tons/Yr:	0
Carbon Monoxide Emissions Tons/Yr:	0
NOX - Oxides of Nitrogen Tons/Yr:	0
SOX - Oxides of Sulphur Tons/Yr:	0
Particulate Matter Tons/Yr:	0
Part. Matter 10 Micrometers and Smllr Tons/Yr:	0

Name:	ETCHED MEDIA CORPORATION
Address:	101 GILMAN AVENUE
City,State,Zip:	CAMPBELL, CA 950080000
Year:	2003
County Code:	43
Air Basin:	SF
Facility ID:	5564
Air District Name:	BA
SIC Code:	3479
Air District Name:	BAY AREA AQMD
Community Health Air Pollution Info System:	Not reported
Consolidated Emission Reporting Rule:	Not reported
Total Organic Hydrocarbon Gases Tons/Yr:	0
Reactive Organic Gases Tons/Yr:	0
Carbon Monoxide Emissions Tons/Yr:	0
NOX - Oxides of Nitrogen Tons/Yr:	0
SOX - Oxides of Sulphur Tons/Yr:	0
Particulate Matter Tons/Yr:	0
Part. Matter 10 Micrometers and Smllr Tons/Yr:	0

Name:	ETCHED MEDIA CORPORATION
Address:	101 GILMAN AVENUE
City,State,Zip:	CAMPBELL, CA 950080000
Year:	2004
County Code:	43
Air Basin:	SF
Facility ID:	5564
Air District Name:	BA
SIC Code:	3479
Air District Name:	BAY AREA AQMD
Community Health Air Pollution Info System:	Not reported

ETCHED MEDIA CORPORATION (Continued) **1000240225**

Consolidated Emission Reporting Rule:	Not reported
Total Organic Hydrocarbon Gases Tons/Yr:	0.234
Reactive Organic Gases Tons/Yr:	0.2311686
Carbon Monoxide Emissions Tons/Yr:	0
NOX - Oxides of Nitrogen Tons/Yr:	0
SOX - Oxides of Sulphur Tons/Yr:	0
Particulate Matter Tons/Yr:	0
Part. Matter 10 Micrometers and Smllr Tons/Yr:	0

Name:	ETCHED MEDIA CORPORATION
Address:	101 GILMAN AVENUE
City,State,Zip:	CAMPBELL, CA 950080000
Year:	2005
County Code:	43
Air Basin:	SF
Facility ID:	5564
Air District Name:	BA
SIC Code:	3479
Air District Name:	BAY AREA AQMD
Community Health Air Pollution Info System:	Not reported
Consolidated Emission Reporting Rule:	Not reported
Total Organic Hydrocarbon Gases Tons/Yr:	.234
Reactive Organic Gases Tons/Yr:	.2311686
Carbon Monoxide Emissions Tons/Yr:	0
NOX - Oxides of Nitrogen Tons/Yr:	0
SOX - Oxides of Sulphur Tons/Yr:	0
Particulate Matter Tons/Yr:	0
Part. Matter 10 Micrometers and Smllr Tons/Yr:	0

Name:	ETCHED MEDIA CORPORATION
Address:	101 GILMAN AVENUE
City,State,Zip:	CAMPBELL, CA 950080000
Year:	2006
County Code:	43
Air Basin:	SF
Facility ID:	5564
Air District Name:	BA
SIC Code:	3479
Air District Name:	BAY AREA AQMD
Community Health Air Pollution Info System:	Not reported
Consolidated Emission Reporting Rule:	Not reported
Total Organic Hydrocarbon Gases Tons/Yr:	.097
Reactive Organic Gases Tons/Yr:	.0958263
Carbon Monoxide Emissions Tons/Yr:	0
NOX - Oxides of Nitrogen Tons/Yr:	0
SOX - Oxides of Sulphur Tons/Yr:	0
Particulate Matter Tons/Yr:	0
Part. Matter 10 Micrometers and Smllr Tons/Yr:	0

Name:	ETCHED MEDIA CORPORATION
Address:	101 GILMAN AVENUE
City,State,Zip:	CAMPBELL, CA 950080000
Year:	2007
County Code:	43
Air Basin:	SF
Facility ID:	5564
Air District Name:	BA

ETCHED MEDIA CORPORATION (Continued) **1000240225**

SIC Code:	3479
Air District Name:	BAY AREA AQMD
Community Health Air Pollution Info System:	Not reported
Consolidated Emission Reporting Rule:	Not reported
Total Organic Hydrocarbon Gases Tons/Yr:	.097
Reactive Organic Gases Tons/Yr:	.0958263
Carbon Monoxide Emissions Tons/Yr:	0
NOX - Oxides of Nitrogen Tons/Yr:	0
SOX - Oxides of Sulphur Tons/Yr:	0
Particulate Matter Tons/Yr:	0
Part. Matter 10 Micrometers and Smllr Tons/Yr:	0

Name:	ETCHED MEDIA CORPORATION
Address:	101 GILMAN AVENUE
City,State,Zip:	CAMPBELL, CA 95008
Year:	2008
County Code:	43
Air Basin:	SF
Facility ID:	5564
Air District Name:	BA
SIC Code:	3479
Air District Name:	BAY AREA AQMD
Community Health Air Pollution Info System:	Not reported
Consolidated Emission Reporting Rule:	Not reported
Total Organic Hydrocarbon Gases Tons/Yr:	.097
Reactive Organic Gases Tons/Yr:	.0958263
Carbon Monoxide Emissions Tons/Yr:	0
NOX - Oxides of Nitrogen Tons/Yr:	0
SOX - Oxides of Sulphur Tons/Yr:	0
Particulate Matter Tons/Yr:	0
Part. Matter 10 Micrometers and Smllr Tons/Yr:	0

Name:	ETCHED MEDIA CORPORATION
Address:	101 GILMAN AVENUE
City,State,Zip:	CAMPBELL, CA 95008
Year:	2009
County Code:	43
Air Basin:	SF
Facility ID:	5564
Air District Name:	BA
SIC Code:	3479
Air District Name:	BAY AREA AQMD
Community Health Air Pollution Info System:	Not reported
Consolidated Emission Reporting Rule:	Not reported
Total Organic Hydrocarbon Gases Tons/Yr:	9.7000000000000003E-2
Reactive Organic Gases Tons/Yr:	9.5826300000000003E-2
Carbon Monoxide Emissions Tons/Yr:	0
NOX - Oxides of Nitrogen Tons/Yr:	0
SOX - Oxides of Sulphur Tons/Yr:	0
Particulate Matter Tons/Yr:	0
Part. Matter 10 Micrometers and Smllr Tons/Yr:	0

Name:	ETCHED MEDIA CORPORATION
Address:	101 GILMAN AVENUE
City,State,Zip:	CAMPBELL, CA 95008
Year:	2010
County Code:	43

ETCHED MEDIA CORPORATION (Continued) **1000240225**

Air Basin:	SF
Facility ID:	5564
Air District Name:	BA
SIC Code:	3479
Air District Name:	BAY AREA AQMD
Community Health Air Pollution Info System:	Not reported
Consolidated Emission Reporting Rule:	Not reported
Total Organic Hydrocarbon Gases Tons/Yr:	0.123
Reactive Organic Gases Tons/Yr:	0.1215117
Carbon Monoxide Emissions Tons/Yr:	0
NOX - Oxides of Nitrogen Tons/Yr:	0
SOX - Oxides of Sulphur Tons/Yr:	0
Particulate Matter Tons/Yr:	0
Part. Matter 10 Micrometers and Smllr Tons/Yr:	0

Name:	ETCHED MEDIA CORPORATION
Address:	101 GILMAN AVENUE
City,State,Zip:	CAMPBELL, CA 95008
Year:	2011
County Code:	43
Air Basin:	SF
Facility ID:	5564
Air District Name:	BA
SIC Code:	3479
Air District Name:	BAY AREA AQMD
Community Health Air Pollution Info System:	Not reported
Consolidated Emission Reporting Rule:	Not reported
Total Organic Hydrocarbon Gases Tons/Yr:	0.205
Reactive Organic Gases Tons/Yr:	0.2025195
Carbon Monoxide Emissions Tons/Yr:	0
NOX - Oxides of Nitrogen Tons/Yr:	0
SOX - Oxides of Sulphur Tons/Yr:	0
Particulate Matter Tons/Yr:	0
Part. Matter 10 Micrometers and Smllr Tons/Yr:	0

Name:	ETCHED MEDIA CORPORATION
Address:	101 GILMAN AVENUE
City,State,Zip:	CAMPBELL, CA 95008
Year:	2012
County Code:	43
Air Basin:	SF
Facility ID:	5564
Air District Name:	BA
SIC Code:	3479
Air District Name:	BAY AREA AQMD
Community Health Air Pollution Info System:	Not reported
Consolidated Emission Reporting Rule:	Not reported
Total Organic Hydrocarbon Gases Tons/Yr:	0.205
Reactive Organic Gases Tons/Yr:	0.2025195
Carbon Monoxide Emissions Tons/Yr:	0
NOX - Oxides of Nitrogen Tons/Yr:	0
SOX - Oxides of Sulphur Tons/Yr:	0
Particulate Matter Tons/Yr:	0
Part. Matter 10 Micrometers and Smllr Tons/Yr:	0

Name:	ETCHED MEDIA CORPORATION
Address:	101 GILMAN AVENUE

ETCHED MEDIA CORPORATION (Continued) **1000240225**

City,State,Zip:	CAMPBELL, CA 95008
Year:	2013
County Code:	43
Air Basin:	SF
Facility ID:	5564
Air District Name:	BA
SIC Code:	3479
Air District Name:	BAY AREA AQMD
Community Health Air Pollution Info System:	Not reported
Consolidated Emission Reporting Rule:	Not reported
Total Organic Hydrocarbon Gases Tons/Yr:	0.205
Reactive Organic Gases Tons/Yr:	0.2025195
Carbon Monoxide Emissions Tons/Yr:	0
NOX - Oxides of Nitrogen Tons/Yr:	0
SOX - Oxides of Sulphur Tons/Yr:	0
Particulate Matter Tons/Yr:	0
Part. Matter 10 Micrometers and Smllr Tons/Yr:	0

Name:	ETCHED MEDIA CORPORATION
Address:	101 GILMAN AVENUE
City,State,Zip:	CAMPBELL, CA 95008
Year:	2014
County Code:	43
Air Basin:	SF
Facility ID:	5564
Air District Name:	BA
SIC Code:	3479
Air District Name:	BAY AREA AQMD
Community Health Air Pollution Info System:	Not reported
Consolidated Emission Reporting Rule:	Not reported
Total Organic Hydrocarbon Gases Tons/Yr:	0.204428991
Reactive Organic Gases Tons/Yr:	0
Carbon Monoxide Emissions Tons/Yr:	0
NOX - Oxides of Nitrogen Tons/Yr:	0
SOX - Oxides of Sulphur Tons/Yr:	0
Particulate Matter Tons/Yr:	0
Part. Matter 10 Micrometers and Smllr Tons/Yr:	0

Name:	ETCHED MEDIA CORPORATION
Address:	101 GILMAN AVENUE
City,State,Zip:	CAMPBELL, CA 95008
Year:	2015
County Code:	43
Air Basin:	SF
Facility ID:	5564
Air District Name:	BA
SIC Code:	3479
Air District Name:	BAY AREA AQMD
Community Health Air Pollution Info System:	Not reported
Consolidated Emission Reporting Rule:	Not reported
Total Organic Hydrocarbon Gases Tons/Yr:	0.46864936
Reactive Organic Gases Tons/Yr:	0.46864935
Carbon Monoxide Emissions Tons/Yr:	0
NOX - Oxides of Nitrogen Tons/Yr:	0
SOX - Oxides of Sulphur Tons/Yr:	0
Particulate Matter Tons/Yr:	0
Part. Matter 10 Micrometers and Smllr Tons/Yr:	0

ETCHED MEDIA CORPORATION (Continued) **1000240225**

Name:	ETCHED MEDIA CORPORATION
Address:	101 GILMAN AVENUE
City,State,Zip:	CAMPBELL, CA 95008
Year:	2016
County Code:	43
Air Basin:	SF
Facility ID:	5564
Air District Name:	BA
SIC Code:	3479
Air District Name:	BAY AREA AQMD
Community Health Air Pollution Info System:	Not reported
Consolidated Emission Reporting Rule:	Not reported
Total Organic Hydrocarbon Gases Tons/Yr:	0.468649403
Reactive Organic Gases Tons/Yr:	0.46297874522
Carbon Monoxide Emissions Tons/Yr:	Not reported
NOX - Oxides of Nitrogen Tons/Yr:	Not reported
SOX - Oxides of Sulphur Tons/Yr:	Not reported
Particulate Matter Tons/Yr:	Not reported
Part. Matter 10 Micrometers and Smllr Tons/Yr:	Not reported

Name:	ETCHED MEDIA CORPORATION
Address:	101 GILMAN AVENUE
City,State,Zip:	CAMPBELL, CA 95008
Year:	2017
County Code:	43
Air Basin:	SF
Facility ID:	5564
Air District Name:	BA
SIC Code:	3479
Air District Name:	BAY AREA AQMD
Community Health Air Pollution Info System:	Not reported
Consolidated Emission Reporting Rule:	Not reported
Total Organic Hydrocarbon Gases Tons/Yr:	0.468649403
Reactive Organic Gases Tons/Yr:	0.46297874522
Carbon Monoxide Emissions Tons/Yr:	Not reported
NOX - Oxides of Nitrogen Tons/Yr:	Not reported
SOX - Oxides of Sulphur Tons/Yr:	Not reported
Particulate Matter Tons/Yr:	Not reported
Part. Matter 10 Micrometers and Smllr Tons/Yr:	Not reported

Name:	ETCHED MEDIA CORPORATION
Address:	101 GILMAN AVENUE
City,State,Zip:	CAMPBELL, CA 95008
Year:	2018
County Code:	43
Air Basin:	SF
Facility ID:	5564
Air District Name:	BA
SIC Code:	3479
Air District Name:	BAY AREA AQMD
Community Health Air Pollution Info System:	Not reported
Consolidated Emission Reporting Rule:	Not reported
Total Organic Hydrocarbon Gases Tons/Yr:	0.46896038
Reactive Organic Gases Tons/Yr:	0.4632859594
Carbon Monoxide Emissions Tons/Yr:	Not reported
NOX - Oxides of Nitrogen Tons/Yr:	Not reported
SOX - Oxides of Sulphur Tons/Yr:	Not reported

ETCHED MEDIA CORPORATION (Continued) **1000240225**

Particulate Matter Tons/Yr: Not reported
Part. Matter 10 Micrometers and Smllr Tons/Yr: Not reported

Name: ETCHED MEDIA CORPORATION
Address: 101 GILMAN AVENUE
City,State,Zip: CAMPBELL, CA 95008
Year: 2019
County Code: 43
Air Basin: SF
Facility ID: 5564
Air District Name: BA
SIC Code: 3479
Air District Name: BAY AREA AQMD
Community Health Air Pollution Info System: Not reported
Consolidated Emission Reporting Rule: Not reported
Total Organic Hydrocarbon Gases Tons/Yr: 0.46896038
Reactive Organic Gases Tons/Yr: 0.4632859594
Carbon Monoxide Emissions Tons/Yr: Not reported
NOX - Oxides of Nitrogen Tons/Yr: Not reported
SOX - Oxides of Sulphur Tons/Yr: Not reported
Particulate Matter Tons/Yr: Not reported
Part. Matter 10 Micrometers and Smllr Tons/Yr: Not reported

HAZNET:
Name: ETCHED MEDIA CORP
Address: 101 GILMAN AVE
Address 2: Not reported
City,State,Zip: CAMPBELL, CA 950080000
Contact: FARID GHANTOUS/PRESIDENT
Telephone: 4088137214
Mailing Name: Not reported
Mailing Address: 900 OLINDER CT

Year: 2020
Gepaid: CAD982487571
TSD EPA ID: CAD008252405
CA Waste Code: 331 - Off-specification, aged or surplus organics
Disposal Method: H141 - Storage, Bulking, And/Or Transfer Off Site--No Treatment/Reovery (H010-H129) Or (H131-H135)
Tons: 0.363

Year: 2020
Gepaid: CAD982487571
TSD EPA ID: CAD097030993
CA Waste Code: 122 - Alkaline solution without metals pH >= 12.5
Disposal Method: H070 -
Tons: 0.25021

Year: 2019
Gepaid: CAD982487571
TSD EPA ID: CAD008252405
CA Waste Code: 352 - Other organic solids
Disposal Method: H141 - Storage, Bulking, And/Or Transfer Off Site--No Treatment/Reovery (H010-H129) Or (H131-H135)
Tons: 0.10000

Year: 2018

ETCHED MEDIA CORPORATION (Continued) **1000240225**

Gepaid:	CAD982487571
TSD EPA ID:	NVD980895338
CA Waste Code:	181 - Other inorganic solid waste
Disposal Method:	H141 - Storage, Bulking, And/Or Transfer Off Site--No Treatment/Reovery (H010-H129) Or (H131-H135)
Tons:	0.10000
Year:	2017
Gepaid:	CAD982487571
TSD EPA ID:	NVD980895338
CA Waste Code:	181 - Other inorganic solid waste
Disposal Method:	H141 - Storage, Bulking, And/Or Transfer Off Site--No Treatment/Reovery (H010-H129) Or (H131-H135)
Tons:	0.2
Year:	2017
Gepaid:	CAD982487571
TSD EPA ID:	NVD980895338
CA Waste Code:	-
Disposal Method:	H141 - Storage, Bulking, And/Or Transfer Off Site--No Treatment/Reovery (H010-H129) Or (H131-H135)
Tons:	Not reported
Year:	2017
Gepaid:	CAD982487571
TSD EPA ID:	NVD980895338
CA Waste Code:	-
Disposal Method:	H121 - Neutralization Only
Tons:	0.834
Year:	2016
Gepaid:	CAD982487571
TSD EPA ID:	CAD981402522
CA Waste Code:	541 - Photochemicals/photoprocessing waste
Disposal Method:	H010 - Metals Recovery Including Retoring,Smelting,Chemicals,Ect
Tons:	0.3753
Year:	2015
Gepaid:	CAD982487571
TSD EPA ID:	CAD981402522
CA Waste Code:	541 - Photochemicals/photoprocessing waste
Disposal Method:	H010 - Metals Recovery Including Retoring,Smelting,Chemicals,Ect
Tons:	0.2502
Year:	2014
Gepaid:	CAD982487571
TSD EPA ID:	CAD008252405
CA Waste Code:	352 - Other organic solids
Disposal Method:	H141 - Storage, Bulking, And/Or Transfer Off Site--No Treatment/Reovery (H010-H129) Or (H131-H135)
Tons:	0.45

Click this hyperlink while viewing on your computer to access
60 additional CA HAZNET: record(s) in the EDR Site Report.

ETCHED MEDIA CORPORATION (Continued) **1000240225**

Additional Info:

Year:	2020
Gen EPA ID:	CAD982487571
Shipment Date:	3/3/2020
Creation Date:	4/1/2020
Receipt Date:	3/9/2020
Manifest ID:	013189094FLE
Trans EPA ID:	CAR000245050
Trans Name:	ECOTRANS LLC
Trans 2 EPA ID:	CAR000187922
Trans 2 Name:	RUST AND SONS TRUCKING INC
TSDF EPA ID:	CAD008252405
Trans Name:	PACIFIC RESOURCE RECOVERY SERVICES INC
TSDF Alt EPA ID:	Not reported
TSDF Alt Name:	Not reported
Waste Code Description:	331 - Off-specification, aged, or surplus organics
RCRA Code:	Not reported
Meth Code:	H141 - Storage, Bulking, And/Or Transfer Off Site--No Treatment/Reovery (H010-H129) Or (H131-H135)
Quantity Tons:	0.1815
Waste Quantity:	55
Quantity Unit:	G
Additional Code 1:	Not reported
Additional Code 2:	Not reported
Additional Code 3:	Not reported
Additional Code 4:	Not reported
Additional Code 5:	Not reported
Shipment Date:	1/31/2020
Creation Date:	2/26/2020
Receipt Date:	2/10/2020
Manifest ID:	013941335FLE
Trans EPA ID:	CAR000245050
Trans Name:	ECOTRANS LLC
Trans 2 EPA ID:	CAR000187922
Trans 2 Name:	RUST AND SONS TRUCKING INC
TSDF EPA ID:	CAD097030993
Trans Name:	US ECOLOGY VERNON INC
TSDF Alt EPA ID:	Not reported
TSDF Alt Name:	Not reported
Waste Code Description:	122 - Alkaline solution without metals (pH > 12.5
RCRA Code:	D002
Meth Code:	H070 - Not reported
Quantity Tons:	0.25021
Waste Quantity:	60
Quantity Unit:	G
Additional Code 1:	Not reported
Additional Code 2:	Not reported
Additional Code 3:	Not reported
Additional Code 4:	Not reported
Additional Code 5:	Not reported
Shipment Date:	1/28/2020
Creation Date:	2/27/2020
Receipt Date:	2/3/2020
Manifest ID:	013941319FLE

ETCHED MEDIA CORPORATION (Continued) **1000240225**

Trans EPA ID:	CAR000245050
Trans Name:	ECOTRANS LLC
Trans 2 EPA ID:	CAR000187922
Trans 2 Name:	RUST AND SONS TRUCKING INC
TSDF EPA ID:	CAD008252405
Trans Name:	PACIFIC RESOURCE RECOVERY SERVICES INC
TSDF Alt EPA ID:	Not reported
TSDF Alt Name:	Not reported
Waste Code Description:	331 - Off-specification, aged, or surplus organics
RCRA Code:	Not reported
Meth Code:	H141 - Storage, Bulking, And/Or Transfer Off Site--No Treatment/Reovery (H010-H129) Or (H131-H135)
Quantity Tons:	0.1815
Waste Quantity:	55
Quantity Unit:	G
Additional Code 1:	Not reported
Additional Code 2:	Not reported
Additional Code 3:	Not reported
Additional Code 4:	Not reported
Additional Code 5:	Not reported

Detail Two:

Year:	2020
EM Manifest ID:	1143213
Shipment Date:	3/3/2020
Receipt Date:	3/9/2020
Manifest Number:	013189094FLE
Generator EPA ID:	CAD982487571
Name:	ETCHED MEDIA CORP
Address:	101 GILMAN AVE
Address 2:	Not reported
City:	CAMPBELL
Zip:	95008
Telephone:	800-798-7753
Contact:	FARID GHANTOUS
Contact Telephone:	408-374-6895
Transporter 1 EPA ID:	CAR000245050
Transporter 1 Emergency Number:	Not reported
Transporter 2 EPA ID:	CAR000187922
Transporter 2 Emergency Number:	Not reported
TSDF EPA ID:	CAD008252405
TSDF Name:	PACIFIC RESOURCE RECOVERY SERVICES INC
TSDF Address 1:	EAST PICO BLVD
TSDF Address 2:	Not reported
TSDF City:	LOS ANGELES
TSDF Zip:	90023-0000
TSDF Telephone:	Not reported

State:

Year:	2020
EM Manifest ID:	1143213
Generator EPA ID:	CAD982487571
Shipment Date:	2020-03-03
Manifest Number:	013189094FLE
Line Number:	1
Method Code:	H141
Quantity Tons:	0.18150

ETCHED MEDIA CORPORATION (Continued) **1000240225**

Quantity Waste:	55.000000
Quantity Unit:	G
Number of Containers:	1
Type of Container:	Fiberboard or plastic drums, barrels, kegs
Quantity Type:	Gallons
State Code:	331

Year:	2020
EM Manifest ID:	1050192
Shipment Date:	1/31/2020
Receipt Date:	2/10/2020
Manifest Number:	013941335FLE
Generator EPA ID:	CAD982487571
Name:	ETCHED MEDIA CORP
Address:	101 GILMAN AVE
Address 2:	Not reported
City:	CAMPBELL
Zip:	95008
Telephone:	800-839-3975
Contact:	Not reported
Contact Telephone:	408-374-6895
Transporter 1 EPA ID:	CAR000245050
Transporter 1 Emergency Number:	Not reported
Transporter 2 EPA ID:	CAR000187922
Transporter 2 Emergency Number:	Not reported
TSDF EPA ID:	CAD097030993
TSDF Name:	US ECOLOGY VERNON INC
TSDF Address 1:	SOUTH BOYLE AVENUE
TSDF Address 2:	Not reported
TSDF City:	LOS ANGELES
TSDF Zip:	90058-0000
TSDF Telephone:	800-839-3975

Federal:

Year:	2020
EM Manifest ID:	1050192
Generator EPA ID:	CAD982487571
Shipment Date:	2020-01-31
Manifest Number:	013941335FLE
Line Number:	1
Method Code:	H070
Quantity Tons:	0.25020
Quantity Waste:	60.000000
Quantity Unit:	G
Number of Containers:	4
Type of Container:	Fiberboard or plastic drums, barrels, kegs
Quantity Type:	Gallons
Federal Code:	D002

State:

Year:	2020
EM Manifest ID:	1050192
Generator EPA ID:	CAD982487571
Shipment Date:	2020-01-31
Manifest Number:	013941335FLE
Line Number:	1

ETCHED MEDIA CORPORATION (Continued) **1000240225**

Method Code:	H070
Quantity Tons:	0.25020
Quantity Waste:	60.000000
Quantity Unit:	G
Number of Containers:	4
Type of Container:	Fiberboard or plastic drums, barrels, kegs
Quantity Type:	Gallons
State Code:	122

Year:	2020
EM Manifest ID:	1050187
Shipment Date:	1/28/2020
Receipt Date:	2/3/2020
Manifest Number:	013941319FLE
Generator EPA ID:	CAD982487571
Name:	ETCHED MEDIA CORP
Address:	101 GILMAN AVE
Address 2:	Not reported
City:	CAMPBELL
Zip:	95008
Telephone:	800-798-7753
Contact:	Not reported
Contact Telephone:	408-374-6895
Transporter 1 EPA ID:	CAR000245050
Transporter 1 Emergency Number:	Not reported
Transporter 2 EPA ID:	CAR000187922
Transporter 2 Emergency Number:	Not reported
TSDF EPA ID:	CAD008252405
TSDF Name:	PACIFIC RESOURCE RECOVERY SERVICES INC
TSDF Address 1:	EAST PICO BLVD
TSDF Address 2:	Not reported
TSDF City:	LOS ANGELES
TSDF Zip:	90023-0000
TSDF Telephone:	Not reported

State:

Year:	2020
EM Manifest ID:	1050187
Generator EPA ID:	CAD982487571
Shipment Date:	2020-01-28
Manifest Number:	013941319FLE
Line Number:	1
Method Code:	H141
Quantity Tons:	0.18150
Quantity Waste:	55.000000
Quantity Unit:	G
Number of Containers:	1
Type of Container:	Metal drums, barrels, kegs
Quantity Type:	Gallons
State Code:	331

Detail Two:

Year:	2019
EM Manifest ID:	82d93b59-ba06-491b-b7ac-e1f93516e714
Shipment Date:	6/21/2019

ETCHED MEDIA CORPORATION (Continued) **1000240225**

Receipt Date:	7/1/2019
Manifest Number:	013187551FLE
Generator EPA ID:	CAD982487571
Name:	ETCHED MEDIA CORP
Address:	101 GILMAN AVE
Address 2:	Not reported
City:	CAMPBELL
Zip:	95008-0000
Telephone:	800-798-7753
Contact:	Not reported
Contact Telephone:	408-374-6895
Transporter 1 EPA ID:	CAR000245050
Transporter 1 Emergency Number:	Not reported
Transporter 2 EPA ID:	CAR000009910
Transporter 2 Emergency Number:	Not reported
TSDF EPA ID:	CAD008252405
TSDF Name:	PACIFIC RESOURCE RECOVERY SERVICES INC
TSDF Address 1:	3150 EAST PICO BLVD
TSDF Address 2:	Not reported
TSDF City:	LOS ANGELES
TSDF Zip:	90023-0000
TSDF Telephone:	Not reported

Federal:

Year:	2019
EM Manifest ID:	82d93b59-ba06-491b-b7ac-e1f93516e714
Generator EPA ID:	CAD982487571
Shipment Date:	2019-06-21
Manifest Number:	013187551FLE
Line Number:	1
Method Code:	H061
Quantity Tons:	0.19800
Quantity Waste:	55.000000
Quantity Unit:	G
Number of Containers:	1
Type of Container:	Fiberboard or plastic drums, barrels, kegs
Quantity Type:	Gallons
Federal Code:	D001

Year:	2019
EM Manifest ID:	82d93b59-ba06-491b-b7ac-e1f93516e714
Generator EPA ID:	CAD982487571
Shipment Date:	2019-06-21
Manifest Number:	013187551FLE
Line Number:	1
Method Code:	H061
Quantity Tons:	0.19800
Quantity Waste:	55.000000
Quantity Unit:	G
Number of Containers:	1
Type of Container:	Fiberboard or plastic drums, barrels, kegs
Quantity Type:	Gallons
Federal Code:	F003

Year:	2019
EM Manifest ID:	82d93b59-ba06-491b-b7ac-e1f93516e714
Generator EPA ID:	CAD982487571
Shipment Date:	2019-06-21

ETCHED MEDIA CORPORATION (Continued) **1000240225**

Manifest Number:	013187551FLE
Line Number:	1
Method Code:	H061
Quantity Tons:	0.19800
Quantity Waste:	55.000000
Quantity Unit:	G
Number of Containers:	1
Type of Container:	Fiberboard or plastic drums, barrels, kegs
Quantity Type:	Gallons
Federal Code:	F005

State:

Year:	2019
EM Manifest ID:	82d93b59-ba06-491b-b7ac-e1f93516e714
Generator EPA ID:	CAD982487571
Shipment Date:	2019-06-21
Manifest Number:	013187551FLE
Line Number:	1
Method Code:	H061
Quantity Tons:	0.19800
Quantity Waste:	55.000000
Quantity Unit:	G
Number of Containers:	1
Type of Container:	Fiberboard or plastic drums, barrels, kegs
Quantity Type:	Gallons
State Code:	214

Year:	2019
EM Manifest ID:	82d93b59-ba06-491b-b7ac-e1f93516e714
Generator EPA ID:	CAD982487571
Shipment Date:	2019-06-21
Manifest Number:	013187551FLE
Line Number:	2
Method Code:	H141
Quantity Tons:	0.70890
Quantity Waste:	170.000000
Quantity Unit:	G
Number of Containers:	4
Type of Container:	Fiberboard or plastic drums, barrels, kegs
Quantity Type:	Gallons
State Code:	121

Year:	2019
EM Manifest ID:	091c5d5b-fff9-4cec-b7f5-b16ffd3fb448
Shipment Date:	6/21/2019
Receipt Date:	7/9/2019
Manifest Number:	013187552FLE
Generator EPA ID:	CAD982487571
Name:	ETCHED MEDIA CORP
Address:	101 GILMAN AVE
Address 2:	Not reported
City:	CAMPBELL
Zip:	95008-0000
Telephone:	800-839-3975
Contact:	Not reported
Contact Telephone:	408-813-7214

ETCHED MEDIA CORPORATION (Continued) **1000240225**

Transporter 1 EPA ID:	CAR000245050
Transporter 1 Emergency Number:	Not reported
Transporter 2 EPA ID:	CAR000009910
Transporter 2 Emergency Number:	Not reported
TSDF EPA ID:	CAD097030993
TSDF Name:	US ECOLOGY VERNON INC
TSDF Address 1:	5375 SOUTH BOYLE AVENUE
TSDF Address 2:	Not reported
TSDF City:	LOS ANGELES
TSDF Zip:	90058-0000
TSDF Telephone:	800-839-3975

Federal:

Year:	2019
EM Manifest ID:	091c5d5b-fff9-4cec-b7f5-b16ffd3fb448
Generator EPA ID:	CAD982487571
Shipment Date:	2019-06-21
Manifest Number:	013187552FLE
Line Number:	1
Method Code:	H070
Quantity Tons:	1.60545
Quantity Waste:	385.000000
Quantity Unit:	G
Number of Containers:	7
Type of Container:	Metal drums, barrels, kegs
Quantity Type:	Gallons
Federal Code:	D002

State:

Year:	2019
EM Manifest ID:	091c5d5b-fff9-4cec-b7f5-b16ffd3fb448
Generator EPA ID:	CAD982487571
Shipment Date:	2019-06-21
Manifest Number:	013187552FLE
Line Number:	1
Method Code:	H070
Quantity Tons:	1.60545
Quantity Waste:	385.000000
Quantity Unit:	G
Number of Containers:	7
Type of Container:	Metal drums, barrels, kegs
Quantity Type:	Gallons
State Code:	791

Year:	2019
EM Manifest ID:	091c5d5b-fff9-4cec-b7f5-b16ffd3fb448
Generator EPA ID:	CAD982487571
Shipment Date:	2019-06-21
Manifest Number:	013187552FLE
Line Number:	1
Method Code:	H070
Quantity Tons:	1.60545
Quantity Waste:	385.000000
Quantity Unit:	G
Number of Containers:	7
Type of Container:	Metal drums, barrels, kegs
Quantity Type:	Gallons

ETCHED MEDIA CORPORATION (Continued) **1000240225**

State Code: 791

Year: 2019
EM Manifest ID: 323612
Shipment Date: 11/8/2018
Receipt Date: 12/13/2018
Manifest Number: 000230215DAT
Generator EPA ID: CAD982487571
Name: ETCHED MEDIA CORPORATION
Address: 101 GILLMAN AVE
Address 2: Not reported
City: CAMPBELL
Zip: 95008
Telephone: 877-577-2669
Contact: Not reported
Contact Telephone: 775-575-2760
Transporter 1 EPA ID: MNS000110924
Transporter 1 Emergency Number: Not reported
Transporter 2 EPA ID: MOD095039998
Transporter 2 Emergency Number: Not reported
TSDF EPA ID: NVD980895338
TSDF Name: 21st Century Environmental Management of Nevada, LLC
TSDF Address 1: 2095 Newlands Drive East
TSDF Address 2: Not reported
TSDF City: Fernley
TSDF Zip: 89408
TSDF Telephone: Not reported

State:
Year: 2019
EM Manifest ID: 323612
Generator EPA ID: CAD982487571
Shipment Date: 2018-11-08
Manifest Number: 000230215DAT
Line Number: 1
Method Code: H141
Quantity Tons: 0.10000
Quantity Waste: 200.000000
Quantity Unit: P
Number of Containers: 1
Type of Container: Metal drums, barrels, kegs
Quantity Type: Pounds
State Code: 181

Year: 2019
EM Manifest ID: 751068
Shipment Date: 10/15/2019
Receipt Date: 10/21/2019
Manifest Number: 013188871FLE
Generator EPA ID: CAD982487571
Name: ETCHED MEDIA CORP
Address: 101 GILMAN AVE
Address 2: Not reported
City: CAMPBELL
Zip: 95008-0000
Telephone: 800-798-7753

ETCHED MEDIA CORPORATION (Continued) **1000240225**

Contact:	Not reported
Contact Telephone:	408-813-7214
Transporter 1 EPA ID:	CAR000245050
Transporter 1 Emergency Number:	Not reported
Transporter 2 EPA ID:	CAR000187922
Transporter 2 Emergency Number:	Not reported
TSDF EPA ID:	CAD008252405
TSDF Name:	PACIFIC RESOURCE RECOVERY SERVICES INC
TSDF Address 1:	3150 EAST PICO BLVD
TSDF Address 2:	Not reported
TSDF City:	LOS ANGELES
TSDF Zip:	90023-0000
TSDF Telephone:	Not reported

Federal:

Year:	2019
EM Manifest ID:	751068
Generator EPA ID:	CAD982487571
Shipment Date:	2019-10-15
Manifest Number:	013188871FLE
Line Number:	1
Method Code:	H141
Quantity Tons:	0.10000
Quantity Waste:	200.000000
Quantity Unit:	P
Number of Containers:	1
Type of Container:	Metal drums, barrels, kegs
Quantity Type:	Pounds
Federal Code:	D001

Year:	2019
EM Manifest ID:	751068
Generator EPA ID:	CAD982487571
Shipment Date:	2019-10-15
Manifest Number:	013188871FLE
Line Number:	1
Method Code:	H141
Quantity Tons:	0.10000
Quantity Waste:	200.000000
Quantity Unit:	P
Number of Containers:	1
Type of Container:	Metal drums, barrels, kegs
Quantity Type:	Pounds
Federal Code:	F003

Year:	2019
EM Manifest ID:	751068
Generator EPA ID:	CAD982487571
Shipment Date:	2019-10-15
Manifest Number:	013188871FLE
Line Number:	1
Method Code:	H141
Quantity Tons:	0.10000
Quantity Waste:	200.000000
Quantity Unit:	P
Number of Containers:	1
Type of Container:	Metal drums, barrels, kegs
Quantity Type:	Pounds

ETCHED MEDIA CORPORATION (Continued) **1000240225**

Federal Code: F005

State:

Year:	2019
EM Manifest ID:	751068
Generator EPA ID:	CAD982487571
Shipment Date:	2019-10-15
Manifest Number:	013188871FLE
Line Number:	1
Method Code:	H141
Quantity Tons:	0.10000
Quantity Waste:	200.000000
Quantity Unit:	P
Number of Containers:	1
Type of Container:	Metal drums, barrels, kegs
Quantity Type:	Pounds
State Code:	352

Detail Two:

Year:	2018
EM Manifest ID:	000190739DAT20170908_D_1
Shipment Date:	9/8/2017
Receipt Date:	9/18/2017
Manifest Number:	000190739DAT
Generator EPA ID:	CAD982487571
Name:	ETCHED MEDIA CORPORATION
Address:	Not reported
Address 2:	Not reported
City:	Not reported
Zip:	Not reported
Telephone:	Not reported
Contact:	Not reported
Contact Telephone:	Not reported
Transporter 1 EPA ID:	NVD980895338
Transporter 1 Emergency Number:	Not reported
Transporter 2 EPA ID:	NED986382133
Transporter 2 Emergency Number:	Not reported
TSDF EPA ID:	NVD980895338
TSDF Name:	21ST CENTURY ENVIRONMENTAL MANAGEMENT OF NEVADA LLC
TSDF Address 1:	Not reported
TSDF Address 2:	Not reported
TSDF City:	Not reported
TSDF Zip:	Not reported
TSDF Telephone:	Not reported

Federal:

Year:	2018
EM Manifest ID:	000190739DAT20170908_D_1
Generator EPA ID:	CAD982487571
Shipment Date:	2017-09-08
Manifest Number:	000190739DAT
Line Number:	1
Method Code:	H121
Quantity Tons:	0.83400
Quantity Waste:	200.000000
Quantity Unit:	G

ETCHED MEDIA CORPORATION (Continued) **1000240225**

Number of Containers:	4
Type of Container:	NULL
Quantity Type:	NULL
Federal Code:	D002

State:

Year:	2018
EM Manifest ID:	000190739DAT20170908_D_1
Generator EPA ID:	CAD982487571
Shipment Date:	2017-09-08
Manifest Number:	000190739DAT
Line Number:	2
Method Code:	H141
Quantity Tons:	0.20000
Quantity Waste:	400.000000
Quantity Unit:	P
Number of Containers:	2
Type of Container:	NULL
Quantity Type:	NULL
State Code:	181

Additional Info:

Year:	2017
Gen EPA ID:	CAD982487571
Shipment Date:	20170908
Creation Date:	7/24/2018 18:30:51
Receipt Date:	20170918
Manifest ID:	000190739DAT
Trans EPA ID:	NVD980895338
Trans Name:	21ST CENTURY ENVIRONMENTAL MANAGEMENT OF NEVADA LLC
Trans 2 EPA ID:	NED986382133
Trans 2 Name:	SMITH SYSTEMS TRANSPORTATION INC
TSDF EPA ID:	NVD980895338
Trans Name:	21ST CENTURY ENVIRONMENTAL MANAGEMENT OF NEVADA LLC
TSDF Alt EPA ID:	Not reported
TSDF Alt Name:	Not reported
Waste Code Description:	- Not reported
RCRA Code:	D002
Meth Code:	H121 - Neutralization Only
Quantity Tons:	0.834
Waste Quantity:	200
Quantity Unit:	G
Additional Code 1:	Not reported
Additional Code 2:	Not reported
Additional Code 3:	Not reported
Additional Code 4:	Not reported
Additional Code 5:	Not reported
Shipment Date:	20170908
Creation Date:	7/24/2018 18:30:51
Receipt Date:	20170918
Manifest ID:	000190739DAT
Trans EPA ID:	NVD980895338
Trans Name:	21ST CENTURY ENVIRONMENTAL MANAGEMENT OF NEVADA LLC

ETCHED MEDIA CORPORATION (Continued) **1000240225**

Trans 2 EPA ID:	NED986382133
Trans 2 Name:	SMITH SYSTEMS TRANSPORTATION INC
TSDF EPA ID:	NVD980895338
Trans Name:	21ST CENTURY ENVIRONMENTAL MANAGEMENT OF NEVADA LLC
TSDF Alt EPA ID:	Not reported
TSDF Alt Name:	Not reported
Waste Code Description:	- Not reported
RCRA Code:	Not reported
Meth Code:	H141 - Storage, Bulking, And/Or Transfer Off Site--No Treatment/Reovery (H010-H129) Or (H131-H135)
Quantity Tons:	Not reported
Waste Quantity:	Not reported
Quantity Unit:	Not reported
Additional Code 1:	Not reported
Additional Code 2:	Not reported
Additional Code 3:	Not reported
Additional Code 4:	Not reported
Additional Code 5:	Not reported
Shipment Date:	20170908
Creation Date:	7/24/2018 18:30:51
Receipt Date:	20170918
Manifest ID:	000190739DAT
Trans EPA ID:	NVD980895338
Trans Name:	21ST CENTURY ENVIRONMENTAL MANAGEMENT OF NEVADA LLC
Trans 2 EPA ID:	NED986382133
Trans 2 Name:	SMITH SYSTEMS TRANSPORTATION INC
TSDF EPA ID:	NVD980895338
Trans Name:	21ST CENTURY ENVIRONMENTAL MANAGEMENT OF NEVADA LLC
TSDF Alt EPA ID:	Not reported
TSDF Alt Name:	Not reported
Waste Code Description:	181 - Other inorganic solid waste Organics
RCRA Code:	Not reported
Meth Code:	H141 - Storage, Bulking, And/Or Transfer Off Site--No Treatment/Reovery (H010-H129) Or (H131-H135)
Quantity Tons:	0.2
Waste Quantity:	400
Quantity Unit:	P
Additional Code 1:	Not reported
Additional Code 2:	Not reported
Additional Code 3:	Not reported
Additional Code 4:	Not reported
Additional Code 5:	Not reported

Additional Info:

Year:	2016
Gen EPA ID:	CAD982487571
Shipment Date:	20151217
Creation Date:	9/26/2016 18:30:40
Receipt Date:	20151229
Manifest ID:	015364070JJK
Trans EPA ID:	CAR000009910
Trans Name:	CALIFORNIA ENVIRONMENTAL & LITHO
Trans 2 EPA ID:	CAR000187922
Trans 2 Name:	RUST & SONS
TSDF EPA ID:	CAD008252405

ETCHED MEDIA CORPORATION (Continued) **1000240225**

Trans Name:	PACIFIC RESOURCE RECOVERY SERVICES
TSDF Alt EPA ID:	Not reported
TSDF Alt Name:	Not reported
Waste Code Description:	352 - Other organic solids
RCRA Code:	D001
Meth Code:	H141 - Storage, Bulking, And/Or Transfer Off Site--No Treatment/Reovery (H010-H129) Or (H131-H135)
Quantity Tons:	0.5
Waste Quantity:	1000
Quantity Unit:	P
Additional Code 1:	Not reported
Additional Code 2:	Not reported
Additional Code 3:	Not reported
Additional Code 4:	Not reported
Additional Code 5:	Not reported
Shipment Date:	20150910
Creation Date:	12/2/2015 22:15:28
Receipt Date:	20150916
Manifest ID:	014375887JJK
Trans EPA ID:	CAR000009910
Trans Name:	CALIFORNIA ENVIRONMENTAL & LITHO
Trans 2 EPA ID:	CAD982433575
Trans 2 Name:	COMMODITY RESOURCE & ENVIRONMENTAL
TSDF EPA ID:	CAD981402522
Trans Name:	COMMODITY RESOURCE & ENVIRONMENTAL
TSDF Alt EPA ID:	Not reported
TSDF Alt Name:	Not reported
Waste Code Description:	541 - Photochemicals / photo processing waste
RCRA Code:	D011
Meth Code:	H010 - Metals Recovery Including Retoring,Smelting,Chemicals,Ect
Quantity Tons:	0.2502
Waste Quantity:	60
Quantity Unit:	G
Additional Code 1:	Not reported
Additional Code 2:	Not reported
Additional Code 3:	Not reported
Additional Code 4:	Not reported
Additional Code 5:	Not reported

Additional Info:

Year:	2015
Gen EPA ID:	CAD982487571
Shipment Date:	20151217
Creation Date:	9/26/2016 18:30:40
Receipt Date:	20151229
Manifest ID:	015364070JJK
Trans EPA ID:	CAR000009910
Trans Name:	CALIFORNIA ENVIRONMENTAL & LITHO
Trans 2 EPA ID:	CAR000187922
Trans 2 Name:	RUST & SONS
TSDF EPA ID:	CAD008252405
Trans Name:	PACIFIC RESOURCE RECOVERY SERVICES
TSDF Alt EPA ID:	Not reported
TSDF Alt Name:	Not reported
Waste Code Description:	352 - Other organic solids

ETCHED MEDIA CORPORATION (Continued) **1000240225**

RCRA Code:	D001
Meth Code:	H141 - Storage, Bulking, And/Or Transfer Off Site--No Treatment/Reovery (H010-H129) Or (H131-H135)
Quantity Tons:	0.5
Waste Quantity:	1000
Quantity Unit:	P
Additional Code 1:	Not reported
Additional Code 2:	Not reported
Additional Code 3:	Not reported
Additional Code 4:	Not reported
Additional Code 5:	Not reported
Shipment Date:	20150910
Creation Date:	12/2/2015 22:15:28
Receipt Date:	20150916
Manifest ID:	014375887JJK
Trans EPA ID:	CAR000009910
Trans Name:	CALIFORNIA ENVIRONMENTAL & LITHO
Trans 2 EPA ID:	CAD982433575
Trans 2 Name:	COMMODITY RESOURCE & ENVIRONMENTAL
TSDF EPA ID:	CAD981402522
Trans Name:	COMMODITY RESOURCE & ENVIRONMENTAL
TSDF Alt EPA ID:	Not reported
TSDF Alt Name:	Not reported
Waste Code Description:	541 - Photochemicals / photo processing waste
RCRA Code:	D011
Meth Code:	H010 - Metals Recovery Including Retoring,Smelting,Chemicals,Ect
Quantity Tons:	0.2502
Waste Quantity:	60
Quantity Unit:	G
Additional Code 1:	Not reported
Additional Code 2:	Not reported
Additional Code 3:	Not reported
Additional Code 4:	Not reported
Additional Code 5:	Not reported

Additional Info:

Year:	2014
Gen EPA ID:	CAD982487571
Shipment Date:	20141029
Creation Date:	4/9/2015 22:15:05
Receipt Date:	20141117
Manifest ID:	012249177JJK
Trans EPA ID:	CAR000009910
Trans Name:	CALIFORNIA ENVIRONMENTAL & LITHO
Trans 2 EPA ID:	CAR000187922
Trans 2 Name:	RUST AND SONS
TSDF EPA ID:	CAD008252405
Trans Name:	PACIFIC RESOURCE RECOVERY SERVICES
TSDF Alt EPA ID:	Not reported
TSDF Alt Name:	Not reported
Waste Code Description:	352 - Other organic solids
RCRA Code:	D001
Meth Code:	H141 - Storage, Bulking, And/Or Transfer Off Site--No Treatment/Reovery (H010-H129) Or (H131-H135)
Quantity Tons:	0.15

ETCHED MEDIA CORPORATION (Continued) **1000240225**

Waste Quantity:	300
Quantity Unit:	P
Additional Code 1:	Not reported
Additional Code 2:	Not reported
Additional Code 3:	Not reported
Additional Code 4:	Not reported
Additional Code 5:	Not reported
Shipment Date:	20141029
Creation Date:	2/11/2015 22:15:10
Receipt Date:	20141124
Manifest ID:	012249178JJK
Trans EPA ID:	CAR000009910
Trans Name:	CALIFORNIA ENVIRONMENTAL & LITHO
Trans 2 EPA ID:	CAD981429673
Trans 2 Name:	PHOTO WASTE RECYCLING
TSDF EPA ID:	CAD097030993
Trans Name:	EVOQUA WATER TECHNOLOGIES LLC
TSDF Alt EPA ID:	Not reported
TSDF Alt Name:	Not reported
Waste Code Description:	134 - Aqueous solution with <10% total organic residues
RCRA Code:	Not reported
Meth Code:	H141 - Storage, Bulking, And/Or Transfer Off Site--No Treatment/Reovery (H010-H129) Or (H131-H135)
Quantity Tons:	0.231
Waste Quantity:	55
Quantity Unit:	G
Additional Code 1:	Not reported
Additional Code 2:	Not reported
Additional Code 3:	Not reported
Additional Code 4:	Not reported
Additional Code 5:	Not reported
Shipment Date:	20140930
Creation Date:	12/31/2014 22:14:53
Receipt Date:	20140930
Manifest ID:	012868401JJK
Trans EPA ID:	CAD003963592
Trans Name:	ECS REFINING
Trans 2 EPA ID:	Not reported
Trans 2 Name:	Not reported
TSDF EPA ID:	CAD003963592
Trans Name:	ECS REFINING
TSDF Alt EPA ID:	Not reported
TSDF Alt Name:	Not reported
Waste Code Description:	541 - Photochemicals / photo processing waste
RCRA Code:	D011
Meth Code:	H141 - Storage, Bulking, And/Or Transfer Off Site--No Treatment/Reovery (H010-H129) Or (H131-H135)
Quantity Tons:	0.2502
Waste Quantity:	60
Quantity Unit:	G
Additional Code 1:	Not reported
Additional Code 2:	Not reported
Additional Code 3:	Not reported
Additional Code 4:	Not reported
Additional Code 5:	Not reported

ETCHED MEDIA CORPORATION (Continued) **1000240225**

Shipment Date:	20140911
Creation Date:	11/22/2014 22:15:06
Receipt Date:	20140925
Manifest ID:	008182058JJK
Trans EPA ID:	CAR000009910
Trans Name:	CALIFORNIA ENVIRONMENTAL & LITHO
Trans 2 EPA ID:	CAR000187922
Trans 2 Name:	RUST AND SONS
TSDF EPA ID:	CAD097030993
Trans Name:	EVOQUA WATER TECHNOLOGIES CORP
TSDF Alt EPA ID:	Not reported
TSDF Alt Name:	Not reported
Waste Code Description:	134 - Aqueous solution with <10% total organic residues
RCRA Code:	Not reported
Meth Code:	H141 - Storage, Bulking, And/Or Transfer Off Site--No Treatment/Reovery (H010-H129) Or (H131-H135)
Quantity Tons:	0.6552
Waste Quantity:	156
Quantity Unit:	G
Additional Code 1:	Not reported
Additional Code 2:	Not reported
Additional Code 3:	Not reported
Additional Code 4:	Not reported
Additional Code 5:	Not reported

Shipment Date:	20140702
Creation Date:	12/16/2014 22:15:17
Receipt Date:	20140711
Manifest ID:	011635957JJK
Trans EPA ID:	CAR000009910
Trans Name:	CALIFORNIA ENVIRONMENTAL & LITHO
Trans 2 EPA ID:	CAR000187922
Trans 2 Name:	RUST AND SONS
TSDF EPA ID:	CAD008252405
Trans Name:	PACIFIC RESOURCE RECOVERY SERVICES
TSDF Alt EPA ID:	Not reported
TSDF Alt Name:	Not reported
Waste Code Description:	352 - Other organic solids
RCRA Code:	D001
Meth Code:	H141 - Storage, Bulking, And/Or Transfer Off Site--No Treatment/Reovery (H010-H129) Or (H131-H135)
Quantity Tons:	0.3
Waste Quantity:	600
Quantity Unit:	P
Additional Code 1:	Not reported
Additional Code 2:	Not reported
Additional Code 3:	Not reported
Additional Code 4:	Not reported
Additional Code 5:	Not reported

Additional Info:

Year:	2013
Gen EPA ID:	CAD982487571

Shipment Date:	20130501
Creation Date:	10/8/2013 22:15:15
Receipt Date:	20130515

ETCHED MEDIA CORPORATION (Continued) **1000240225**

Manifest ID:	010625869JJK
Trans EPA ID:	CAR000009910
Trans Name:	CALIFORNIA ENVIRONMENTAL & LITHO
Trans 2 EPA ID:	CAD028277036
Trans 2 Name:	ASBURY ENVIRONMENTAL SERVICES
TSDF EPA ID:	CAD008252405
Trans Name:	PACIFIC RESOURCE RECOVERY SERVICES
TSDF Alt EPA ID:	Not reported
TSDF Alt Name:	Not reported
Waste Code Description:	352 - Other organic solids
RCRA Code:	D001
Meth Code:	H141 - Storage, Bulking, And/Or Transfer Off Site--No Treatment/Reovery (H010-H129) Or (H131-H135)
Quantity Tons:	0.15
Waste Quantity:	300
Quantity Unit:	P
Additional Code 1:	Not reported
Additional Code 2:	Not reported
Additional Code 3:	Not reported
Additional Code 4:	Not reported
Additional Code 5:	Not reported

Shipment Date:	20130430
Creation Date:	7/25/2013 22:15:10
Receipt Date:	20130430
Manifest ID:	009479448JJK
Trans EPA ID:	CAD003963592
Trans Name:	ECS REFINING
Trans 2 EPA ID:	Not reported
Trans 2 Name:	Not reported
TSDF EPA ID:	CAD003963592
Trans Name:	ECS REFINING
TSDF Alt EPA ID:	Not reported
TSDF Alt Name:	Not reported
Waste Code Description:	541 - Photochemicals / photo processing waste
RCRA Code:	D011
Meth Code:	H010 - Metals Recovery Including Retoring,Smelting,Chemicals,Ect
Quantity Tons:	0.3753
Waste Quantity:	90
Quantity Unit:	G
Additional Code 1:	Not reported
Additional Code 2:	Not reported
Additional Code 3:	Not reported
Additional Code 4:	Not reported
Additional Code 5:	Not reported

Additional Info:

Year:	2012
Gen EPA ID:	CAD982487571

Shipment Date:	20121010
Creation Date:	4/15/2013 22:15:20
Receipt Date:	20121031
Manifest ID:	008190046JJK
Trans EPA ID:	CAR000009910
Trans Name:	CALIFORNIA ENVIRONMENTAL & LITHO
Trans 2 EPA ID:	CAD028277036

ETCHED MEDIA CORPORATION (Continued) **1000240225**

Trans 2 Name:	ASBURY ENVIRONMENTAL SERVICES
TSDF EPA ID:	CAD008252405
Trans Name:	PACIFIC RESOURCE RECOVERY SERVICES
TSDF Alt EPA ID:	Not reported
TSDF Alt Name:	Not reported
Waste Code Description:	352 - Other organic solids
RCRA Code:	D001
Meth Code:	H141 - Storage, Bulking, And/Or Transfer Off Site--No Treatment/Reovery (H010-H129) Or (H131-H135)
Quantity Tons:	0.25
Waste Quantity:	500
Quantity Unit:	P
Additional Code 1:	Not reported
Additional Code 2:	Not reported
Additional Code 3:	Not reported
Additional Code 4:	Not reported
Additional Code 5:	Not reported
Shipment Date:	20120118
Creation Date:	3/27/2012 20:30:35
Receipt Date:	20120131
Manifest ID:	008182057JJK
Trans EPA ID:	CAR000009910
Trans Name:	CALIFORNIA ENVIRONMENTAL & LITHO
Trans 2 EPA ID:	CAD028277036
Trans 2 Name:	ASBURY ENVIRONMENTAL SERVICES
TSDF EPA ID:	CAD097030993
Trans Name:	SIEMENS WATER TECHNOLOGIES CORP
TSDF Alt EPA ID:	Not reported
TSDF Alt Name:	Not reported
Waste Code Description:	352 - Other organic solids
RCRA Code:	Not reported
Meth Code:	H141 - Storage, Bulking, And/Or Transfer Off Site--No Treatment/Reovery (H010-H129) Or (H131-H135)
Quantity Tons:	0.3
Waste Quantity:	600
Quantity Unit:	P
Additional Code 1:	Not reported
Additional Code 2:	Not reported
Additional Code 3:	Not reported
Additional Code 4:	Not reported
Additional Code 5:	Not reported

Additional Info:

Year:	2011
Gen EPA ID:	CAD982487571
Shipment Date:	20111025
Creation Date:	1/6/2012 18:30:33
Receipt Date:	20111025
Manifest ID:	009479012JJK
Trans EPA ID:	CAD003963592
Trans Name:	ECS REFINING
Trans 2 EPA ID:	Not reported
Trans 2 Name:	Not reported
TSDF EPA ID:	CAD003963592
Trans Name:	ECS REFINING

ETCHED MEDIA CORPORATION (Continued) **1000240225**

TSDF Alt EPA ID:	Not reported
TSDF Alt Name:	Not reported
Waste Code Description:	541 - Photochemicals / photo processing waste
RCRA Code:	D011
Meth Code:	H141 - Storage, Bulking, And/Or Transfer Off Site--No Treatment/Reovery (H010-H129) Or (H131-H135)
Quantity Tons:	0.3753
Waste Quantity:	90
Quantity Unit:	G
Additional Code 1:	Not reported
Additional Code 2:	Not reported
Additional Code 3:	Not reported
Additional Code 4:	Not reported
Additional Code 5:	Not reported
Shipment Date:	20110706
Creation Date:	11/16/2012 22:15:09
Receipt Date:	20110725
Manifest ID:	004403653FLE
Trans EPA ID:	MAD039322250
Trans Name:	CLEAN HARBORS ENVIRONMENTAL SERVICES INC
Trans 2 EPA ID:	MAD039322250
Trans 2 Name:	CLEAN HARBORS ENVIRO
TSDF EPA ID:	NED981723513
Trans Name:	CLEAN HARBORS ENV SERVICES INC
TSDF Alt EPA ID:	Not reported
TSDF Alt Name:	Not reported
Waste Code Description:	352 - Other organic solids
RCRA Code:	Not reported
Meth Code:	H040 - Incineration--Thermal Destruction Other Than Use As A Fuel
Quantity Tons:	0.25
Waste Quantity:	500
Quantity Unit:	P
Additional Code 1:	Not reported
Additional Code 2:	Not reported
Additional Code 3:	Not reported
Additional Code 4:	Not reported
Additional Code 5:	Not reported

CERS:

Name:	ETCHED MEDIA CORP
Address:	101 GILMAN AVENUE
City,State,Zip:	CAMPBELL, CA 95008-3005
Site ID:	466856
CERS ID:	110001197106
CERS Description:	US EPA Air Emission Inventory System (EIS)

Affiliation:

Affiliation Type Desc:	Environmental Contact
Entity Name:	FARID GHANTOUS
Entity Title:	VP
Affiliation Address:	101 GILMAN AVE
Affiliation City:	CAMPBELL
Affiliation State:	CA
Affiliation Country:	Not reported
Affiliation Zip:	Not reported
Affiliation Phone:	,

ETCHED MEDIA CORPORATION (Continued) **1000240225**

Name: ETCHED MEDIA CORP
Address: 101 GILMAN AV
City,State,Zip: CAMPBELL, CA 95008
Site ID: 28727
CERS ID: 10343815
CERS Description: Chemical Storage Facilities

Violations:

Site ID: 28727
Site Name: ETCHED MEDIA CORP
Violation Date: 08-21-2017
Citation: HSC 6.5 25123.3(h)(2) - California Health and Safety Code, Chapter 6.5, Section(s) 25123.3(h)(2)
Violation Description: Failure to determine the status of any hazardous waste if a signed copy of the manifest isn t received within 35 days of the date the waste was accepted by the initial transporter and/or to submit an Exception Report to DTSC if a signed copy of the manifest isn t received within 60 days of the date the waste was accepted by the initial transporter.
Violation Notes: Returned to compliance on 09/10/2017. Manifests 014375887JJK (9/10/15) and 012249177JJK and 012249178JJK (10/29/14) did not have the TSDF copies available for review.
Violation Division: Santa Clara County Environmental Health
Violation Program: HW
Violation Source: CERS,

Site ID: 28727
Site Name: ETCHED MEDIA CORP
Violation Date: 10-22-2014
Citation: HSC 6.5 Multiple - California Health and Safety Code, Chapter 6.5, Section(s) Multiple
Violation Description: Tiered Permitting Program - Administration/Documentation - General
Violation Notes: Returned to compliance on 09/10/2017. The last annual submittal on CERS was incomplete in that it does not include a plot plan, closure cost estimate, or tank assessment. These items are marked "stored at facility". This option may only be used if agreed to by DEH and for information which is trade secret. PLEASE UPLOAD THE ABOVE NOTED INFO TO CERS. Also, please modify the "unit page" to indicate the system is three tanks (rinse collection, holding tank, treatment tank) instead of two.
Violation Division: Santa Clara County Environmental Health
Violation Program: PBR
Violation Source: CERS,

Site ID: 28727
Site Name: ETCHED MEDIA CORP
Violation Date: 08-21-2017
Citation: HSC 6.5 Multiple - California Health and Safety Code, Chapter 6.5, Section(s) Multiple
Violation Description: Tiered Permitting - Administration/Documentation - General
Violation Notes: Returned to compliance on 09/10/2017. Facility failed to annually notify of PBR permit activities in 2015. Treatment operations ceased in 2016. Notification of ceasing of activities submitted during inspection. NO CORRECTIVE ACTION REQUIRED.
Violation Division: Santa Clara County Environmental Health
Violation Program: PBR
Violation Source: CERS,

ETCHED MEDIA CORPORATION (Continued) **1000240225**

Site ID:	28727
Site Name:	ETCHED MEDIA CORP
Violation Date:	10-22-2014
Citation:	HSC 6.5 Multiple - California Health and Safety Code, Chapter 6.5, Section(s) Multiple
Violation Description:	Haz Waste Generator Program - Administration/Documentation - General
Violation Notes:	Returned to compliance on 11/17/2014. Response to 4/27/10 inspection was not received.
Violation Division:	Santa Clara County Environmental Health
Violation Program:	HW
Violation Source:	CERS,

Site ID:	28727
Site Name:	ETCHED MEDIA CORP
Violation Date:	10-22-2014
Citation:	22 CCR 12 66262.34(d) - California Code of Regulations, Title 22, Chapter 12, Section(s) 66262.34(d)
Violation Description:	Failure to dispose of hazardous waste within 180 days (or 270 if waste is transported over 200 miles) for the generator who generates less than 1000 kilogram per month, but more than 100 kilograms per month.
Violation Notes:	Returned to compliance on 11/17/2014. Reveiw of manifests show a time period of more thank 180 days (5/1/13 to 7/2/14) between shipment of contaminated debris. The 2014 manifest (011635957JJK) shows shipment of two drums of debris. Additionally silver waste was not shipped for over one year (4/30/13 to 9/30/14).
Violation Division:	Santa Clara County Environmental Health
Violation Program:	HW
Violation Source:	CERS,

Site ID:	28727
Site Name:	ETCHED MEDIA CORP
Violation Date:	10-22-2014
Citation:	22 CCR 45 67450.13(b) - California Code of Regulations, Title 22, Chapter 45, Section(s) 67450.13(b)
Violation Description:	Failure to prepare a written estimate of the cost of closing each unit which includes the cost that would be incurred for closing a treatment unit when using the owner or operator or generator's own staff and/or personal equipment taking into account any salvage value that may be realized from the sale of wastes, facility structure or equipment, land or other facility assets. This estimate shall be submitted as an attachment to the Certification of Financial Assurance for Permit by Rule and Conditionally Authorized Operations/ Maintenance page(s) of the Unified Program Consolidated Form (x/99)).
Violation Notes:	Returned to compliance on 11/17/2014. Closure cost estimate accounts for removal of non-treated wastes (does not need) but does not include the cost of lab analysis for confirmation samples as called for in the closure plan. Please modify the cost estimate and post the modified document to CERS.
Violation Division:	Santa Clara County Environmental Health
Violation Program:	PBR
Violation Source:	CERS,

Site ID:	28727
Site Name:	ETCHED MEDIA CORP
Violation Date:	10-22-2014
Citation:	22 CCR 12 66262.34(f) - California Code of Regulations, Title 22, Chapter 12, Section(s) 66262.34(f)

ETCHED MEDIA CORPORATION (Continued) **1000240225**

Violation Description: Failure to properly label hazardous waste accumulation containers with the following requirements: "Hazardous Waste", name and address of the generator, physical and chemical characteristics of the Hazardous Waste, and starting accumulation date.
Violation Notes: Returned to compliance on 11/17/2014. Two step cans in screen ink room had hazardous waste labels affixed to them, but the labels were illegible. 55 gallon drum of paint waste is being stored ina 70 gallon overpack drum, and because of nesting, label is not available for review. STRONGLY RECOMMEND PUTTING LABEL ON PAINT DRUM ON OUTER DRUM (MAY PUT IN ZIPLOC OR OTHER SLEEVE FRO REMOVAL AND AFFIX TO PAINT DRUM PRIOR TO SHIPMENT)
Violation Division: Santa Clara County Environmental Health
Violation Program: HW
Violation Source: CERS,

Site ID: 28727
Site Name: ETCHED MEDIA CORP
Violation Date: 10-22-2014
Citation: 22 CCR 12 66262.23(a)(4) - California Code of Regulations, Title 22, Chapter 12, Section(s) 66262.23(a)(4)
Violation Description: Failure to send hazardous waste manifest copies to DTSC.
Violation Notes: Returned to compliance on 11/17/2014. Mr. Ghantous noted that he had been told that manifests no longer needed to be submitted to DTSC, and that the last couple of copies had not been submitted.
Violation Division: Santa Clara County Environmental Health
Violation Program: HW
Violation Source: CERS,

Site ID: 28727
Site Name: ETCHED MEDIA CORP
Violation Date: 08-21-2017
Citation: 40 CFR 1 265.31 - U.S. Code of Federal Regulations, Title 40, Chapter 1, Section(s) 265.31
Violation Description: Failure to maintain and operate the facility to minimize the possibility of a fire, explosion, or any unplanned sudden or non-sudden release of hazardous waste or hazardous waste constituents to air, soil, or surface water which could threaten human health or the environment.
Violation Notes: Returned to compliance on 09/10/2017. Crystallization was noted around and under a pipe from the etch tool. Crystals were fully contained within poly secondary containment unit, but need to be cleaned and removed regularly or pipe fixed so to prevent leakage.
Violation Division: Santa Clara County Environmental Health
Violation Program: HW
Violation Source: CERS,

Site ID: 28727
Site Name: ETCHED MEDIA CORP
Violation Date: 08-21-2017
Citation: 22 CCR 45 67450.3(c)(8) - California Code of Regulations, Title 22, Chapter 45, Section(s) 67450.3(c)(8)
Violation Description: Failure to maintain the required documents at the facility where the FTU is operating and upon request make these documents available to authorized agency, DTSC, the CUPA, or EPA, or local government agency.
Violation Notes: Returned to compliance on 09/10/2017. Either locate or create a closure plan that addresses the closure of the treatment unit. You may use the general steps outlined in the closure cost estimate as a guide

ETCHED MEDIA CORPORATION (Continued) **1000240225**

to determining the steps that will be taken to close the unit once it is no longer used for the management of waste.
Violation Division: Santa Clara County Environmental Health
Violation Program: PBR
Violation Source: CERS,

Evaluation:
Eval General Type: Compliance Evaluation Inspection
Eval Date: 08-21-2017
Violations Found: Yes
Eval Type: Routine done by local agency
Eval Notes: Facility has ceased operation of treatment in its system. Waste is now pumped from the etch tool to the holding tank, where it is directly transferred to barrels for offiste transportation. According to logs available for review, last treatment in system occurred 5/26/16. --Waste is currently being stored/stockpiled while drums being delivered. Original delivery provided poly drums which were then indicated to not be proper containers, needing stainless steel drums. Site could not locate its closure plan to address the immanent dismantling and removal of the filter press. All other components of the system are slated to remain in use as hazardous waste storage/transfer containers. SITE WILL BE PLACED INTO "DEFERRED CLOSURE". IN THIS STATE, SITE AGREES THAT FULL PBR CLOSURE STANDARDS APPLY ALL PARTS OF THE TREATMENT SYSTEM, AND AT THE TIME THAT THE SYSTEM (OR COMPONENTS) ARE REMOVED FROM SERVICE, THEY WILL BE CLOSED ACCORDING TO THE PLAN AND UNDER PERMIT AND [Truncated]
Eval Division: Santa Clara County Environmental Health
Eval Program: PBR
Eval Source: CERS,

Eval General Type: Compliance Evaluation Inspection
Eval Date: 08-21-2017
Violations Found: Yes
Eval Type: Routine done by local agency
Eval Notes: Site generates waste from the etching of metal, screen printing (both plate making and inks) and painting. Wastes are collected in containers and removed under EPA ID CAD982487571 G020C: Drums used for consolidation of waste were all missing the properties and hazards of the wastes. Each drum was marked with this information during the inspection. Both ink and paint wastes are consolidated to same drum for disposal. Booth filters will be managed as HW once removed. Site may wish to utilize satellite accumulation to extend life of storage of waste. Literature provided and requirements discussed. Inspections of waste areas done weekly. Logging inspection of nitric etch system room/drums. Strongly recommend replacing labels on step cans in ink room. Labels are becoming difficult to read due to drips.
Eval Division: Santa Clara County Environmental Health
Eval Program: HW
Eval Source: CERS,

Eval General Type: Compliance Evaluation Inspection
Eval Date: 10-14-2014
Violations Found: No
Eval Type: Routine done by local agency
Eval Notes: Occupancy ID: 4725
Eval Division: Santa Clara County Fire Department
Eval Program: HMRRP

ETCHED MEDIA CORPORATION (Continued) **1000240225**

Eval Source: CERS,

Eval General Type: Compliance Evaluation Inspection
Eval Date: 10-22-2014
Violations Found: Yes
Eval Type: Routine done by local agency
Eval Notes: Facility does various activities to print, etch, silkscreen and otherwise create nameplate and identifier devices. Shop consists of an etch room, platemaker and resist strip area, photoplate/film developer, screen and ink room, paint area (with paint booth), and ink room. Photoresist (AZ Aquablue) is washed and solution is recycled through machine until spent. Completed pH calculation for solution (12.28) and fish bioassay (all lived) on waste to demonstrate non-hazardous. Etch room captures spent nitric acid and rinse from etching of plates (95% magnesium, 1% zinc). Waste generated at etch machine as well as at rinse table. -Waste is treated onsite as part of PBR system. Film developer with silver is collected and shipped offsite using manifest. Screen wash via wipe with papertowels. collected in step cans and transferred to consolidation drum at end of each day. Ink in ink cups at point of use is removed and captured for re-use. Ink being used does not expire [Truncated]
Eval Division: Santa Clara County Environmental Health
Eval Program: HW
Eval Source: CERS,

Eval General Type: Compliance Evaluation Inspection
Eval Date: 10-22-2014
Violations Found: Yes
Eval Type: Routine done by local agency
Eval Notes: Facility runs onsite batch treatment system for removal of zinc from nitric acid etch process of magnesium plates. System is three tanks and one filter press. Spent etch and rinse is piped from tool to hold, then to treat tank for pH adjust and floc. Sludge is pressed dry. Rinse water from plate rinse station comingles with spent etch prior to treatment. Have submitted information on CERS (12/13/13 submittal) Reviewed the following: PBR treatment notification forms (facility and unit pages) Closure cost estimate and financial responsibility -Facility closure cost <10K Waste analysis plan and closure plan in DEH file, created in 2007 in response to inspection. Logs of treatment indicate batch treatment of 100 gallon batches on 1/2, 4/25, 5/16, and 9/17. logs note flow meter amounts (total quantity treated) as well as pH readings with date and initials of inspector.
Eval Division: Santa Clara County Environmental Health
Eval Program: PBR
Eval Source: CERS,

Eval General Type: Compliance Evaluation Inspection
Eval Date: 11-06-2013
Violations Found: No
Eval Type: Routine done by local agency
Eval Notes: Occupancy ID: 4725
Eval Division: Santa Clara County Fire Department
Eval Program: HMRRP
Eval Source: CERS,

Eval General Type: Compliance Evaluation Inspection
Eval Date: 11-22-2019

ETCHED MEDIA CORPORATION (Continued) **1000240225**

Violations Found: No
Eval Type: Routine done by local agency
Eval Notes: Occupany ID: 4725
Eval Division: Santa Clara County Fire Department
Eval Program: HMRRP
Eval Source: CERS,

Eval General Type: Compliance Evaluation Inspection
Eval Date: 10-19-2017
Violations Found: No
Eval Type: Routine done by local agency
Eval Notes: Occupancy ID: 4725
Eval Division: Santa Clara County Fire Department
Eval Program: HMRRP
Eval Source: CERS,

Eval General Type: Compliance Evaluation Inspection
Eval Date: 11-09-2016
Violations Found: No
Eval Type: Routine done by local agency
Eval Notes: Occupancy ID: 4725
Eval Division: Santa Clara County Fire Department
Eval Program: HMRRP
Eval Source: CERS,

Enforcement Action:
Site ID: 28727
Site Name: ETCHED MEDIA CORP
Site Address: 101 GILMAN AV
Site City: CAMPBELL
Site Zip: 95008
Enf Action Date: 10-22-2014
Enf Action Type: Notice of Violation (Unified Program)
Enf Action Description: Notice of Violation Issued by the Inspector at the Time of Inspection
Enf Action Notes: Not reported
Enf Action Division: Santa Clara County Environmental Health
Enf Action Program: PBR
Enf Action Source: CERS,

Site ID: 28727
Site Name: ETCHED MEDIA CORP
Site Address: 101 GILMAN AV
Site City: CAMPBELL
Site Zip: 95008
Enf Action Date: 10-22-2014
Enf Action Type: Notice of Violation (Unified Program)
Enf Action Description: Notice of Violation Issued by the Inspector at the Time of Inspection
Enf Action Notes: Not reported
Enf Action Division: Santa Clara County Environmental Health
Enf Action Program: HW
Enf Action Source: CERS,

Affiliation:
Affiliation Type Desc: CUPA District
Entity Name: Santa Clara County Environmental Health
Entity Title: Not reported

ETCHED MEDIA CORPORATION (Continued) **1000240225**

Affiliation Address:	1555 Berger Drive, Suite 300
Affiliation City:	San Jose
Affiliation State:	CA
Affiliation Country:	Not reported
Affiliation Zip:	95112-2716
Affiliation Phone:	(408) 918-3400,

Affiliation Type Desc:	Parent Corporation
Entity Name:	ETCHED MEDIA CORP
Entity Title:	Not reported
Affiliation Address:	Not reported
Affiliation City:	Not reported
Affiliation State:	Not reported
Affiliation Country:	Not reported
Affiliation Zip:	Not reported
Affiliation Phone:	,

Affiliation Type Desc:	Environmental Contact
Entity Name:	Farid Ghantous
Entity Title:	Not reported
Affiliation Address:	101 Gilman Ave
Affiliation City:	Campbell
Affiliation State:	CA
Affiliation Country:	Not reported
Affiliation Zip:	95008
Affiliation Phone:	,

Affiliation Type Desc:	Document Preparer
Entity Name:	Farid Ghantous
Entity Title:	Not reported
Affiliation Address:	Not reported
Affiliation City:	Not reported
Affiliation State:	Not reported
Affiliation Country:	Not reported
Affiliation Zip:	Not reported
Affiliation Phone:	,

Affiliation Type Desc:	Facility Mailing Address
Entity Name:	Mailing Address
Entity Title:	Not reported
Affiliation Address:	101 GILMAN AV
Affiliation City:	CAMPBELL
Affiliation State:	CA
Affiliation Country:	Not reported
Affiliation Zip:	95008
Affiliation Phone:	,

Affiliation Type Desc:	Identification Signer
Entity Name:	farid g
Entity Title:	president
Affiliation Address:	Not reported
Affiliation City:	Not reported
Affiliation State:	Not reported
Affiliation Country:	Not reported
Affiliation Zip:	Not reported
Affiliation Phone:	,

ETCHED MEDIA CORPORATION (Continued) **1000240225**

Affiliation Type Desc:	Legal Owner
Entity Name:	Elias Antoun
Entity Title:	Not reported
Affiliation Address:	101 GILMAN AV
Affiliation City:	CAMPBELL
Affiliation State:	CA
Affiliation Country:	United States
Affiliation Zip:	95008
Affiliation Phone:	(408) 374-6895,

Affiliation Type Desc:	Onsite Treatment Unit Owner Operator
Entity Name:	Farid Ghantous
Entity Title:	Not reported
Affiliation Address:	Not reported
Affiliation City:	Not reported
Affiliation State:	Not reported
Affiliation Country:	Not reported
Affiliation Zip:	Not reported
Affiliation Phone:	,

Affiliation Type Desc:	Operator
Entity Name:	Farid Ghantous
Entity Title:	Not reported
Affiliation Address:	Not reported
Affiliation City:	Not reported
Affiliation State:	Not reported
Affiliation Country:	Not reported
Affiliation Zip:	Not reported
Affiliation Phone:	(408) 874-6812,

Affiliation Type Desc:	Property Owner
Entity Name:	Antoun Trust
Entity Title:	Not reported
Affiliation Address:	101 Gilman Ave
Affiliation City:	campbell
Affiliation State:	CA
Affiliation Country:	United States
Affiliation Zip:	95008
Affiliation Phone:	(408) 874-6812,

HWTS:

Name:	ETCHED MEDIA CORP
Address:	101 GILMAN AVE
Address 2:	Not reported
City,State,Zip:	CAMPBELL, CA 95008
EPA ID:	CAD982487571
Inactive Date:	06/30/2020
Create Date:	06/29/1990
Last Act Date:	Not reported
Mailing Name:	Not reported
Mailing Address:	900 OLINDER CT
Mailing Address 2:	Not reported
Mailing City,State,Zip:	SAN JOSE, CA 95122
Owner Name:	ETCHED MEDIA CORP
Owner Address:	1890 DRY CREEK RD
Owner Address 2:	Not reported

ETCHED MEDIA CORPORATION (Continued) **1000240225**

Owner City,State,Zip:	SAN JOSE, CA 951240000
Owner Phone:	Not reported
Owner Fax:	Not reported
Contact Name:	FARID GHANTOUS/PRESIDENT
Contact Address:	900 OLINDER CT
Contact Address 2:	Not reported
City,State,Zip:	SAN JOSE, CA 95122
Contact Phone:	Not reported
Contact Fax:	Not reported
Facility Status:	Inactive
Facility Type:	PERMANENT
Category:	FEDERAL
Latitude:	37.285904
Longitude:	-121.940393

NAICS:

EPA ID:	CAD982487571
Create Date:	2002-03-14 16:36:27.000
NAICS Code:	33995
NAICS Description:	Sign Manufacturing
Issued EPA ID Date:	1990-06-29 00:00:00
Inactive Date:	2020-06-30 00:00:00
Facility Name:	ETCHED MEDIA CORP
Facility Address:	101 GILMAN AVE
Facility Address 2:	Not reported
Facility City:	CAMPBELL
Facility County:	Not reported
Facility State:	CA
Facility Zip:	950080000

AB261 **ETCHED MEDIA CORP.** **ENVIROSTOR** **S118757440**
NNE **101 GILMAN AVENUE** **N/A**
1/8-1/4 **CAMPBELL, CA 95008**
0.233 mi.
1232 ft. **Site 6 of 7 in cluster AB**

Relative:
Lower

Actual:
199 ft.

ENVIROSTOR:

Name:	ETCHED MEDIA CORP.
Address:	101 GILMAN AVENUE
City,State,Zip:	CAMPBELL, CA 95008
Facility ID:	71003079
Status:	No Action Required
Status Date:	04/25/2002
Site Code:	Not reported
Site Type:	Tiered Permit
Site Type Detailed:	Tiered Permit
Acres:	0
NPL:	NO
Regulatory Agencies:	NONE SPECIFIED
Lead Agency:	NONE SPECIFIED
Program Manager:	Not reported
Supervisor:	Mark Piros
Division Branch:	Cleanup Berkeley
Assembly:	23
Senate:	13
Special Program:	Not reported
Restricted Use:	NO

ETCHED MEDIA CORP. (Continued) **S118757440**

Site Mgmt Req: NONE SPECIFIED
Funding: Not reported
Latitude: 37.28585
Longitude: -121.9404
APN: NONE SPECIFIED
Past Use: NONE SPECIFIED
Potential COC: NONE SPECIFIED
Confirmed COC: NONE SPECIFIED
Potential Description: NONE SPECIFIED
Alias Name: CAD982487571
Alias Type: EPA Identification Number
Alias Name: 110001197106
Alias Type: EPA (FRS #)
Alias Name: 71003079
Alias Type: Envirostor ID Number

Completed Info:
Completed Area Name: PROJECT WIDE
Completed Sub Area Name: Not reported
Completed Document Type: Phase I Verification
Completed Date: 04/25/2002
Comments: Not reported

Completed Area Name: PROJECT WIDE
Completed Sub Area Name: Not reported
Completed Document Type: Phase 1
Completed Date: 04/25/2002
Comments: Not reported

Future Area Name: Not reported
Future Sub Area Name: Not reported
Future Document Type: Not reported
Future Due Date: Not reported
Schedule Area Name: Not reported
Schedule Sub Area Name: Not reported
Schedule Document Type: Not reported
Schedule Due Date: Not reported
Schedule Revised Date: Not reported

262
NW
1/8-1/4
0.239 mi.
1260 ft.

DONALD BARNETSON **RCRA NonGen / NLR** **1027089688**
189 SUNNYSIDE AVENUE **CAC003162165**
CAMPBELL, CA 95008

Relative:
Lower

Actual:
207 ft.

RCRA Listings:
Date Form Received by Agency: 20220216
Handler Name: Donald Barnetson
Handler Address: 189 SUNNYSIDE AVENUE
Handler City,State,Zip: CAMPBELL, CA 95008
EPA ID: CAC003162165
Contact Name: DONALD BARNETSON
Contact Address: 189 SUNNYSIDE AVENUE
Contact City,State,Zip: CAMPBELL, CA 95008
Contact Telephone: 408-666-4932
Contact Fax: Not reported
Contact Email: GISELLE.ESPIRITU@SYNERGYCOMPANIES.ORG
Contact Title: Not reported

DONALD BARNETSON (Continued) **1027089688**

EPA Region:	09
Land Type:	Not reported
Federal Waste Generator Description:	Not a generator, verified
Non-Notifier:	Not reported
Biennial Report Cycle:	Not reported
Accessibility:	Not reported
Active Site Indicator:	Not reported
State District Owner:	Not reported
State District:	Not reported
Mailing Address:	189 SUNNYSIDE AVENUE
Mailing City,State,Zip:	CAMPBELL, CA 95008
Owner Name:	Donald Barnetson
Owner Type:	Other
Operator Name:	Donald Barnetson
Operator Type:	Other
Short-Term Generator Activity:	No
Importer Activity:	No
Mixed Waste Generator:	No
Transporter Activity:	No
Transfer Facility Activity:	No
Recycler Activity with Storage:	No
Small Quantity On-Site Burner Exemption:	No
Smelting Melting and Refining Furnace Exemption:	No
Underground Injection Control:	No
Off-Site Waste Receipt:	No
Universal Waste Indicator:	No
Universal Waste Destination Facility:	No
Federal Universal Waste:	No
Active Site State-Reg Handler:	---
Federal Facility Indicator:	Not reported
Hazardous Secondary Material Indicator:	N
Sub-Part K Indicator:	Not reported
2018 GPRA Permit Baseline:	Not on the Baseline
2018 GPRA Renewals Baseline:	Not on the Baseline
202 GPRA Corrective Action Baseline:	No
Subject to Corrective Action Universe:	No
Non-TSDFs Where RCRA CA has Been Imposed Universe:	No
Corrective Action Priority Ranking:	No NCAPS ranking
Environmental Control Indicator:	No
Institutional Control Indicator:	No
Human Exposure Controls Indicator:	N/A
Groundwater Controls Indicator:	N/A
Significant Non-Complier Universe:	No
Unaddressed Significant Non-Complier Universe:	No
Addressed Significant Non-Complier Universe:	No
Significant Non-Complier With a Compliance Schedule Universe:	No
Financial Assurance Required:	Not reported
Handler Date of Last Change:	20220216
Recognized Trader-Importer:	No
Recognized Trader-Exporter:	No
Importer of Spent Lead Acid Batteries:	No
Exporter of Spent Lead Acid Batteries:	No
Recycler Activity Without Storage:	No
Manifest Broker:	No
Sub-Part P Indicator:	No

DONALD BARNETSON (Continued) **1027089688**

Handler - Owner Operator:

Owner/Operator Indicator:	Owner
Owner/Operator Name: DONALD BARNETSON	
Legal Status:	Other
Date Became Current:	Not reported
Date Ended Current:	Not reported
Owner/Operator Address:	189 SUNNYSIDE AVENUE
Owner/Operator City,State,Zip:	CAMPBELL, CA 95008
Owner/Operator Telephone:	408-666-4932
Owner/Operator Telephone Ext:	Not reported
Owner/Operator Fax:	Not reported
Owner/Operator Email:	Not reported

Owner/Operator Indicator:	Operator
Owner/Operator Name: DONALD BARNETSON	
Legal Status:	Other
Date Became Current:	Not reported
Date Ended Current:	Not reported
Owner/Operator Address:	189 SUNNYSIDE AVENUE
Owner/Operator City,State,Zip:	CAMPBELL, CA 95008
Owner/Operator Telephone:	408-666-4932
Owner/Operator Telephone Ext:	Not reported
Owner/Operator Fax:	Not reported
Owner/Operator Email:	Not reported

Historic Generators:

Receive Date:	20220216
Handler Name: DONALD BARNETSON	
Federal Waste Generator Description:	Not a generator, verified
State District Owner:	Not reported
Large Quantity Handler of Universal Waste:	No
Recognized Trader Importer:	No
Recognized Trader Exporter:	No
Spent Lead Acid Battery Importer:	No
Spent Lead Acid Battery Exporter:	No
Current Record:	Yes
Non Storage Recycler Activity:	No
Electronic Manifest Broker:	No

List of NAICS Codes and Descriptions:

NAICS Code:	56299
NAICS Description:	ALL OTHER WASTE MANAGEMENT SERVICES

Facility Has Received Notices of Violations:

Violations:	No Violations Found

Evaluation Action Summary:

Evaluations:	No Evaluations Found

263 SE 1/8-1/4 0.243 mi. 1284 ft. | **DALE AND BONNIE TIBBILS**
690 STANFIELD DR
CAMPBELL, CA 95008 | **RCRA NonGen / NLR** | **1025846308**
CAC003026106

Relative: Higher

Actual: 209 ft.

RCRA Listings:

Date Form Received by Agency:	20190726
Handler Name:	Dale And Bonnie Tibbils
Handler Address:	690 STANFIELD DR
Handler City,State,Zip:	CAMPBELL, CA 95008-4918
EPA ID:	CAC003026106
Contact Name:	DALE BONNIE TIBBILS
Contact Address:	690 STANFIELD DR
Contact City,State,Zip:	CAMPBELL, CA 95008-4918
Contact Telephone:	408-313-1845
Contact Fax:	Not reported
Contact Email:	NICOLE@ENV-REM.COM
Contact Title:	Not reported
EPA Region:	09
Land Type:	Not reported
Federal Waste Generator Description:	Not a generator, verified
Non-Notifier:	Not reported
Biennial Report Cycle:	Not reported
Accessibility:	Not reported
Active Site Indicator:	Not reported
State District Owner:	Not reported
State District:	Not reported
Mailing Address:	690 STANFIELD DR
Mailing City,State,Zip:	CAMPBELL, CA 95008-4918
Owner Name:	Dale Bonnie Tibbils
Owner Type:	Other
Operator Name:	Dale Bonnie Tibbils
Operator Type:	Other
Short-Term Generator Activity:	No
Importer Activity:	No
Mixed Waste Generator:	No
Transporter Activity:	No
Transfer Facility Activity:	No
Recycler Activity with Storage:	No
Small Quantity On-Site Burner Exemption:	No
Smelting Melting and Refining Furnace Exemption:	No
Underground Injection Control:	No
Off-Site Waste Receipt:	No
Universal Waste Indicator:	No
Universal Waste Destination Facility:	No
Federal Universal Waste:	No
Active Site State-Reg Handler:	---
Federal Facility Indicator:	Not reported
Hazardous Secondary Material Indicator:	N
Sub-Part K Indicator:	Not reported
2018 GPRA Permit Baseline:	Not on the Baseline
2018 GPRA Renewals Baseline:	Not on the Baseline
202 GPRA Corrective Action Baseline:	No
Subject to Corrective Action Universe:	No
Non-TSDFs Where RCRA CA has Been Imposed Universe:	No
Corrective Action Priority Ranking:	No NCAPS ranking
Environmental Control Indicator:	No
Institutional Control Indicator:	No

DALE AND BONNIE TIBBILS (Continued) **1025846308**

Human Exposure Controls Indicator:	N/A
Groundwater Controls Indicator:	N/A
Significant Non-Complier Universe:	No
Unaddressed Significant Non-Complier Universe:	No
Addressed Significant Non-Complier Universe:	No
Significant Non-Complier With a Compliance Schedule Universe:	No
Financial Assurance Required:	Not reported
Handler Date of Last Change:	20190910
Recognized Trader-Importer:	No
Recognized Trader-Exporter:	No
Importer of Spent Lead Acid Batteries:	No
Exporter of Spent Lead Acid Batteries:	No
Recycler Activity Without Storage:	No
Manifest Broker:	No
Sub-Part P Indicator:	No

Handler - Owner Operator:

Owner/Operator Indicator:	Owner
Owner/Operator Name: DALE BONNIE TIBBILS	
Legal Status:	Other
Date Became Current:	Not reported
Date Ended Current:	Not reported
Owner/Operator Address:	690 STANFIELD DR
Owner/Operator City,State,Zip:	CAMPBELL, CA 95008-4918
Owner/Operator Telephone:	408-313-1845
Owner/Operator Telephone Ext:	Not reported
Owner/Operator Fax:	Not reported
Owner/Operator Email:	Not reported

Owner/Operator Indicator:	Operator
Owner/Operator Name: DALE BONNIE TIBBILS	
Legal Status:	Other
Date Became Current:	Not reported
Date Ended Current:	Not reported
Owner/Operator Address:	690 STANFIELD DR
Owner/Operator City,State,Zip:	CAMPBELL, CA 95008-4918
Owner/Operator Telephone:	408-313-1845
Owner/Operator Telephone Ext:	Not reported
Owner/Operator Fax:	Not reported
Owner/Operator Email:	Not reported

Historic Generators:

Receive Date:	20190726
Handler Name: DALE AND BONNIE TIBBILS	
Federal Waste Generator Description:	Not a generator, verified
State District Owner:	Not reported
Large Quantity Handler of Universal Waste:	No
Recognized Trader Importer:	No
Recognized Trader Exporter:	No
Spent Lead Acid Battery Importer:	No
Spent Lead Acid Battery Exporter:	No
Current Record:	Yes
Non Storage Recycler Activity:	Not reported
Electronic Manifest Broker:	Not reported

DALE AND BONNIE TIBBILS (Continued) **1025846308**

List of NAICS Codes and Descriptions:

NAICS Code:	56299
NAICS Description:	ALL OTHER WASTE MANAGEMENT SERVICES

Facility Has Received Notices of Violations:

Violations:	No Violations Found

Evaluation Action Summary:

Evaluations:	No Evaluations Found

AB264 **ANTOUN PROPERTY** **CPS-SLIC** **S129189007**
NNE **85 GILMAN AVENUE** **BROWNFIELDS** **N/A**
1/8-1/4 **CAMPBELL, CA 95008** **CERS**
0.248 mi.
1307 ft. **Site 7 of 7 in cluster AB**

Relative:
Lower

Actual:
199 ft.

CPS-SLIC:

Name:	ANTOUN PROPERTY
Address:	85 GILMAN AVENUE
City,State,Zip:	CAMPBELL, CA 95008
Region:	STATE
Facility Status:	**Open - Assessment & Interim Remedial Action**
Status Date:	01/09/2023
Global Id:	T10000020779
Lead Agency:	SAN FRANCISCO BAY RWQCB (REGION 2)
Lead Agency Case Number:	Not reported
Latitude:	37.28614
Longitude:	-121.94066
Case Type:	Cleanup Program Site
Case Worker:	RAS
Local Agency:	Not reported
RB Case Number:	Not reported
File Location:	All Files are on GeoTracker or in the Local Agency Database
Potential Media Affected:	Not reported
Potential Contaminants of Concern:	Not reported
EPA Region:	9
Coordinate Source:	Not reported
Cuf Case:	NO
Quantity Released Gallons:	Not reported
Begin Date:	12/09/2022
Leak Reported Date:	Not reported
How Discovered:	Not reported
How Discovered Description:	Not reported
Discharge Source:	Not reported
Discharge Cause:	Not reported
Stop Method:	Not reported
Stop Description:	Not reported
No Further Action Date:	Not reported
CA Water Watershed Name:	Santa Clara - Guadalupe River (205.40)
Dwr Groundwater Subbasin Name:	Santa Clara Valley - Santa Clara (2-009.02)
Disadvantaged Community:	Not reported
CA Enviroscreen 3 Score:	26-30%
CA Enviroscreen 4 Score:	20-25%
Military DOD Site:	No
Facility Project Subtype:	Not reported

ANTOUN PROPERTY (Continued) **S129189007**

RWQCB Region: SAN FRANCISCO BAY RWQCB (REGION 2)
Site History: This case includes a Request for Agency Oversight Application submitted to the Department of Toxics Substances Control (DTSC) and/or the Regional Water Board to determine which state agency will be designated lead agency in accordance with the March 1, 2005, Memorandum of Agreement Between the DTSC, the State Water Resources Control Board, the Regional Water Quality Control Boards and the California Environmental Protection Agency for the Oversight of Investigation and Cleanup Activities at Brownfields Sites.

Click here to access the California GeoTracker records for this facility:

BROWNFIELDS:

Name:	ANTOUN PROPERTY
Address:	85 GILMAN AVENUE
City,State,Zip:	CAMPBELL, CA 95008
Global ID:	T10000020779
Latitude:	37.28614
Longitude:	-121.94066
Project Type:	Cleanup Program Site
Status:	Open - Assessment & Interim Remedial Action
Status Date:	01/09/2023
Lead Agency:	SAN FRANCISCO BAY RWQCB (REGION 2)
Last Correspondence Date:	02/27/2023
Release Type:	Not reported
Contaminant(s) of Concern:	Not reported
Media of Concern:	Not reported
Past Use(s) that Caused Contamination:	Not reported
Human Health Exposure Controlled:	YES
Human Health Exposure Controlled Date:	01/09/2023
Groundwater Migration Controlled:	YES
Groundwater Migration Controlled Date:	01/09/2023
Primary Caseworker Name:	ROSS STEENSON
Primary Caseworker Organization Name:	SAN FRANCISCO BAY RWQCB (REGION 2)
Primary Caseworker Phone Number:	510-622-2445
Primary Caseworker Address:	1515 CLAY ST.; STE 1400
Primary Caseworker Address:	OAKLAND
Primary Caseworker Address:	C
Primary Caseworker Email:	ross.steenson@waterboards.ca.gov

CERS:

Name:	ANTOUN PROPERTY
Address:	85 GILMAN AVENUE
City,State,Zip:	CAMPBELL, CA 95008
Site ID:	634186
CERS ID:	T10000020779
CERS Description:	Cleanup Program Site

Affiliation:

Affiliation Type Desc:	Regional Board Caseworker
Entity Name:	ROSS STEENSON - SAN FRANCISCO BAY RWQCB (REGION 2)
Entity Title:	Not reported
Affiliation Address:	1515 Clay St., Ste 1400
Affiliation City:	OAKLAND
Affiliation State:	CA
Affiliation Country:	Not reported
Affiliation Zip:	Not reported

ANTOUN PROPERTY (Continued) **S129189007**

Affiliation Phone: 5106222445,

AE265 **THE COMMONS OF CAMPBELL** **RCRA NonGen / NLR** **1026720875**
ENE **275 UNION AVENUE** **CAC003221984**
1/8-1/4 **CAMPBELL, CA 95008**
0.248 mi.
1310 ft. **Site 1 of 10 in cluster AE**

Relative:
Lower

Actual:
200 ft.

RCRA Listings:

Date Form Received by Agency:	20230310
Handler Name:	The Commons Of Campbell
Handler Address:	275 UNION AVENUE
Handler City,State,Zip:	CAMPBELL, CA 95008
EPA ID:	CAC003221984
Contact Name:	THE COMMONS OF CAMPBELL
Contact Address:	275 UNION AVENUE
Contact City,State,Zip:	CAMPBELL, CA 95008
Contact Telephone:	408-371-7880
Contact Fax:	510-651-7702
Contact Email:	MICKIEL@PWSEI.COM
Contact Title:	Not reported
EPA Region:	09
Land Type:	Not reported
Federal Waste Generator Description:	Not a generator, verified
Non-Notifier:	Not reported
Biennial Report Cycle:	Not reported
Accessibility:	Not reported
Active Site Indicator:	Not reported
State District Owner:	Not reported
State District:	Not reported
Mailing Address:	275 UNION AVENUE
Mailing City,State,Zip:	CAMPBELL, CA 95008
Owner Name:	The Commons Of Campbell
Owner Type:	Other
Operator Name:	The Commons Of Campbell
Operator Type:	Other
Short-Term Generator Activity:	No
Importer Activity:	No
Mixed Waste Generator:	No
Transporter Activity:	No
Transfer Facility Activity:	No
Recycler Activity with Storage:	No
Small Quantity On-Site Burner Exemption:	No
Smelting Melting and Refining Furnace Exemption:	No
Underground Injection Control:	No
Off-Site Waste Receipt:	No
Universal Waste Indicator:	No
Universal Waste Destination Facility:	No
Federal Universal Waste:	No
Active Site State-Reg Handler:	---
Federal Facility Indicator:	Not reported
Hazardous Secondary Material Indicator:	N
Sub-Part K Indicator:	Not reported
2018 GPRA Permit Baseline:	Not on the Baseline
2018 GPRA Renewals Baseline:	Not on the Baseline
202 GPRA Corrective Action Baseline:	No
Subject to Corrective Action Universe:	No

THE COMMONS OF CAMPBELL (Continued) **1026720875**

Non-TSDFs Where RCRA CA has Been Imposed Universe:	No
Corrective Action Priority Ranking:	No NCAPS ranking
Environmental Control Indicator:	No
Institutional Control Indicator:	No
Human Exposure Controls Indicator:	N/A
Groundwater Controls Indicator:	N/A
Significant Non-Complier Universe:	No
Unaddressed Significant Non-Complier Universe:	No
Addressed Significant Non-Complier Universe:	No
Significant Non-Complier With a Compliance Schedule Universe:	No
Financial Assurance Required:	Not reported
Handler Date of Last Change:	20230311
Recognized Trader-Importer:	No
Recognized Trader-Exporter:	No
Importer of Spent Lead Acid Batteries:	No
Exporter of Spent Lead Acid Batteries:	No
Recycler Activity Without Storage:	No
Manifest Broker:	No
Sub-Part P Indicator:	No

Handler - Owner Operator:

Owner/Operator Indicator:	Owner
Owner/Operator Name: THE COMMONS OF CAMPBELL	
Legal Status:	Other
Date Became Current:	Not reported
Date Ended Current:	Not reported
Owner/Operator Address:	275 UNION AVENUE
Owner/Operator City,State,Zip:	CAMPBELL, CA 95008
Owner/Operator Telephone:	408-371-7880
Owner/Operator Telephone Ext:	Not reported
Owner/Operator Fax:	Not reported
Owner/Operator Email:	Not reported

Owner/Operator Indicator:	Operator
Owner/Operator Name: THE COMMONS OF CAMPBELL	
Legal Status:	Other
Date Became Current:	Not reported
Date Ended Current:	Not reported
Owner/Operator Address:	275 UNION AVENUE
Owner/Operator City,State,Zip:	CAMPBELL, CA 95008
Owner/Operator Telephone:	408-371-7880
Owner/Operator Telephone Ext:	Not reported
Owner/Operator Fax:	Not reported
Owner/Operator Email:	Not reported

Historic Generators:

Receive Date:	20230310
Handler Name: THE COMMONS OF CAMPBELL	
Federal Waste Generator Description:	Not a generator, verified
State District Owner:	Not reported
Large Quantity Handler of Universal Waste:	No
Recognized Trader Importer:	No
Recognized Trader Exporter:	No
Spent Lead Acid Battery Importer:	No
Spent Lead Acid Battery Exporter:	No

THE COMMONS OF CAMPBELL (Continued) **1026720875**

Current Record: Yes
Non Storage Recycler Activity: No
Electronic Manifest Broker: No

List of NAICS Codes and Descriptions:
NAICS Code: 237130
NAICS Description: POWER AND COMMUNICATION LINE AND RELATED STRUCTURES CONSTRUCTION

Facility Has Received Notices of Violations:
Violations: No Violations Found

Evaluation Action Summary:
Evaluations: No Evaluations Found

AE266 **COMMONS APARTMENTS** **RCRA NonGen / NLR** **1024780847**
ENE **275 UNION AVE** **CAC003000812**
1/8-1/4 **CAMPBELL, CA 95008**
0.248 mi.
1310 ft. **Site 2 of 10 in cluster AE**

Relative:
Lower

Actual:
200 ft.

RCRA Listings:

Date Form Received by Agency:	20190212
Handler Name:	Commons Apartments
Handler Address:	275 UNION AVE
Handler City,State,Zip:	CAMPBELL, CA 95008
EPA ID:	CAC003000812
Contact Name:	KALIN GROGOROV
Contact Address:	1100 PARK PLACE SUITE 200
Contact City,State,Zip:	SAN MATEO, CA 94403
Contact Telephone:	510-656-5842
Contact Fax:	Not reported
Contact Email:	CLAUDIA.MIRANDA@ATIRESTORATION.COM
Contact Title:	Not reported
EPA Region:	09
Land Type:	Not reported
Federal Waste Generator Description:	Not a generator, verified
Non-Notifier:	Not reported
Biennial Report Cycle:	Not reported
Accessibility:	Not reported
Active Site Indicator:	Handler Activities
State District Owner:	Not reported
State District:	Not reported
Mailing Address:	1100 PARK PLACE SUITE 200
Mailing City,State,Zip:	SAN MATEO, CA 94403
Owner Name:	Essex Portfolio, Lp
Owner Type:	Other
Operator Name:	Kalin Grogorov
Operator Type:	Other
Short-Term Generator Activity:	No
Importer Activity:	No
Mixed Waste Generator:	No
Transporter Activity:	No
Transfer Facility Activity:	No
Recycler Activity with Storage:	No
Small Quantity On-Site Burner Exemption:	No

COMMONS APARTMENTS (Continued) **1024780847**

Smelting Melting and Refining Furnace Exemption:	No
Underground Injection Control:	No
Off-Site Waste Receipt:	No
Universal Waste Indicator:	Yes
Universal Waste Destination Facility:	Yes
Federal Universal Waste:	No
Active Site State-Reg Handler:	---
Federal Facility Indicator:	Not reported
Hazardous Secondary Material Indicator:	N
Sub-Part K Indicator:	Not reported
2018 GPRA Permit Baseline:	Not on the Baseline
2018 GPRA Renewals Baseline:	Not on the Baseline
202 GPRA Corrective Action Baseline:	No
Subject to Corrective Action Universe:	No
Non-TSDFs Where RCRA CA has Been Imposed Universe:	No
Corrective Action Priority Ranking:	No NCAPS ranking
Environmental Control Indicator:	No
Institutional Control Indicator:	No
Human Exposure Controls Indicator:	N/A
Groundwater Controls Indicator:	N/A
Significant Non-Complier Universe:	No
Unaddressed Significant Non-Complier Universe:	No
Addressed Significant Non-Complier Universe:	No
Significant Non-Complier With a Compliance Schedule Universe:	No
Financial Assurance Required:	Not reported
Handler Date of Last Change:	20190222
Recognized Trader-Importer:	No
Recognized Trader-Exporter:	No
Importer of Spent Lead Acid Batteries:	No
Exporter of Spent Lead Acid Batteries:	No
Recycler Activity Without Storage:	No
Manifest Broker:	No
Sub-Part P Indicator:	No

Handler - Owner Operator:

Owner/Operator Indicator:	Operator
Owner/Operator Name: KALIN GROGOROV	
Legal Status:	Other
Date Became Current:	Not reported
Date Ended Current:	Not reported
Owner/Operator Address:	1100 PARK PLACE SUITE 200
Owner/Operator City,State,Zip:	SAN MATEO, CA 94403
Owner/Operator Telephone:	510-656-5842
Owner/Operator Telephone Ext:	Not reported
Owner/Operator Fax:	Not reported
Owner/Operator Email:	Not reported
Owner/Operator Indicator:	Owner
Owner/Operator Name: ESSEX PORTFOLIO, LP	
Legal Status:	Other
Date Became Current:	Not reported
Date Ended Current:	Not reported
Owner/Operator Address:	1100 PARK PLACE SUITE 200
Owner/Operator City,State,Zip:	SAN MATEO, CA 94403
Owner/Operator Telephone:	510-656-5842
Owner/Operator Telephone Ext:	Not reported

COMMONS APARTMENTS (Continued) **1024780847**

Owner/Operator Fax: Not reported
Owner/Operator Email: Not reported

Historic Generators:
Receive Date: 20190212
Handler Name: COMMONS APARTMENTS
Federal Waste Generator Description: Not a generator, verified
State District Owner: Not reported
Large Quantity Handler of Universal Waste: No
Recognized Trader Importer: No
Recognized Trader Exporter: No
Spent Lead Acid Battery Importer: No
Spent Lead Acid Battery Exporter: No
Current Record: Yes
Non Storage Recycler Activity: Not reported
Electronic Manifest Broker: Not reported

List of NAICS Codes and Descriptions:
NAICS Code: 56299
NAICS Description: ALL OTHER WASTE MANAGEMENT SERVICES

Facility Has Received Notices of Violations:
Violations: No Violations Found

Evaluation Action Summary:
Evaluations: No Evaluations Found

AE267 **THE COMMONS OF CAMPBELL** **RCRA NonGen / NLR** **1026165904**
ENE **275 UNION AVE** **CAC003065934**
1/8-1/4 **CAMPBELL, CA 95008**
0.248 mi.
1310 ft. **Site 3 of 10 in cluster AE**

Relative:
Lower

Actual:
200 ft.

RCRA Listings:
Date Form Received by Agency: 20210108
Handler Name: The Commons Of Campbell
Handler Address: 275 UNION AVE
Handler City,State,Zip: CAMPBELL, CA 95008-3570
EPA ID: CAC003100149
Contact Name: THE COMMONS OF CAMPBELL
Contact Address: 275 UNION AVE
Contact City,State,Zip: CAMPBELL, CA 95008-3570
Contact Telephone: 408-796-4544
Contact Fax: 510-651-7702
Contact Email: MICKIEL@PWSEI.COM
Contact Title: Not reported
EPA Region: 09
Land Type: Not reported
Federal Waste Generator Description: Not a generator, verified
Non-Notifier: Not reported
Biennial Report Cycle: Not reported
Accessibility: Not reported
Active Site Indicator: Not reported
State District Owner: Not reported
State District: Not reported

THE COMMONS OF CAMPBELL (Continued) **1026165904**

Mailing Address:	275 UNION AVE
Mailing City,State,Zip:	CAMPBELL, CA 95008-3570
Owner Name:	The Commons Of Campbell
Owner Type:	Other
Operator Name:	The Commons Of Campbell
Operator Type:	Other
Short-Term Generator Activity:	No
Importer Activity:	No
Mixed Waste Generator:	No
Transporter Activity:	No
Transfer Facility Activity:	No
Recycler Activity with Storage:	No
Small Quantity On-Site Burner Exemption:	No
Smelting Melting and Refining Furnace Exemption:	No
Underground Injection Control:	No
Off-Site Waste Receipt:	No
Universal Waste Indicator:	No
Universal Waste Destination Facility:	No
Federal Universal Waste:	No
Active Site State-Reg Handler:	---
Federal Facility Indicator:	Not reported
Hazardous Secondary Material Indicator:	N
Sub-Part K Indicator:	Not reported
2018 GPRA Permit Baseline:	Not on the Baseline
2018 GPRA Renewals Baseline:	Not on the Baseline
202 GPRA Corrective Action Baseline:	No
Subject to Corrective Action Universe:	No
Non-TSDFs Where RCRA CA has Been Imposed Universe:	No
Corrective Action Priority Ranking:	No NCAPS ranking
Environmental Control Indicator:	No
Institutional Control Indicator:	No
Human Exposure Controls Indicator:	N/A
Groundwater Controls Indicator:	N/A
Significant Non-Complier Universe:	No
Unaddressed Significant Non-Complier Universe:	No
Addressed Significant Non-Complier Universe:	No
Significant Non-Complier With a Compliance Schedule Universe:	No
Financial Assurance Required:	Not reported
Handler Date of Last Change:	20210226
Recognized Trader-Importer:	No
Recognized Trader-Exporter:	No
Importer of Spent Lead Acid Batteries:	No
Exporter of Spent Lead Acid Batteries:	No
Recycler Activity Without Storage:	No
Manifest Broker:	No
Sub-Part P Indicator:	No

Handler - Owner Operator:

Owner/Operator Indicator:	Owner
Owner/Operator Name: THE COMMONS OF CAMPBELL	
Legal Status:	Other
Date Became Current:	Not reported
Date Ended Current:	Not reported
Owner/Operator Address:	275 UNION AVE
Owner/Operator City,State,Zip:	CAMPBELL, CA 95008-3570
Owner/Operator Telephone:	408-796-4544

THE COMMONS OF CAMPBELL (Continued) **1026165904**

Owner/Operator Telephone Ext: Not reported
Owner/Operator Fax: Not reported
Owner/Operator Email: Not reported

Owner/Operator Indicator: Operator
Owner/Operator Name: THE COMMONS OF CAMPBELL
Legal Status: Other
Date Became Current: Not reported
Date Ended Current: Not reported
Owner/Operator Address: 275 UNION AVE
Owner/Operator City,State,Zip: CAMPBELL, CA 95008-3570
Owner/Operator Telephone: 408-796-4544
Owner/Operator Telephone Ext: Not reported
Owner/Operator Fax: Not reported
Owner/Operator Email: Not reported

Historic Generators:
Receive Date: 20210108
Handler Name: THE COMMONS OF CAMPBELL
Federal Waste Generator Description: Not a generator, verified
State District Owner: Not reported
Large Quantity Handler of Universal Waste: No
Recognized Trader Importer: No
Recognized Trader Exporter: No
Spent Lead Acid Battery Importer: No
Spent Lead Acid Battery Exporter: No
Current Record: Yes
Non Storage Recycler Activity: No
Electronic Manifest Broker: No

List of NAICS Codes and Descriptions:
NAICS Code: 237990
NAICS Description: OTHER HEAVY AND CIVIL ENGINEERING CONSTRUCTION

Facility Has Received Notices of Violations:
Violations: No Violations Found

Evaluation Action Summary:
Evaluations: No Evaluations Found

AE268 **THE COMMONS OF CAMPBELL** **RCRA NonGen / NLR** **1026043136**
ENE **275 UNION AVE** **CAC003160603**
1/8-1/4 **CAMPBELL, CA 95008**
0.248 mi.
1310 ft. **Site 4 of 10 in cluster AE**

Relative:
Lower
Actual:
200 ft.

RCRA Listings:
Date Form Received by Agency: 20200922
Handler Name: The Commons Of Campbell
Handler Address: 275 UNION AVE
Handler City,State,Zip: CAMPBELL, CA 95008-3570
EPA ID: CAC003084942
Contact Name: THE COMMONS OF CAMPBELL
Contact Address: 275 UNION AVE
Contact City,State,Zip: CAMPBELL, CA 95008-3570

THE COMMONS OF CAMPBELL (Continued) **1026043136**

Contact Telephone:	408-796-4544
Contact Fax:	510-651-7702
Contact Email:	MICKIEL@PWSEI.COM
Contact Title:	Not reported
EPA Region:	09
Land Type:	Not reported
Federal Waste Generator Description:	Not a generator, verified
Non-Notifier:	Not reported
Biennial Report Cycle:	Not reported
Accessibility:	Not reported
Active Site Indicator:	Not reported
State District Owner:	Not reported
State District:	Not reported
Mailing Address:	275 UNION AVE
Mailing City,State,Zip:	CAMPBELL, CA 95008-3570
Owner Name:	The Commons Of Campbell
Owner Type:	Other
Operator Name:	The Commons Of Campbell
Operator Type:	Other
Short-Term Generator Activity:	No
Importer Activity:	No
Mixed Waste Generator:	No
Transporter Activity:	No
Transfer Facility Activity:	No
Recycler Activity with Storage:	No
Small Quantity On-Site Burner Exemption:	No
Smelting Melting and Refining Furnace Exemption:	No
Underground Injection Control:	No
Off-Site Waste Receipt:	No
Universal Waste Indicator:	No
Universal Waste Destination Facility:	No
Federal Universal Waste:	No
Active Site State-Reg Handler:	---
Federal Facility Indicator:	Not reported
Hazardous Secondary Material Indicator:	N
Sub-Part K Indicator:	Not reported
2018 GPRA Permit Baseline:	Not on the Baseline
2018 GPRA Renewals Baseline:	Not on the Baseline
202 GPRA Corrective Action Baseline:	No
Subject to Corrective Action Universe:	No
Non-TSDFs Where RCRA CA has Been Imposed Universe:	No
Corrective Action Priority Ranking:	No NCAPS ranking
Environmental Control Indicator:	No
Institutional Control Indicator:	No
Human Exposure Controls Indicator:	N/A
Groundwater Controls Indicator:	N/A
Significant Non-Complier Universe:	No
Unaddressed Significant Non-Complier Universe:	No
Addressed Significant Non-Complier Universe:	No
Significant Non-Complier With a Compliance Schedule Universe:	No
Financial Assurance Required:	Not reported
Handler Date of Last Change:	20200927
Recognized Trader-Importer:	No
Recognized Trader-Exporter:	No
Importer of Spent Lead Acid Batteries:	No
Exporter of Spent Lead Acid Batteries:	No
Recycler Activity Without Storage:	No

THE COMMONS OF CAMPBELL (Continued) **1026043136**

Manifest Broker: No
Sub-Part P Indicator: No

Handler - Owner Operator:
Owner/Operator Indicator: Owner
Owner/Operator Name: THE COMMONS OF CAMPBELL
Legal Status: Other
Date Became Current: Not reported
Date Ended Current: Not reported
Owner/Operator Address: 275 UNION AVE
Owner/Operator City,State,Zip: CAMPBELL, CA 95008-3570
Owner/Operator Telephone: 408-796-4544
Owner/Operator Telephone Ext: Not reported
Owner/Operator Fax: Not reported
Owner/Operator Email: Not reported

Owner/Operator Indicator: Operator
Owner/Operator Name: THE COMMONS OF CAMPBELL
Legal Status: Other
Date Became Current: Not reported
Date Ended Current: Not reported
Owner/Operator Address: 275 UNION AVE
Owner/Operator City,State,Zip: CAMPBELL, CA 95008-3570
Owner/Operator Telephone: 408-796-4544
Owner/Operator Telephone Ext: Not reported
Owner/Operator Fax: Not reported
Owner/Operator Email: Not reported

Historic Generators:
Receive Date: 20200922
Handler Name: THE COMMONS OF CAMPBELL
Federal Waste Generator Description: Not a generator, verified
State District Owner: Not reported
Large Quantity Handler of Universal Waste: No
Recognized Trader Importer: No
Recognized Trader Exporter: No
Spent Lead Acid Battery Importer: No
Spent Lead Acid Battery Exporter: No
Current Record: Yes
Non Storage Recycler Activity: Not reported
Electronic Manifest Broker: Not reported

List of NAICS Codes and Descriptions:
NAICS Code: 237990
NAICS Description: OTHER HEAVY AND CIVIL ENGINEERING CONSTRUCTION

Facility Has Received Notices of Violations:
Violations: No Violations Found

Evaluation Action Summary:
Evaluations: No Evaluations Found

AE269 **THE COMMONS** **RCRA NonGen / NLR** **1025860705**
ENE **275 UNION AVE** **CAC003041367**
1/8-1/4 **CAMPBELL, CA 95008**
0.248 mi.
1310 ft. **Site 5 of 10 in cluster AE**

Relative:
Lower

Actual:
200 ft.

RCRA Listings:

Date Form Received by Agency:	20191031
Handler Name:	The Commons
Handler Address:	275 UNION AVE
Handler City,State,Zip:	CAMPBELL, CA 95008
EPA ID:	CAC003041367
Contact Name:	THE COMMONS
Contact Address:	275 UNION AVE
Contact City,State,Zip:	CAMPBELL, CA 95008
Contact Telephone:	408-796-4544
Contact Fax:	510-651-7702
Contact Email:	MICKIEL@PWSEI.COM
Contact Title:	Not reported
EPA Region:	09
Land Type:	Not reported
Federal Waste Generator Description:	Not a generator, verified
Non-Notifier:	Not reported
Biennial Report Cycle:	Not reported
Accessibility:	Not reported
Active Site Indicator:	Not reported
State District Owner:	Not reported
State District:	Not reported
Mailing Address:	275 UNION AVE
Mailing City,State,Zip:	CAMPBELL, CA 95008
Owner Name:	The Commons
Owner Type:	Other
Operator Name:	The Commons
Operator Type:	Other
Short-Term Generator Activity:	No
Importer Activity:	No
Mixed Waste Generator:	No
Transporter Activity:	No
Transfer Facility Activity:	No
Recycler Activity with Storage:	No
Small Quantity On-Site Burner Exemption:	No
Smelting Melting and Refining Furnace Exemption:	No
Underground Injection Control:	No
Off-Site Waste Receipt:	No
Universal Waste Indicator:	No
Universal Waste Destination Facility:	No
Federal Universal Waste:	No
Active Site State-Reg Handler:	---
Federal Facility Indicator:	Not reported
Hazardous Secondary Material Indicator:	N
Sub-Part K Indicator:	Not reported
2018 GPRA Permit Baseline:	Not on the Baseline
2018 GPRA Renewals Baseline:	Not on the Baseline
202 GPRA Corrective Action Baseline:	No
Subject to Corrective Action Universe:	No
Non-TSDFs Where RCRA CA has Been Imposed Universe:	No
Corrective Action Priority Ranking:	No NCAPS ranking
Environmental Control Indicator:	No
Institutional Control Indicator:	No

THE COMMONS (Continued) **1025860705**

Human Exposure Controls Indicator:	N/A
Groundwater Controls Indicator:	N/A
Significant Non-Complier Universe:	No
Unaddressed Significant Non-Complier Universe:	No
Addressed Significant Non-Complier Universe:	No
Significant Non-Complier With a Compliance Schedule Universe:	No
Financial Assurance Required:	Not reported
Handler Date of Last Change:	20191108
Recognized Trader-Importer:	No
Recognized Trader-Exporter:	No
Importer of Spent Lead Acid Batteries:	No
Exporter of Spent Lead Acid Batteries:	No
Recycler Activity Without Storage:	No
Manifest Broker:	No
Sub-Part P Indicator:	No

Handler - Owner Operator:

Owner/Operator Indicator:	Owner
Owner/Operator Name: THE COMMONS	
Legal Status:	Other
Date Became Current:	Not reported
Date Ended Current:	Not reported
Owner/Operator Address:	275 UNION AVE
Owner/Operator City,State,Zip:	CAMPBELL, CA 95008
Owner/Operator Telephone:	408-796-4544
Owner/Operator Telephone Ext:	Not reported
Owner/Operator Fax:	Not reported
Owner/Operator Email:	Not reported

Owner/Operator Indicator:	Operator
Owner/Operator Name: THE COMMONS	
Legal Status:	Other
Date Became Current:	Not reported
Date Ended Current:	Not reported
Owner/Operator Address:	275 UNION AVE
Owner/Operator City,State,Zip:	CAMPBELL, CA 95008
Owner/Operator Telephone:	408-796-4544
Owner/Operator Telephone Ext:	Not reported
Owner/Operator Fax:	Not reported
Owner/Operator Email:	Not reported

Historic Generators:

Receive Date:	20191031
Handler Name: THE COMMONS	
Federal Waste Generator Description:	Not a generator, verified
State District Owner:	Not reported
Large Quantity Handler of Universal Waste:	No
Recognized Trader Importer:	No
Recognized Trader Exporter:	No
Spent Lead Acid Battery Importer:	No
Spent Lead Acid Battery Exporter:	No
Current Record:	Yes
Non Storage Recycler Activity:	Not reported
Electronic Manifest Broker:	Not reported

THE COMMONS (Continued) **1025860705**

List of NAICS Codes and Descriptions:
NAICS Code: 237120
NAICS Description: OIL AND GAS PIPELINE AND RELATED STRUCTURES CONSTRUCTION

Facility Has Received Notices of Violations:
Violations: No Violations Found

Evaluation Action Summary:
Evaluations: No Evaluations Found

AE270 **THE COMMONS APARTMENTS** **RCRA NonGen / NLR** **1026044254**
ENE **275 UNION AVE** **CAC003050552**
1/8-1/4 **CAMPBELL, CA 95008**
0.248 mi.
1310 ft. **Site 6 of 10 in cluster AE**

Relative:
Lower

Actual:
200 ft.

RCRA Listings:

Date Form Received by Agency:	20200110
Handler Name:	The Commons Apartments
Handler Address:	275 UNION AVE
Handler City,State,Zip:	CAMPBELL, CA 95008
EPA ID:	CAC003050552
Contact Name:	CYRILLE CHUNG
Contact Address:	275 UNION AVE
Contact City,State,Zip:	CAMPBELL, CA 95008
Contact Telephone:	408-371-7880
Contact Fax:	Not reported
Contact Email:	CCHUNG@ESSEX.COM
Contact Title:	Not reported
EPA Region:	09
Land Type:	Not reported
Federal Waste Generator Description:	Not a generator, verified
Non-Notifier:	Not reported
Biennial Report Cycle:	Not reported
Accessibility:	Not reported
Active Site Indicator:	Not reported
State District Owner:	Not reported
State District:	Not reported
Mailing Address:	1100 PARK PL
Mailing City,State,Zip:	SAN MATEO, CA 94403
Owner Name:	Essex Portfolio Lp
Owner Type:	Other
Operator Name:	Cyrille Chung
Operator Type:	Other
Short-Term Generator Activity:	No
Importer Activity:	No
Mixed Waste Generator:	No
Transporter Activity:	No
Transfer Facility Activity:	No
Recycler Activity with Storage:	No
Small Quantity On-Site Burner Exemption:	No
Smelting Melting and Refining Furnace Exemption:	No
Underground Injection Control:	No
Off-Site Waste Receipt:	No
Universal Waste Indicator:	No

THE COMMONS APARTMENTS (Continued) **1026044254**

Universal Waste Destination Facility:	No
Federal Universal Waste:	No
Active Site State-Reg Handler:	---
Federal Facility Indicator:	Not reported
Hazardous Secondary Material Indicator:	N
Sub-Part K Indicator:	Not reported
2018 GPRA Permit Baseline:	Not on the Baseline
2018 GPRA Renewals Baseline:	Not on the Baseline
202 GPRA Corrective Action Baseline:	No
Subject to Corrective Action Universe:	No
Non-TSDFs Where RCRA CA has Been Imposed Universe:	No
Corrective Action Priority Ranking:	No NCAPS ranking
Environmental Control Indicator:	No
Institutional Control Indicator:	No
Human Exposure Controls Indicator:	N/A
Groundwater Controls Indicator:	N/A
Significant Non-Complier Universe:	No
Unaddressed Significant Non-Complier Universe:	No
Addressed Significant Non-Complier Universe:	No
Significant Non-Complier With a Compliance Schedule Universe:	No
Financial Assurance Required:	Not reported
Handler Date of Last Change:	20200210
Recognized Trader-Importer:	No
Recognized Trader-Exporter:	No
Importer of Spent Lead Acid Batteries:	No
Exporter of Spent Lead Acid Batteries:	No
Recycler Activity Without Storage:	No
Manifest Broker:	No
Sub-Part P Indicator:	No

Handler - Owner Operator:

Owner/Operator Indicator:	Owner
Owner/Operator Name: ESSEX PORTFOLIO LP	
Legal Status:	Other
Date Became Current:	Not reported
Date Ended Current:	Not reported
Owner/Operator Address:	1100 PARK PL
Owner/Operator City,State,Zip:	SAN MATEO, CA 94403
Owner/Operator Telephone:	408-371-7880
Owner/Operator Telephone Ext:	Not reported
Owner/Operator Fax:	Not reported
Owner/Operator Email:	Not reported

Owner/Operator Indicator:	Operator
Owner/Operator Name: CYRILLE CHUNG	
Legal Status:	Other
Date Became Current:	Not reported
Date Ended Current:	Not reported
Owner/Operator Address:	275 UNION AVE
Owner/Operator City,State,Zip:	CAMPBELL, CA 95008
Owner/Operator Telephone:	408-371-7880
Owner/Operator Telephone Ext:	Not reported
Owner/Operator Fax:	Not reported
Owner/Operator Email:	Not reported

THE COMMONS APARTMENTS (Continued) **1026044254**

Historic Generators:

Receive Date:	20200110
Handler Name:	THE COMMONS APARTMENTS
Federal Waste Generator Description:	Not a generator, verified
State District Owner:	Not reported
Large Quantity Handler of Universal Waste:	No
Recognized Trader Importer:	No
Recognized Trader Exporter:	No
Spent Lead Acid Battery Importer:	No
Spent Lead Acid Battery Exporter:	No
Current Record:	Yes
Non Storage Recycler Activity:	Not reported
Electronic Manifest Broker:	Not reported

List of NAICS Codes and Descriptions:

NAICS Code:	56299
NAICS Description:	ALL OTHER WASTE MANAGEMENT SERVICES

Facility Has Received Notices of Violations:

Violations:	No Violations Found

Evaluation Action Summary:

Evaluations:	No Evaluations Found

AE271 **THE COMMONS OF CAMPBELL** **RCRA NonGen / NLR** **1025851806**
ENE **275 UNION AVE** **CAC003031936**
1/8-1/4 **CAMPBELL, CA 95008**
0.248 mi.
1310 ft. **Site 7 of 10 in cluster AE**

Relative:
Lower

Actual:
200 ft.

RCRA Listings:

Date Form Received by Agency:	20190830
Handler Name:	The Commons Of Campbell
Handler Address:	275 UNION AVE
Handler City,State,Zip:	CAMPBELL, CA 95008
EPA ID:	CAC003031936
Contact Name:	THE COMMONS OF CAMPBELL
Contact Address:	275 UNION AVE
Contact City,State,Zip:	CAMPBELL, CA 95008
Contact Telephone:	408-796-4544
Contact Fax:	510-651-7702
Contact Email:	MICKIEL@PWSEI.COM
Contact Title:	Not reported
EPA Region:	09
Land Type:	Not reported
Federal Waste Generator Description:	Not a generator, verified
Non-Notifier:	Not reported
Biennial Report Cycle:	Not reported
Accessibility:	Not reported
Active Site Indicator:	Not reported
State District Owner:	Not reported
State District:	Not reported
Mailing Address:	275 UNION AVE
Mailing City,State,Zip:	CAMPBELL, CA 95008
Owner Name:	The Commons Of Campbell

THE COMMONS OF CAMPBELL (Continued) **1025851806**

Owner Type:	Other
Operator Name:	The Commons Of Campbell
Operator Type:	Other
Short-Term Generator Activity:	No
Importer Activity:	No
Mixed Waste Generator:	No
Transporter Activity:	No
Transfer Facility Activity:	No
Recycler Activity with Storage:	No
Small Quantity On-Site Burner Exemption:	No
Smelting Melting and Refining Furnace Exemption:	No
Underground Injection Control:	No
Off-Site Waste Receipt:	No
Universal Waste Indicator:	No
Universal Waste Destination Facility:	No
Federal Universal Waste:	No
Active Site State-Reg Handler:	---
Federal Facility Indicator:	Not reported
Hazardous Secondary Material Indicator:	N
Sub-Part K Indicator:	Not reported
2018 GPRA Permit Baseline:	Not on the Baseline
2018 GPRA Renewals Baseline:	Not on the Baseline
202 GPRA Corrective Action Baseline:	No
Subject to Corrective Action Universe:	No
Non-TSDFs Where RCRA CA has Been Imposed Universe:	No
Corrective Action Priority Ranking:	No NCAPS ranking
Environmental Control Indicator:	No
Institutional Control Indicator:	No
Human Exposure Controls Indicator:	N/A
Groundwater Controls Indicator:	N/A
Significant Non-Complier Universe:	No
Unaddressed Significant Non-Complier Universe:	No
Addressed Significant Non-Complier Universe:	No
Significant Non-Complier With a Compliance Schedule Universe:	No
Financial Assurance Required:	Not reported
Handler Date of Last Change:	20190910
Recognized Trader-Importer:	No
Recognized Trader-Exporter:	No
Importer of Spent Lead Acid Batteries:	No
Exporter of Spent Lead Acid Batteries:	No
Recycler Activity Without Storage:	No
Manifest Broker:	No
Sub-Part P Indicator:	No

Handler - Owner Operator:

Owner/Operator Indicator:	Owner
Owner/Operator Name: THE COMMONS OF CAMPBELL	
Legal Status:	Other
Date Became Current:	Not reported
Date Ended Current:	Not reported
Owner/Operator Address:	275 UNION AVE
Owner/Operator City,State,Zip:	CAMPBELL, CA 95008
Owner/Operator Telephone:	408-796-4544
Owner/Operator Telephone Ext:	Not reported
Owner/Operator Fax:	Not reported
Owner/Operator Email:	Not reported

THE COMMONS OF CAMPBELL (Continued) **1025851806**

Owner/Operator Indicator: Operator
Owner/Operator Name: THE COMMONS OF CAMPBELL
Legal Status: Other
Date Became Current: Not reported
Date Ended Current: Not reported
Owner/Operator Address: 275 UNION AVE
Owner/Operator City,State,Zip: CAMPBELL, CA 95008
Owner/Operator Telephone: 408-796-4544
Owner/Operator Telephone Ext: Not reported
Owner/Operator Fax: Not reported
Owner/Operator Email: Not reported

Historic Generators:
Receive Date: 20190830
Handler Name: THE COMMONS OF CAMPBELL
Federal Waste Generator Description: Not a generator, verified
State District Owner: Not reported
Large Quantity Handler of Universal Waste: No
Recognized Trader Importer: No
Recognized Trader Exporter: No
Spent Lead Acid Battery Importer: No
Spent Lead Acid Battery Exporter: No
Current Record: Yes
Non Storage Recycler Activity: Not reported
Electronic Manifest Broker: Not reported

List of NAICS Codes and Descriptions:
NAICS Code: 237130
NAICS Description: POWER AND COMMUNICATION LINE AND RELATED STRUCTURES CONSTRUCTION

Facility Has Received Notices of Violations:
Violations: No Violations Found

Evaluation Action Summary:
Evaluations: No Evaluations Found

AE272 **THE COMMONS** **RCRA NonGen / NLR** **1025842587**
ENE **275 UNION AVENUE** **CAC003022197**
1/8-1/4 **CAMPBELL, CA 95008**
0.248 mi.
1310 ft. **Site 8 of 10 in cluster AE**

Relative:
Lower

Actual:
200 ft.

RCRA Listings:
Date Form Received by Agency: 20190701
Handler Name: The Commons
Handler Address: 275 UNION AVENUE
Handler City,State,Zip: CAMPBELL, CA 95008
EPA ID: CAC003022197
Contact Name: THE COMMONS
Contact Address: 275 UNION AVENUE
Contact City,State,Zip: CAMPBELL, CA 95008
Contact Telephone: 408-796-4544
Contact Fax: 510-651-7702
Contact Email: MICKIEL@PWSEI.COM
Contact Title: Not reported

THE COMMONS (Continued) **1025842587**

EPA Region:	09
Land Type:	Not reported
Federal Waste Generator Description:	Not a generator, verified
Non-Notifier:	Not reported
Biennial Report Cycle:	Not reported
Accessibility:	Not reported
Active Site Indicator:	Handler Activities
State District Owner:	Not reported
State District:	Not reported
Mailing Address:	275 UNION AVENUE
Mailing City,State,Zip:	CAMPBELL, CA 95008
Owner Name:	The Commons
Owner Type:	Other
Operator Name:	The Commons
Operator Type:	Other
Short-Term Generator Activity:	No
Importer Activity:	No
Mixed Waste Generator:	No
Transporter Activity:	No
Transfer Facility Activity:	No
Recycler Activity with Storage:	No
Small Quantity On-Site Burner Exemption:	No
Smelting Melting and Refining Furnace Exemption:	No
Underground Injection Control:	No
Off-Site Waste Receipt:	No
Universal Waste Indicator:	Yes
Universal Waste Destination Facility:	Yes
Federal Universal Waste:	No
Active Site State-Reg Handler:	---
Federal Facility Indicator:	Not reported
Hazardous Secondary Material Indicator:	N
Sub-Part K Indicator:	Not reported
2018 GPRA Permit Baseline:	Not on the Baseline
2018 GPRA Renewals Baseline:	Not on the Baseline
202 GPRA Corrective Action Baseline:	No
Subject to Corrective Action Universe:	No
Non-TSDFs Where RCRA CA has Been Imposed Universe:	No
Corrective Action Priority Ranking:	No NCAPS ranking
Environmental Control Indicator:	No
Institutional Control Indicator:	No
Human Exposure Controls Indicator:	N/A
Groundwater Controls Indicator:	N/A
Significant Non-Complier Universe:	No
Unaddressed Significant Non-Complier Universe:	No
Addressed Significant Non-Complier Universe:	No
Significant Non-Complier With a Compliance Schedule Universe:	No
Financial Assurance Required:	Not reported
Handler Date of Last Change:	20190729
Recognized Trader-Importer:	No
Recognized Trader-Exporter:	No
Importer of Spent Lead Acid Batteries:	No
Exporter of Spent Lead Acid Batteries:	No
Recycler Activity Without Storage:	No
Manifest Broker:	No
Sub-Part P Indicator:	No

THE COMMONS (Continued) **1025842587**

Handler - Owner Operator:

Owner/Operator Indicator:	Operator
Owner/Operator Name: THE COMMONS	
Legal Status:	Other
Date Became Current:	Not reported
Date Ended Current:	Not reported
Owner/Operator Address:	275 UNION AVENUE
Owner/Operator City,State,Zip:	CAMPBELL, CA 95008
Owner/Operator Telephone:	408-796-4544
Owner/Operator Telephone Ext:	Not reported
Owner/Operator Fax:	Not reported
Owner/Operator Email:	Not reported

Owner/Operator Indicator:	Owner
Owner/Operator Name: THE COMMONS	
Legal Status:	Other
Date Became Current:	Not reported
Date Ended Current:	Not reported
Owner/Operator Address:	275 UNION AVENUE
Owner/Operator City,State,Zip:	CAMPBELL, CA 95008
Owner/Operator Telephone:	408-796-4544
Owner/Operator Telephone Ext:	Not reported
Owner/Operator Fax:	Not reported
Owner/Operator Email:	Not reported

Historic Generators:

Receive Date:	20190701
Handler Name: THE COMMONS	
Federal Waste Generator Description:	Not a generator, verified
State District Owner:	Not reported
Large Quantity Handler of Universal Waste:	No
Recognized Trader Importer:	No
Recognized Trader Exporter:	No
Spent Lead Acid Battery Importer:	No
Spent Lead Acid Battery Exporter:	No
Current Record:	Yes
Non Storage Recycler Activity:	Not reported
Electronic Manifest Broker:	Not reported

List of NAICS Codes and Descriptions:

NAICS Code:	56299
NAICS Description:	ALL OTHER WASTE MANAGEMENT SERVICES

Facility Has Received Notices of Violations:

Violations:	No Violations Found

Evaluation Action Summary:

Evaluations:	No Evaluations Found

AE273 **ESSEX PROPERTY TRUST** **RCRA NonGen / NLR** **1024760568**
ENE **275 UNION AVE** **CAC002980423**
1/8-1/4 **CAMPBELL, CA 95008**
0.248 mi.
1310 ft. **Site 9 of 10 in cluster AE**

Relative:
Lower

Actual:
200 ft.

RCRA Listings:

Date Form Received by Agency:	20180914
Handler Name:	Essex Property Trust
Handler Address:	275 UNION AVE
Handler City,State,Zip:	CAMPBELL, CA 95008
EPA ID:	CAC002980423
Contact Name:	ALI GHATALA
Contact Address:	275 UNION AVE
Contact City,State,Zip:	CAMPBELL, CA 95008
Contact Telephone:	510-557-3269
Contact Fax:	Not reported
Contact Email:	VBENAVIDES@ENVLOGS.COM
Contact Title:	Not reported
EPA Region:	09
Land Type:	Not reported
Federal Waste Generator Description:	Not a generator, verified
Non-Notifier:	Not reported
Biennial Report Cycle:	Not reported
Accessibility:	Not reported
Active Site Indicator:	Handler Activities
State District Owner:	Not reported
State District:	Not reported
Mailing Address:	1100 PARK PLACE STE 200
Mailing City,State,Zip:	SAN MATEO, CA 94493
Owner Name:	Ali Ghatala
Owner Type:	Other
Operator Name:	Ali Ghatala
Operator Type:	Other
Short-Term Generator Activity:	No
Importer Activity:	No
Mixed Waste Generator:	No
Transporter Activity:	No
Transfer Facility Activity:	No
Recycler Activity with Storage:	No
Small Quantity On-Site Burner Exemption:	No
Smelting Melting and Refining Furnace Exemption:	No
Underground Injection Control:	No
Off-Site Waste Receipt:	No
Universal Waste Indicator:	Yes
Universal Waste Destination Facility:	Yes
Federal Universal Waste:	No
Active Site State-Reg Handler:	---
Federal Facility Indicator:	Not reported
Hazardous Secondary Material Indicator:	N
Sub-Part K Indicator:	Not reported
2018 GPRA Permit Baseline:	Not on the Baseline
2018 GPRA Renewals Baseline:	Not on the Baseline
202 GPRA Corrective Action Baseline:	No
Subject to Corrective Action Universe:	No
Non-TSDFs Where RCRA CA has Been Imposed Universe:	No
Corrective Action Priority Ranking:	No NCAPS ranking
Environmental Control Indicator:	No
Institutional Control Indicator:	No

ESSEX PROPERTY TRUST (Continued) **1024760568**

Human Exposure Controls Indicator:	N/A
Groundwater Controls Indicator:	N/A
Significant Non-Complier Universe:	No
Unaddressed Significant Non-Complier Universe:	No
Addressed Significant Non-Complier Universe:	No
Significant Non-Complier With a Compliance Schedule Universe:	No
Financial Assurance Required:	Not reported
Handler Date of Last Change:	20181001
Recognized Trader-Importer:	No
Recognized Trader-Exporter:	No
Importer of Spent Lead Acid Batteries:	No
Exporter of Spent Lead Acid Batteries:	No
Recycler Activity Without Storage:	No
Manifest Broker:	No
Sub-Part P Indicator:	No

Handler - Owner Operator:

Owner/Operator Indicator:	Operator
Owner/Operator Name: ALI GHATALA	
Legal Status:	Other
Date Became Current:	Not reported
Date Ended Current:	Not reported
Owner/Operator Address:	275 UNION AVE
Owner/Operator City,State,Zip:	CAMPBELL, CA 95008
Owner/Operator Telephone:	510-557-3269
Owner/Operator Telephone Ext:	Not reported
Owner/Operator Fax:	Not reported
Owner/Operator Email:	Not reported

Owner/Operator Indicator:	Owner
Owner/Operator Name: ALI GHATALA	
Legal Status:	Other
Date Became Current:	Not reported
Date Ended Current:	Not reported
Owner/Operator Address:	275 UNION AVE
Owner/Operator City,State,Zip:	CAMPBELL, CA 95008
Owner/Operator Telephone:	510-557-3269
Owner/Operator Telephone Ext:	Not reported
Owner/Operator Fax:	Not reported
Owner/Operator Email:	Not reported

Historic Generators:

Receive Date:	20180914
Handler Name: ESSEX PROPERTY TRUST	
Federal Waste Generator Description:	Not a generator, verified
State District Owner:	Not reported
Large Quantity Handler of Universal Waste:	No
Recognized Trader Importer:	No
Recognized Trader Exporter:	No
Spent Lead Acid Battery Importer:	No
Spent Lead Acid Battery Exporter:	No
Current Record:	Yes
Non Storage Recycler Activity:	Not reported
Electronic Manifest Broker:	Not reported

ESSEX PROPERTY TRUST (Continued) **1024760568**

List of NAICS Codes and Descriptions:
NAICS Code: 56299
NAICS Description: ALL OTHER WASTE MANAGEMENT SERVICES

Facility Has Received Notices of Violations:
Violations: No Violations Found

Evaluation Action Summary:
Evaluations: No Evaluations Found

AE274 **THE COMMONS** **RCRA NonGen / NLR** **1026051629**
ENE **275 UNION AVE** **CAC003058518**
1/8-1/4 **CAMPBELL, CA 95008**
0.248 mi.
1310 ft. **Site 10 of 10 in cluster AE**

Relative:
Lower

Actual:
200 ft.

RCRA Listings:

Date Form Received by Agency:	20200303
Handler Name:	The Commons
Handler Address:	275 UNION AVE
Handler City,State,Zip:	CAMPBELL, CA 95008-3570
EPA ID:	CAC003058518
Contact Name:	THE COMMONS
Contact Address:	275 UNION AVE
Contact City,State,Zip:	CAMPBELL, CA 95008-3570
Contact Telephone:	408-796-4544
Contact Fax:	510-651-7702
Contact Email:	MICKIEL@PWSEI.COM
Contact Title:	Not reported
EPA Region:	09
Land Type:	Not reported
Federal Waste Generator Description:	Not a generator, verified
Non-Notifier:	Not reported
Biennial Report Cycle:	Not reported
Accessibility:	Not reported
Active Site Indicator:	Not reported
State District Owner:	Not reported
State District:	Not reported
Mailing Address:	275 UNION AVE
Mailing City,State,Zip:	CAMPBELL, CA 95008-3570
Owner Name:	The Commons
Owner Type:	Other
Operator Name:	The Commons
Operator Type:	Other
Short-Term Generator Activity:	No
Importer Activity:	No
Mixed Waste Generator:	No
Transporter Activity:	No
Transfer Facility Activity:	No
Recycler Activity with Storage:	No
Small Quantity On-Site Burner Exemption:	No
Smelting Melting and Refining Furnace Exemption:	No
Underground Injection Control:	No
Off-Site Waste Receipt:	No
Universal Waste Indicator:	No

THE COMMONS (Continued) **1026051629**

Universal Waste Destination Facility:	No
Federal Universal Waste:	No
Active Site State-Reg Handler:	---
Federal Facility Indicator:	Not reported
Hazardous Secondary Material Indicator:	N
Sub-Part K Indicator:	Not reported
2018 GPRA Permit Baseline:	Not on the Baseline
2018 GPRA Renewals Baseline:	Not on the Baseline
202 GPRA Corrective Action Baseline:	No
Subject to Corrective Action Universe:	No
Non-TSDFs Where RCRA CA has Been Imposed Universe:	No
Corrective Action Priority Ranking:	No NCAPS ranking
Environmental Control Indicator:	No
Institutional Control Indicator:	No
Human Exposure Controls Indicator:	N/A
Groundwater Controls Indicator:	N/A
Significant Non-Complier Universe:	No
Unaddressed Significant Non-Complier Universe:	No
Addressed Significant Non-Complier Universe:	No
Significant Non-Complier With a Compliance Schedule Universe:	No
Financial Assurance Required:	Not reported
Handler Date of Last Change:	20200306
Recognized Trader-Importer:	No
Recognized Trader-Exporter:	No
Importer of Spent Lead Acid Batteries:	No
Exporter of Spent Lead Acid Batteries:	No
Recycler Activity Without Storage:	No
Manifest Broker:	No
Sub-Part P Indicator:	No

Handler - Owner Operator:

Owner/Operator Indicator:	Owner
Owner/Operator Name: THE COMMONS	
Legal Status:	Other
Date Became Current:	Not reported
Date Ended Current:	Not reported
Owner/Operator Address:	275 UNION AVE
Owner/Operator City,State,Zip:	CAMPBELL, CA 95008-3570
Owner/Operator Telephone:	408-796-4544
Owner/Operator Telephone Ext:	Not reported
Owner/Operator Fax:	Not reported
Owner/Operator Email:	Not reported

Owner/Operator Indicator:	Operator
Owner/Operator Name: THE COMMONS	
Legal Status:	Other
Date Became Current:	Not reported
Date Ended Current:	Not reported
Owner/Operator Address:	275 UNION AVE
Owner/Operator City,State,Zip:	CAMPBELL, CA 95008-3570
Owner/Operator Telephone:	408-796-4544
Owner/Operator Telephone Ext:	Not reported
Owner/Operator Fax:	Not reported
Owner/Operator Email:	Not reported

THE COMMONS (Continued) **1026051629**

Historic Generators:

Receive Date:	20200303
Handler Name: THE COMMONS	
Federal Waste Generator Description:	Not a generator, verified
State District Owner:	Not reported
Large Quantity Handler of Universal Waste:	No
Recognized Trader Importer:	No
Recognized Trader Exporter:	No
Spent Lead Acid Battery Importer:	No
Spent Lead Acid Battery Exporter:	No
Current Record:	Yes
Non Storage Recycler Activity:	Not reported
Electronic Manifest Broker:	Not reported

List of NAICS Codes and Descriptions:

NAICS Code:	237130
NAICS Description:	POWER AND COMMUNICATION LINE AND RELATED STRUCTURES CONSTRUCTION

Facility Has Received Notices of Violations:

Violations:	No Violations Found

Evaluation Action Summary:

Evaluations:	No Evaluations Found

---

275 NNW 1/4-1/2 0.262 mi. 1385 ft. | **ORCHARD CITY PLAZA** | **LUST** | **S101308929**
300 ORCHARD CITY (307) DR | **HIST LUST** | **N/A**
CAMPBELL, CA 95008 | **Cortese**
HIST CORTESE
CERS

Relative: Lower
Actual: 203 ft.

LUST:

Name:	ORCHARD CITY PLAZA
Address:	300 ORCHARD CITY (307) DR
City,State,Zip:	CAMPBELL, CA 95008
Lead Agency:	SANTA CLARA COUNTY LOP
Case Type:	LUST Cleanup Site
Geo Track:	http://geotracker.waterboards.ca.gov/profile_report.asp?global_id=T0608500998
Global Id:	T0608500998
Latitude:	37.287
Longitude:	-121.9476
Status:	Completed - Case Closed
Status Date:	10/03/1995
Case Worker:	DEH
RB Case Number:	Not reported
Local Agency:	SANTA CLARA COUNTY LOP
File Location:	All Files are on GeoTracker or in the Local Agency Database
Local Case Number:	Not reported
Potential Media Affect:	Aquifer used for drinking water supply
Potential Contaminants of Concern:	Diesel
EPA Region:	9
Coordinate Source:	* Digitized From APN (Acessor Parcel Maps)
Cuf Case:	YES
Quantity Released Gallons:	Not reported
Begin Date:	08/01/1989
Leak Reported Date:	08/01/1989

ORCHARD CITY PLAZA (Continued) **S101308929**

How Discovered:	Not reported
How Discovered Description:	Not reported
Discharge Source:	Not reported
Discharge Cause:	Not reported
Stop Method:	Not reported
Stop Description:	Not reported
No Further Action Date:	10/03/1995
CA Water Watershed Name:	Santa Clara - Palo Alto (205.50)
Dwr Groundwater Subbasin Name:	Santa Clara Valley - Santa Clara (2-009.02)
Disadvantaged Community:	Not reported
CA Enviroscreen 3 Score:	11-15%
CA Enviroscreen 4 Score:	20-25%
Military DOD Site:	No
Facility Project Subtype:	Not reported
RWQCB Region:	SAN FRANCISCO BAY RWQCB (REGION 2)
Site History:	Not reported

LUST:

Global Id:	T0608500998
Contact Type:	Local Agency Caseworker - Primary Caseworker
Contact Name:	DEH CASEWORKER
Organization Name:	SANTA CLARA COUNTY LOP
Address:	1555 Berger Drive, Suite 300
City:	SAN JOSE
Email:	smp@deh.sccgov.org
Phone Number:	4089183400

Global Id:	T0608500998
Contact Type:	Regional Board Caseworker
Contact Name:	Regional Water Board
Organization Name:	SAN FRANCISCO BAY RWQCB (REGION 2)
Address:	1515 CLAY ST SUITE 1400
City:	OAKLAND
Email:	Not reported
Phone Number:	Not reported

LUST:

Global Id:	T0608500998
Action Type:	Other
Date:	08/01/1989
Action:	Leak Reported

Global Id:	T0608500998
Action Type:	ENFORCEMENT
Date:	10/03/1995
Action:	Closure/No Further Action Letter

Global Id:	T0608500998
Action Type:	RESPONSE
Date:	07/19/1989
Action:	Other Report / Document

Global Id:	T0608500998
Action Type:	ENFORCEMENT
Date:	08/30/1991
Action:	Notice of Violation - #39489

ORCHARD CITY PLAZA (Continued) **S101308929**

Global Id: T0608500998
Action Type: REMEDIATION
Date: 06/29/1989
Action: Excavation

LUST:
Global Id: T0608500998
Status: Open - Case Begin Date
Status Date: 08/01/1989

Global Id: T0608500998
Status: Open - Site Assessment
Status Date: 08/01/1989

Global Id: T0608500998
Status: Open - Site Assessment
Status Date: 10/16/1991

Global Id: T0608500998
Status: Completed - Case Closed
Status Date: 10/03/1995

LUST REG 2:
Region: 2
Facility Id: Not reported
Facility Status: Case Closed
Case Number: 07S1W35C01f
How Discovered: Not reported
Leak Cause: Not reported
Leak Source: Not reported
Date Leak Confirmed: Not reported
Oversight Program: LUST
Prelim. Site Assesment Wokplan Submitted: Not reported
Preliminary Site Assesment Began: 8/1/1989
Pollution Characterization Began: 10/16/1991
Pollution Remediation Plan Submitted: Not reported
Date Remediation Action Underway: Not reported
Date Post Remedial Action Monitoring Began: Not reported

LUST SANTA CLARA:
Name: ORCHARD CITY PLAZA
Address: 300 ORCHARD CITY (307) DR
City,State,Zip: CAMPBELL, CA
Region: SANTA CLARA
SCVWD ID: 07S1W35C01F
Date Closed: 10/03/1995
EDR Link ID: 07S1W35C01F

HIST LUST SANTA CLARA:
Name: Orchard City Plaza
Address: 300 Orchard City (307) Dr
City: Campbell
Region: SANTA CLARA
Region Code: 2

ORCHARD CITY PLAZA (Continued) **S101308929**

SCVWD ID: 07S1W35C01
Oversite Agency: SCVWD
Date Listed: 1990-01-01 00:00:00
Closed Date: 1995-10-03 00:00:00

CORTESE:

Name:	ORCHARD CITY PLAZA
Address:	300 ORCHARD CITY (307) DR
City,State,Zip:	CAMPBELL, CA 95008
Region:	CORTESE
Envirostor Id:	Not reported
Global ID:	T0608500998
Site/Facility Type:	LUST CLEANUP SITE
Cleanup Status:	COMPLETED - CASE CLOSED
Status Date:	Not reported
Site Code:	Not reported
Latitude:	Not reported
Longitude:	Not reported
Owner:	Not reported
Enf Type:	Not reported
Swat R:	Not reported
Flag:	active
Order No:	Not reported
Waste Discharge System No:	Not reported
Effective Date:	Not reported
Region 2:	Not reported
WID Id:	Not reported
Solid Waste Id No:	Not reported
Waste Management Uit Name:	Not reported
File Name:	Active Open

HIST CORTESE:

edr_fname:	ORCHARD CITY PLAZA
edr_fadd1:	300 ORCHARD CITY
City,State,Zip:	CAMPBELL, CA
Region:	CORTESE
Facility County Code:	43
Reg By:	LTNKA
Reg Id:	43-1001

CERS:

Name:	ORCHARD CITY PLAZA
Address:	300 ORCHARD CITY (307) DR
City,State,Zip:	CAMPBELL, CA 95008
Site ID:	673624
CERS ID:	T0608500998
CERS Description:	Leaking Underground Storage Tank Cleanup Site

Affiliation:

Affiliation Type Desc:	Regional Board Caseworker
Entity Name:	Regional Water Board - SAN FRANCISCO BAY RWQCB (REGION 2)
Entity Title:	Not reported
Affiliation Address:	1515 CLAY ST SUITE 1400
Affiliation City:	OAKLAND
Affiliation State:	CA
Affiliation Country:	Not reported

ORCHARD CITY PLAZA (Continued) **S101308929**

Affiliation Zip:	Not reported
Affiliation Phone:	,
Affiliation Type Desc:	Local Agency Caseworker
Entity Name:	DEH CASEWORKER - SANTA CLARA COUNTY LOP
Entity Title:	Not reported
Affiliation Address:	1555 Berger Drive, Suite 300
Affiliation City:	SAN JOSE
Affiliation State:	CA
Affiliation Country:	Not reported
Affiliation Zip:	Not reported
Affiliation Phone:	4089183400,

AD276 **MELLO PIPELINES** **LUST** **S101303566**
SSW **260 MCGLINCEY LN** **HIST LUST** **N/A**
1/4-1/2 **CAMPBELL, CA 95008** **Cortese**
0.263 mi. **HIST CORTESE**
1390 ft. **Site 4 of 4 in cluster AD** **CERS**

Relative:
Higher
Actual:
219 ft.

LUST:

Name:	MELLO PIPELINES
Address:	260 MCGLINCEY LN
City,State,Zip:	CAMPBELL, CA 95008
Lead Agency:	SANTA CLARA COUNTY LOP
Case Type:	LUST Cleanup Site
Geo Track:	http://geotracker.waterboards.ca.gov/profile_report.asp?global_id=T0608500233
Global Id:	T0608500233
Latitude:	37.2750568209437
Longitude:	-121.944906338762
Status:	Completed - Case Closed
Status Date:	08/30/1995
Case Worker:	DEH
RB Case Number:	Not reported
Local Agency:	SANTA CLARA COUNTY LOP
File Location:	All Files are on GeoTracker or in the Local Agency Database
Local Case Number:	Not reported
Potential Media Affect:	Soil
Potential Contaminants of Concern:	Gasoline
EPA Region:	9
Coordinate Source:	Google Map Move
Cuf Case:	NO
Quantity Released Gallons:	Not reported
Begin Date:	12/12/1991
Leak Reported Date:	01/21/1992
How Discovered:	Not reported
How Discovered Description:	Not reported
Discharge Source:	Not reported
Discharge Cause:	Not reported
Stop Method:	Not reported
Stop Description:	Not reported
No Further Action Date:	08/30/1995
CA Water Watershed Name:	Santa Clara - Guadalupe River (205.40)
Dwr Groundwater Subbasin Name:	Santa Clara Valley - Santa Clara (2-009.02)
Disadvantaged Community:	Not reported
CA Enviroscreen 3 Score:	21-25%
CA Enviroscreen 4 Score:	15-20%
Military DOD Site:	No

MELLO PIPELINES (Continued) **S101303566**

Facility Project Subtype: Not reported
RWQCB Region: SAN FRANCISCO BAY RWQCB (REGION 2)
Site History: Not reported

LUST:
Global Id: T0608500233
Contact Type: Local Agency Caseworker - Primary Caseworker
Contact Name: DEH CASEWORKER
Organization Name: SANTA CLARA COUNTY LOP
Address: 1555 Berger Drive, Suite 300
City: SAN JOSE
Email: smp@deh.sccgov.org
Phone Number: 4089183400

Global Id: T0608500233
Contact Type: Regional Board Caseworker
Contact Name: Regional Water Board
Organization Name: SAN FRANCISCO BAY RWQCB (REGION 2)
Address: 1515 CLAY ST SUITE 1400
City: OAKLAND
Email: Not reported
Phone Number: Not reported

LUST:
Global Id: T0608500233
Action Type: Other
Date: 01/21/1992
Action: Leak Reported

Global Id: T0608500233
Action Type: ENFORCEMENT
Date: 04/21/1992
Action: Notice of Responsibility - #39458

Global Id: T0608500233
Action Type: RESPONSE
Date: 04/19/1993
Action: Other Report / Document

Global Id: T0608500233
Action Type: ENFORCEMENT
Date: 08/30/1995
Action: Closure/No Further Action Letter

LUST:
Global Id: T0608500233
Status: Open - Case Begin Date
Status Date: 12/12/1991

Global Id: T0608500233
Status: Open - Site Assessment
Status Date: 12/12/1991

Global Id: T0608500233
Status: Completed - Case Closed
Status Date: 08/30/1995

MELLO PIPELINES (Continued) **S101303566**

LUST REG 2:

Region:	2
Facility Id:	Not reported
Facility Status:	Case Closed
Case Number:	07S1W35N02f
How Discovered:	Not reported
Leak Cause:	Not reported
Leak Source:	Not reported
Date Leak Confirmed:	Not reported
Oversight Program:	LUST
Prelim. Site Assesment Wokplan Submitted:	Not reported
Preliminary Site Assesment Began:	12/12/1991
Pollution Characterization Began:	Not reported
Pollution Remediation Plan Submitted:	Not reported
Date Remediation Action Underway:	Not reported
Date Post Remedial Action Monitoring Began:	Not reported

LUST SANTA CLARA:

Name:	MELLO PIPELINES
Address:	260 MCGLINCEY LN
City,State,Zip:	CAMPBELL, CA
Region:	SANTA CLARA
SCVWD ID:	07S1W35N02F
Date Closed:	08/30/1995
EDR Link ID:	07S1W35N02F

HIST LUST SANTA CLARA:

Name:	Mello Pipelines
Address:	260 McGlincey Ln
City:	Campbell
Region:	SANTA CLARA
Region Code:	2
SCVWD ID:	07S1W35N02
Oversite Agency:	SCVWD
Date Listed:	1992-04-09 00:00:00
Closed Date:	1995-08-30 00:00:00

CORTESE:

Name:	MELLO PIPELINES
Address:	260 MCGLINCEY LN
City,State,Zip:	CAMPBELL, CA 95008
Region:	CORTESE
Envirostor Id:	Not reported
Global ID:	T0608500233
Site/Facility Type:	LUST CLEANUP SITE
Cleanup Status:	COMPLETED - CASE CLOSED
Status Date:	Not reported
Site Code:	Not reported
Latitude:	Not reported
Longitude:	Not reported
Owner:	Not reported
Enf Type:	Not reported
Swat R:	Not reported
Flag:	active
Order No:	Not reported

MELLO PIPELINES (Continued) **S101303566**

Waste Discharge System No:	Not reported
Effective Date:	Not reported
Region 2:	Not reported
WID Id:	Not reported
Solid Waste Id No:	Not reported
Waste Management Uit Name:	Not reported
File Name:	Active Open

HIST CORTESE:

edr_fname:	MELLO PIPELINES
edr_fadd1:	260 MCGLINCEY
City,State,Zip:	CAMPBELL, CA 95008
Region:	CORTESE
Facility County Code:	43
Reg By:	LTNKA
Reg Id:	43-0167

CERS:

Name:	MELLO PIPELINES
Address:	260 MCGLINCEY LN
City,State,Zip:	CAMPBELL, CA 95008
Site ID:	668645
CERS ID:	T0608500233
CERS Description:	Leaking Underground Storage Tank Cleanup Site

Affiliation:

Affiliation Type Desc:	Regional Board Caseworker
Entity Name:	Regional Water Board - SAN FRANCISCO BAY RWQCB (REGION 2)
Entity Title:	Not reported
Affiliation Address:	1515 CLAY ST SUITE 1400
Affiliation City:	OAKLAND
Affiliation State:	CA
Affiliation Country:	Not reported
Affiliation Zip:	Not reported
Affiliation Phone:	,

Affiliation Type Desc:	Local Agency Caseworker
Entity Name:	DEH CASEWORKER - SANTA CLARA COUNTY LOP
Entity Title:	Not reported
Affiliation Address:	1555 Berger Drive, Suite 300
Affiliation City:	SAN JOSE
Affiliation State:	CA
Affiliation Country:	Not reported
Affiliation Zip:	Not reported
Affiliation Phone:	4089183400,

AF277 **CAMPBELL VILLAGE** **CPS-SLIC** **U001600882**
NNE **540 E CAMPBELL AVE** **HIST UST** **N/A**
1/4-1/2 **CAMPBELL, CA 95008** **CERS**
0.301 mi.
1587 ft. **Site 1 of 2 in cluster AF**

Relative:
Lower

Actual:
198 ft.

CPS-SLIC:

Name:	CAMPBELL VILLAGE
Address:	540 E CAMPBELL AVE
City,State,Zip:	CAMPBELL, CA 95008

CAMPBELL VILLAGE (Continued) **U001600882**

Region:	STATE
Facility Status:	**Open - Site Assessment**
Status Date:	03/15/2019
Global Id:	T10000011061
Lead Agency:	SANTA CLARA COUNTY LOP
Lead Agency Case Number:	2017-18s
Latitude:	37.28688
Longitude:	-121.94021
Case Type:	Cleanup Program Site
Case Worker:	TLF
Local Agency:	SANTA CLARA COUNTY LOP
RB Case Number:	Not reported
File Location:	All Files are on GeoTracker or in the Local Agency Database
Potential Media Affected:	Other Groundwater (uses other than drinking water), Soil, Soil Vapor
Potential Contaminants of Concern:	Not reported
EPA Region:	9
Coordinate Source:	Not reported
Cuf Case:	NO
Quantity Released Gallons:	Not reported
Begin Date:	10/30/2017
Leak Reported Date:	Not reported
How Discovered:	Not reported
How Discovered Description:	Not reported
Discharge Source:	Not reported
Discharge Cause:	Not reported
Stop Method:	Not reported
Stop Description:	Not reported
No Further Action Date:	Not reported
CA Water Watershed Name:	Santa Clara - Guadalupe River (205.40)
Dwr Groundwater Subbasin Name:	Santa Clara Valley - Santa Clara (2-009.02)
Disadvantaged Community:	Not reported
CA Enviroscreen 3 Score:	26-30%
CA Enviroscreen 4 Score:	20-25%
Military DOD Site:	No
Facility Project Subtype:	Not reported
RWQCB Region:	SAN FRANCISCO BAY RWQCB (REGION 2)
Site History:	Not reported

Click here to access the California GeoTracker records for this facility:

HIST UST:

Name:	LEES EXXON
Address:	540 E CAMPBELL AVE
City,State,Zip:	CAMPBELL, CA 95008
File Number:	000206e3
URL:	https://documents.geotracker.waterboards.ca.gov/ustpdfs/pdf/000206e3.pdf
Region:	STATE
Facility ID:	00000052236
Facility Type:	Gas Station
Other Type:	Not reported
Contact Name:	PAUL DEL GRANDE
Telephone:	4083786713
Owner Name:	PAUL DEL GRANDCE AUTO PARTS
Owner Address:	566 E. CAMPBELL AVE
Owner City,St,Zip:	CAMPBELL, CA 95008
Total Tanks:	0004

CAMPBELL VILLAGE (Continued) **U001600882**

Tank Num:	001
Container Num:	1
Year Installed:	1976
Tank Capacity:	00001000
Tank Used for:	PRODUCT
Type of Fuel:	UNLEADED
Container Construction Thickness:	Not reported
Leak Detection:	Visual, Stock Inventor

Tank Num:	002
Container Num:	2
Year Installed:	Not reported
Tank Capacity:	00001000
Tank Used for:	PRODUCT
Type of Fuel:	REGULAR
Container Construction Thickness:	Not reported
Leak Detection:	Visual, Stock Inventor

Tank Num:	003
Container Num:	3
Year Installed:	Not reported
Tank Capacity:	00001000
Tank Used for:	PRODUCT
Type of Fuel:	REGULAR
Container Construction Thickness:	Not reported
Leak Detection:	Visual, Stock Inventor

Tank Num:	004
Container Num:	4
Year Installed:	Not reported
Tank Capacity:	00000350
Tank Used for:	WASTE
Type of Fuel:	WASTE OIL
Container Construction Thickness:	Not reported
Leak Detection:	Visual, Stock Inventor

Click here for Geo Tracker PDF:

CERS:

Name:	CAMPBELL VILLAGE
Address:	540 E CAMPBELL AVE
City,State,Zip:	CAMPBELL, CA 95008
Site ID:	641670
CERS ID:	T10000011061
CERS Description:	Cleanup Program Site

Affiliation:

Affiliation Type Desc:	Local Agency Caseworker
Entity Name:	TRAVIS L. FLORA - SANTA CLARA COUNTY LOP
Entity Title:	Not reported
Affiliation Address:	1555 Berger Dr.
Affiliation City:	SAN JOSE
Affiliation State:	CA
Affiliation Country:	Not reported
Affiliation Zip:	Not reported
Affiliation Phone:	4089183486,

AG278 SSW 1/4-1/2 0.304 mi. 1604 ft. | **HOUGE CONSTRUCTION 210 VEITENHEIMER DR CAMPBELL, CA 95008** | **LUST HIST LUST Cortese HIST CORTESE CERS** | **S103723179 N/A**

Site 1 of 2 in cluster AG

Relative: Higher

Actual: 222 ft.

LUST:

Name:	HOUGE CONSTRUCTION
Address:	210 VEITENHEIMER DR
City,State,Zip:	CAMPBELL, CA 95008
Lead Agency:	SANTA CLARA COUNTY LOP
Case Type:	LUST Cleanup Site
Geo Track:	http://geotracker.waterboards.ca.gov/profile_report.asp?global_id=T0608521523
Global Id:	T0608521523
Latitude:	37.274237
Longitude:	-121.943905
Status:	Completed - Case Closed
Status Date:	08/18/1997
Case Worker:	DEH
RB Case Number:	Not reported
Local Agency:	SANTA CLARA COUNTY LOP
File Location:	All Files are on GeoTracker or in the Local Agency Database
Local Case Number:	Not reported
Potential Media Affect:	Soil
Potential Contaminants of Concern:	Gasoline
EPA Region:	9
Coordinate Source:	Google Geocode
Cuf Case:	NO
Quantity Released Gallons:	Not reported
Begin Date:	10/03/1991
Leak Reported Date:	10/03/1991
How Discovered:	Not reported
How Discovered Description:	Not reported
Discharge Source:	Not reported
Discharge Cause:	Not reported
Stop Method:	Not reported
Stop Description:	Not reported
No Further Action Date:	08/18/1997
CA Water Watershed Name:	Santa Clara - Guadalupe River (205.40)
Dwr Groundwater Subbasin Name:	Santa Clara Valley - Santa Clara (2-009.02)
Disadvantaged Community:	Not reported
CA Enviroscreen 3 Score:	21-25%
CA Enviroscreen 4 Score:	15-20%
Military DOD Site:	No
Facility Project Subtype:	Not reported
RWQCB Region:	SAN FRANCISCO BAY RWQCB (REGION 2)
Site History:	Not reported

LUST:

Global Id:	T0608521523
Contact Type:	Local Agency Caseworker - Primary Caseworker
Contact Name:	DEH CASEWORKER
Organization Name:	SANTA CLARA COUNTY LOP
Address:	1555 Berger Drive, Suite 300
City:	SAN JOSE
Email:	smp@deh.sccgov.org
Phone Number:	4089183400

Global Id:	T0608521523
Contact Type:	Regional Board Caseworker

HOUGE CONSTRUCTION (Continued) **S103723179**

Contact Name: Regional Water Board
Organization Name: SAN FRANCISCO BAY RWQCB (REGION 2)
Address: 1515 CLAY ST SUITE 1400
City: OAKLAND
Email: Not reported
Phone Number: Not reported

LUST:
Global Id: T0608521523
Action Type: ENFORCEMENT
Date: 08/18/1997
Action: Closure/No Further Action Letter

Global Id: T0608521523
Action Type: Other
Date: 10/03/1991
Action: Leak Reported

Global Id: T0608521523
Action Type: RESPONSE
Date: 01/01/1991
Action: Other Report / Document

Global Id: T0608521523
Action Type: RESPONSE
Date: 01/01/1991
Action: Other Report / Document

Global Id: T0608521523
Action Type: RESPONSE
Date: 01/01/1991
Action: Other Report / Document

Global Id: T0608521523
Action Type: RESPONSE
Date: 01/01/1991
Action: Other Report / Document

LUST:
Global Id: T0608521523
Status: Open - Case Begin Date
Status Date: 10/03/1991

Global Id: T0608521523
Status: Completed - Case Closed
Status Date: 08/18/1997

LUST REG 2:
Region: 2
Facility Id: Not reported
Facility Status: Case Closed
Case Number: 07S1W35P03f
How Discovered: Not reported
Leak Cause: Not reported
Leak Source: Not reported

HOUGE CONSTRUCTION (Continued) **S103723179**

Date Leak Confirmed: Not reported
Oversight Program: LUST
Prelim. Site Assesment Wokplan Submitted: Not reported
Preliminary Site Assesment Began: Not reported
Pollution Characterization Began: Not reported
Pollution Remediation Plan Submitted: Not reported
Date Remediation Action Underway: Not reported
Date Post Remedial Action Monitoring Began: Not reported

LUST SANTA CLARA:
Name: HOUGE CONSTRUCTION
Address: 210 VEITENHEIMER DR
City,State,Zip: CAMPBELL, CA
Region: SANTA CLARA
SCVWD ID: 07S1W35P03F
Date Closed: 08/18/1997
EDR Link ID: 07S1W35P03F

HIST LUST SANTA CLARA:
Name: Houge Construction
Address: 210 Veitenheimer Dr
City: Campbell
Region: SANTA CLARA
Region Code: 2
SCVWD ID: 07S1W35P03
Oversite Agency: SCVWD
Date Listed: 1998-09-16 00:00:00
Closed Date: 1997-08-18 00:00:00

CORTESE:
Name: HOUGE CONSTRUCTION
Address: 210 VEITENHEIMER DR
City,State,Zip: CAMPBELL, CA 95008
Region: CORTESE
Envirostor Id: Not reported
Global ID: T0608521523
Site/Facility Type: LUST CLEANUP SITE
Cleanup Status: COMPLETED - CASE CLOSED
Status Date: Not reported
Site Code: Not reported
Latitude: Not reported
Longitude: Not reported
Owner: Not reported
Enf Type: Not reported
Swat R: Not reported
Flag: active
Order No: Not reported
Waste Discharge System No: Not reported
Effective Date: Not reported
Region 2: Not reported
WID Id: Not reported
Solid Waste Id No: Not reported
Waste Management Uit Name: Not reported
File Name: Active Open

HOUGE CONSTRUCTION (Continued) **S103723179**

HIST CORTESE:

edr_fname:	HOUGE CONSTRUCTION
edr_fadd1:	210 VIETENHIEMER
City,State,Zip:	CAMPBELL, CA 95008
Region:	CORTESE
Facility County Code:	43
Reg By:	LTNKA
Reg Id:	43-0985

CERS:

Name:	HOUGE CONSTRUCTION
Address:	210 VEITENHEIMER DR
City,State,Zip:	CAMPBELL, CA 95008
Site ID:	660508
CERS ID:	T0608521523
CERS Description:	Leaking Underground Storage Tank Cleanup Site

Affiliation:

Affiliation Type Desc:	Local Agency Caseworker
Entity Name:	DEH CASEWORKER - SANTA CLARA COUNTY LOP
Entity Title:	Not reported
Affiliation Address:	1555 Berger Drive, Suite 300
Affiliation City:	SAN JOSE
Affiliation State:	CA
Affiliation Country:	Not reported
Affiliation Zip:	Not reported
Affiliation Phone:	4089183400,

Affiliation Type Desc:	Regional Board Caseworker
Entity Name:	Regional Water Board - SAN FRANCISCO BAY RWQCB (REGION 2)
Entity Title:	Not reported
Affiliation Address:	1515 CLAY ST SUITE 1400
Affiliation City:	OAKLAND
Affiliation State:	CA
Affiliation Country:	Not reported
Affiliation Zip:	Not reported
Affiliation Phone:	,

AF279 **LLOYD SQUARE SHOPPING CENTER** **CPS-SLIC** **S116381383**
NNE **501-533 EAST CAMPBELL AVENUE** **CERS** **N/A**
1/4-1/2 **CAMPBELL, CA 95008**
0.321 mi.
1693 ft. **Site 2 of 2 in cluster AF**

Relative:
Lower

Actual:
198 ft.

CPS-SLIC:

Name:	LLOYD SQUARE SHOPPING CENTER
Address:	501-533 EAST CAMPBELL AVENUE
City,State,Zip:	CAMPBELL, CA 95008
Region:	STATE
Facility Status:	**Completed - Case Closed**
Status Date:	04/22/2014
Global Id:	T10000005853
Lead Agency:	SAN FRANCISCO BAY RWQCB (REGION 2)
Lead Agency Case Number:	Not reported
Latitude:	37.2876599
Longitude:	-121.9403514

LLOYD SQUARE SHOPPING CENTER (Continued) **S116381383**

Case Type:	Cleanup Program Site
Case Worker:	Not reported
Local Agency:	Not reported
RB Case Number:	43S1174
File Location:	Not reported
Potential Media Affected:	Not reported
Potential Contaminants of Concern:	Not reported
EPA Region:	9
Coordinate Source:	Not reported
Cuf Case:	NO
Quantity Released Gallons:	Not reported
Begin Date:	07/01/1998
Leak Reported Date:	Not reported
How Discovered:	Not reported
How Discovered Description:	Not reported
Discharge Source:	Not reported
Discharge Cause:	Not reported
Stop Method:	Not reported
Stop Description:	Not reported
No Further Action Date:	04/22/2014
CA Water Watershed Name:	Santa Clara - Guadalupe River (205.40)
Dwr Groundwater Subbasin Name:	Santa Clara Valley - Santa Clara (2-009.02)
Disadvantaged Community:	Not reported
CA Enviroscreen 3 Score:	26-30%
CA Enviroscreen 4 Score:	20-25%
Military DOD Site:	No
Facility Project Subtype:	Not reported
RWQCB Region:	SAN FRANCISCO BAY RWQCB (REGION 2)
Site History:	Not reported

Click here to access the California GeoTracker records for this facility:

CERS:

Name:	LLOYD SQUARE SHOPPING CENTER
Address:	501-533 EAST CAMPBELL AVENUE
City,State,Zip:	CAMPBELL, CA 95008
Site ID:	665464
CERS ID:	T10000005853
CERS Description:	Cleanup Program Site

AH280 **WYATT PROPERTY** **LUST** **S107997244**
North **368 EAST CAMPBELL AVE** **N/A**
1/4-1/2 **CAMPBELL, CA**
0.329 mi.
1735 ft. **Site 1 of 2 in cluster AH**

Relative:
Lower

Actual:
201 ft.

LUST SANTA CLARA:

Name:	WYATT PROPERTY
Address:	368 EAST CAMPBELL AVE
City,State,Zip:	CAMPBELL, CA
Region:	SANTA CLARA
SCVWD ID:	07S1W35C05F
Date Closed:	07/20/2001
EDR Link ID:	07S1W35C05F

AH281 **WYATT PROPERTY** **LUST** **S102809806**
North **368 E CAMPBELL AVE** **HIST LUST** **N/A**
1/4-1/2 **CAMPBELL, CA 95008** **Cortese**
0.329 mi. **CERS**
1735 ft. **Site 2 of 2 in cluster AH**

Relative:
Lower

Actual:
201 ft.

LUST:

Name:	WYATT PROPERTY
Address:	368 E CAMPBELL AVE
City,State,Zip:	CAMPBELL, CA 95008
Lead Agency:	SANTA CLARA COUNTY LOP
Case Type:	LUST Cleanup Site
Geo Track:	http://geotracker.waterboards.ca.gov/profile_report.asp?global_id=T0608587417
Global Id:	T0608587417
Latitude:	37.286821
Longitude:	-121.943426
Status:	Completed - Case Closed
Status Date:	07/20/2001
Case Worker:	DEH
RB Case Number:	Not reported
Local Agency:	SANTA CLARA COUNTY LOP
File Location:	All Files are on GeoTracker or in the Local Agency Database
Local Case Number:	Not reported
Potential Media Affect:	Soil
Potential Contaminants of Concern:	Waste Oil / Motor / Hydraulic / Lubricating
EPA Region:	9
Coordinate Source:	Google Geocode
Cuf Case:	NO
Quantity Released Gallons:	Not reported
Begin Date:	06/08/2001
Leak Reported Date:	06/08/2001
How Discovered:	Not reported
How Discovered Description:	Not reported
Discharge Source:	Not reported
Discharge Cause:	Not reported
Stop Method:	Not reported
Stop Description:	Not reported
No Further Action Date:	07/20/2001
CA Water Watershed Name:	Santa Clara - Guadalupe River (205.40)
Dwr Groundwater Subbasin Name:	Santa Clara Valley - Santa Clara (2-009.02)
Disadvantaged Community:	Not reported
CA Enviroscreen 3 Score:	11-15%
CA Enviroscreen 4 Score:	20-25%
Military DOD Site:	No
Facility Project Subtype:	Not reported
RWQCB Region:	SAN FRANCISCO BAY RWQCB (REGION 2)
Site History:	Not reported

LUST:

Global Id:	T0608587417
Contact Type:	Local Agency Caseworker - Primary Caseworker
Contact Name:	DEH CASEWORKER
Organization Name:	SANTA CLARA COUNTY LOP
Address:	1555 Berger Drive, Suite 300
City:	SAN JOSE
Email:	smp@deh.sccgov.org
Phone Number:	4089183400
Global Id:	T0608587417
Contact Type:	Regional Board Caseworker

WYATT PROPERTY (Continued) **S102809806**

Contact Name: Regional Water Board
Organization Name: SAN FRANCISCO BAY RWQCB (REGION 2)
Address: 1515 CLAY ST SUITE 1400
City: OAKLAND
Email: Not reported
Phone Number: Not reported

LUST:
Global Id: T0608587417
Action Type: ENFORCEMENT
Date: 07/20/2001
Action: Closure/No Further Action Letter

Global Id: T0608587417
Action Type: Other
Date: 06/08/2001
Action: Leak Reported

Global Id: T0608587417
Action Type: RESPONSE
Date: 05/27/1999
Action: Other Report / Document

Global Id: T0608587417
Action Type: RESPONSE
Date: 01/24/2001
Action: Other Report / Document

LUST:
Global Id: T0608587417
Status: Open - Case Begin Date
Status Date: 06/08/2001

Global Id: T0608587417
Status: Completed - Case Closed
Status Date: 07/20/2001

LUST REG 2:
Region: 2
Facility Id: Not reported
Facility Status: Case Closed
Case Number: 07S1W35C05f
How Discovered: Not reported
Leak Cause: Not reported
Leak Source: Not reported
Date Leak Confirmed: Not reported
Oversight Program: LUST
Prelim. Site Assesment Wokplan Submitted: Not reported
Preliminary Site Assesment Began: Not reported
Pollution Characterization Began: Not reported
Pollution Remediation Plan Submitted: Not reported
Date Remediation Action Underway: Not reported
Date Post Remedial Action Monitoring Began: Not reported

WYATT PROPERTY (Continued) **S102809806**

HIST LUST SANTA CLARA:

Name:	Wyatt Property
Address:	368 E Campbell Ave
City:	Campbell
Region:	SANTA CLARA
Region Code:	2
SCVWD ID:	07S1W35C05
Oversite Agency:	SCVWD
Date Listed:	2001-07-20 00:00:00
Closed Date:	2001-07-20 00:00:00

CORTESE:

Name:	WYATT PROPERTY
Address:	368 E CAMPBELL AVE
City,State,Zip:	CAMPBELL, CA 95008
Region:	CORTESE
Envirostor Id:	Not reported
Global ID:	T0608587417
Site/Facility Type:	LUST CLEANUP SITE
Cleanup Status:	COMPLETED - CASE CLOSED
Status Date:	Not reported
Site Code:	Not reported
Latitude:	Not reported
Longitude:	Not reported
Owner:	Not reported
Enf Type:	Not reported
Swat R:	Not reported
Flag:	active
Order No:	Not reported
Waste Discharge System No:	Not reported
Effective Date:	Not reported
Region 2:	Not reported
WID Id:	Not reported
Solid Waste Id No:	Not reported
Waste Management Uit Name:	Not reported
File Name:	Active Open

CERS:

Name:	WYATT PROPERTY
Address:	368 E CAMPBELL AVE
City,State,Zip:	CAMPBELL, CA 95008
Site ID:	698247
CERS ID:	T0608587417
CERS Description:	Leaking Underground Storage Tank Cleanup Site

Affiliation:

Affiliation Type Desc:	Local Agency Caseworker
Entity Name:	DEH CASEWORKER - SANTA CLARA COUNTY LOP
Entity Title:	Not reported
Affiliation Address:	1555 Berger Drive, Suite 300
Affiliation City:	SAN JOSE
Affiliation State:	CA
Affiliation Country:	Not reported
Affiliation Zip:	Not reported
Affiliation Phone:	4089183400,

WYATT PROPERTY (Continued) **S102809806**

Affiliation Type Desc:	Regional Board Caseworker
Entity Name:	Regional Water Board - SAN FRANCISCO BAY RWQCB (REGION 2)
Entity Title:	Not reported
Affiliation Address:	1515 CLAY ST SUITE 1400
Affiliation City:	OAKLAND
Affiliation State:	CA
Affiliation Country:	Not reported
Affiliation Zip:	Not reported
Affiliation Phone:	,

282
NE
1/4-1/2
0.329 mi.
1738 ft.

Relative:
Lower

Actual:
195 ft.

SANTA CLARA COUNTY FIRE DEPT
123 UNION AVENUE
CAMPBELL, CA 95008

LUST **S103626177**
HIST LUST **N/A**
SWEEPS UST
Cortese
EMI
HIST CORTESE
CERS

LUST:

Name:	CAMPBELL FIRE DEPARTMENT
Address:	123 UNION AVE
City,State,Zip:	CAMPBELL, CA 95008
Lead Agency:	SANTA CLARA COUNTY LOP
Case Type:	LUST Cleanup Site
Geo Track:	http://geotracker.waterboards.ca.gov/profile_report.asp?global_id=T0608500300
Global Id:	T0608500300
Latitude:	37.2854162893042
Longitude:	-121.935801629639
Status:	Completed - Case Closed
Status Date:	12/30/1988
Case Worker:	DEH
RB Case Number:	Not reported
Local Agency:	SANTA CLARA COUNTY LOP
File Location:	All Files are on GeoTracker or in the Local Agency Database
Local Case Number:	Not reported
Potential Media Affect:	Soil
Potential Contaminants of Concern:	Gasoline
EPA Region:	9
Coordinate Source:	Google Map Move
Cuf Case:	NO
Quantity Released Gallons:	Not reported
Begin Date:	02/02/1987
Leak Reported Date:	02/02/1987
How Discovered:	Not reported
How Discovered Description:	Not reported
Discharge Source:	Not reported
Discharge Cause:	Not reported
Stop Method:	Not reported
Stop Description:	Not reported
No Further Action Date:	12/30/1988
CA Water Watershed Name:	Santa Clara - Guadalupe River (205.40)
Dwr Groundwater Subbasin Name:	Santa Clara Valley - Santa Clara (2-009.02)
Disadvantaged Community:	Not reported
CA Enviroscreen 3 Score:	16-20%
CA Enviroscreen 4 Score:	25-30%
Military DOD Site:	No
Facility Project Subtype:	Not reported

SANTA CLARA COUNTY FIRE DEPT (Continued) **S103626177**

RWQCB Region: SAN FRANCISCO BAY RWQCB (REGION 2)
Site History: Not reported

LUST:
Global Id: T0608500300
Contact Type: Local Agency Caseworker - Primary Caseworker
Contact Name: DEH CASEWORKER
Organization Name: SANTA CLARA COUNTY LOP
Address: 1555 Berger Drive, Suite 300
City: SAN JOSE
Email: smp@deh.sccgov.org
Phone Number: 4089183400

Global Id: T0608500300
Contact Type: Regional Board Caseworker
Contact Name: Regional Water Board
Organization Name: SAN FRANCISCO BAY RWQCB (REGION 2)
Address: 1515 CLAY ST SUITE 1400
City: OAKLAND
Email: Not reported
Phone Number: Not reported

LUST:
Global Id: T0608500300
Action Type: RESPONSE
Date: 03/07/1988
Action: Tank Removal Report / UST Sampling Report

Global Id: T0608500300
Action Type: RESPONSE
Date: 02/02/1987
Action: Unauthorized Release Form

Global Id: T0608500300
Action Type: RESPONSE
Date: 06/08/1988
Action: Correspondence

Global Id: T0608500300
Action Type: RESPONSE
Date: 02/11/1987
Action: Correspondence

Global Id: T0608500300
Action Type: RESPONSE
Date: 02/11/1987
Action: Other Report / Document

Global Id: T0608500300
Action Type: ENFORCEMENT
Date: 11/01/1988
Action: Closure/No Further Action Letter

Global Id: T0608500300
Action Type: Other
Date: 02/02/1987
Action: Leak Reported

SANTA CLARA COUNTY FIRE DEPT (Continued) **S103626177**

Global Id: T0608500300
Action Type: ENFORCEMENT
Date: 10/26/1987
Action: Notice of Responsibility - #39548

LUST:
Global Id: T0608500300
Status: Open - Case Begin Date
Status Date: 02/02/1987

Global Id: T0608500300
Status: Open - Site Assessment
Status Date: 10/21/1987

Global Id: T0608500300
Status: Completed - Case Closed
Status Date: 12/30/1988

LUST REG 2:
Region: 2
Facility Id: Not reported
Facility Status: Case Closed
Case Number: 07S1W35B01f
How Discovered: Not reported
Leak Cause: Not reported
Leak Source: Not reported
Date Leak Confirmed: Not reported
Oversight Program: LUST
Prelim. Site Assesment Wokplan Submitted: Not reported
Preliminary Site Assesment Began: 10/21/1987
Pollution Characterization Began: Not reported
Pollution Remediation Plan Submitted: Not reported
Date Remediation Action Underway: Not reported
Date Post Remedial Action Monitoring Began: Not reported

LUST SANTA CLARA:
Name: CAMPBELL FIRE DEPARTMENT
Address: 123 UNION AVE
City,State,Zip: CAMPBELL, CA
Region: SANTA CLARA
SCVWD ID: 07S1W35B01F
Date Closed: 12/30/1988
EDR Link ID: 07S1W35B01F

HIST LUST SANTA CLARA:
Name: Campbell Fire Department
Address: 123 Union Ave
City: Campbell
Region: SANTA CLARA
Region Code: 2
SCVWD ID: 07S1W35B01
Oversite Agency: SCVWD
Date Listed: 1988-01-01 00:00:00
Closed Date: 1988-12-30 00:00:00

SANTA CLARA COUNTY FIRE DEPT (Continued) **S103626177**

SWEEPS UST:

Name:	HEADQUARTERS, FIRE STA.
Address:	123 UNION AVE
City:	CAMPBELL
Status:	Active
Comp Number:	23279
Number:	4
Board Of Equalization:	44-026306
Referral Date:	08-13-93
Action Date:	01-31-94
Created Date:	02-29-88
Owner Tank Id:	6
SWRCB Tank Id:	43-008-023279-000001
Tank Status:	A
Capacity:	6000
Active Date:	07-01-85
Tank Use:	M.V. FUEL
STG:	P
Content:	REG UNLEADED
Number Of Tanks:	2

Name:	HEADQUARTERS, FIRE STA.
Address:	123 UNION AVE
City:	CAMPBELL
Status:	Active
Comp Number:	23279
Number:	4
Board Of Equalization:	44-026306
Referral Date:	08-13-93
Action Date:	01-31-94
Created Date:	02-29-88
Owner Tank Id:	7
SWRCB Tank Id:	43-008-023279-000002
Tank Status:	A
Capacity:	6000
Active Date:	07-01-85
Tank Use:	M.V. FUEL
STG:	P
Content:	DIESEL
Number Of Tanks:	Not reported

CORTESE:

Name:	CAMPBELL FIRE DEPARTMENT
Address:	123 UNION AVE
City,State,Zip:	CAMPBELL, CA 95008
Region:	CORTESE
Envirostor Id:	Not reported
Global ID:	T0608500300
Site/Facility Type:	LUST CLEANUP SITE
Cleanup Status:	COMPLETED - CASE CLOSED
Status Date:	Not reported
Site Code:	Not reported
Latitude:	Not reported
Longitude:	Not reported
Owner:	Not reported
Enf Type:	Not reported

SANTA CLARA COUNTY FIRE DEPT (Continued) **S103626177**

Swat R:	Not reported
Flag:	active
Order No:	Not reported
Waste Discharge System No:	Not reported
Effective Date:	Not reported
Region 2:	Not reported
WID Id:	Not reported
Solid Waste Id No:	Not reported
Waste Management Uit Name:	Not reported
File Name:	Active Open

EMI:

Name:	SANTA CLARA COUNTY FIRE DEPT
Address:	123 UNION AVENUE
City,State,Zip:	CAMPBELL, CA 95008
Year:	2011
County Code:	43
Air Basin:	SF
Facility ID:	19959
Air District Name:	BA
SIC Code:	9224
Air District Name:	BAY AREA AQMD
Community Health Air Pollution Info System:	Not reported
Consolidated Emission Reporting Rule:	Not reported
Total Organic Hydrocarbon Gases Tons/Yr:	0.001
Reactive Organic Gases Tons/Yr:	0.0008367
Carbon Monoxide Emissions Tons/Yr:	0.004
NOX - Oxides of Nitrogen Tons/Yr:	0.018
SOX - Oxides of Sulphur Tons/Yr:	0
Particulate Matter Tons/Yr:	0
Part. Matter 10 Micrometers and Smllr Tons/Yr:	0

Name:	SANTA CLARA COUNTY FIRE DEPT
Address:	123 UNION AVENUE
City,State,Zip:	CAMPBELL, CA 95008
Year:	2012
County Code:	43
Air Basin:	SF
Facility ID:	19959
Air District Name:	BA
SIC Code:	9224
Air District Name:	BAY AREA AQMD
Community Health Air Pollution Info System:	Not reported
Consolidated Emission Reporting Rule:	Not reported
Total Organic Hydrocarbon Gases Tons/Yr:	0.001
Reactive Organic Gases Tons/Yr:	0.0008367
Carbon Monoxide Emissions Tons/Yr:	0.004
NOX - Oxides of Nitrogen Tons/Yr:	0.018
SOX - Oxides of Sulphur Tons/Yr:	0
Particulate Matter Tons/Yr:	0.0010245901639
Part. Matter 10 Micrometers and Smllr Tons/Yr:	0.001

Name:	SANTA CLARA COUNTY FIRE DEPT
Address:	123 UNION AVENUE
City,State,Zip:	CAMPBELL, CA 95008
Year:	2013
County Code:	43

SANTA CLARA COUNTY FIRE DEPT (Continued) **S103626177**

Air Basin:	SF
Facility ID:	19959
Air District Name:	BA
SIC Code:	9224
Air District Name:	BAY AREA AQMD
Community Health Air Pollution Info System:	Not reported
Consolidated Emission Reporting Rule:	Not reported
Total Organic Hydrocarbon Gases Tons/Yr:	0.001
Reactive Organic Gases Tons/Yr:	0.0008367
Carbon Monoxide Emissions Tons/Yr:	0.004
NOX - Oxides of Nitrogen Tons/Yr:	0.018
SOX - Oxides of Sulphur Tons/Yr:	0
Particulate Matter Tons/Yr:	0.001
Part. Matter 10 Micrometers and Smllr Tons/Yr:	0.001

Name:	SANTA CLARA COUNTY FIRE DEPT
Address:	123 UNION AVENUE
City,State,Zip:	CAMPBELL, CA 95008
Year:	2014
County Code:	43
Air Basin:	SF
Facility ID:	19959
Air District Name:	BA
SIC Code:	9224
Air District Name:	BAY AREA AQMD
Community Health Air Pollution Info System:	Not reported
Consolidated Emission Reporting Rule:	Not reported
Total Organic Hydrocarbon Gases Tons/Yr:	0.00131731
Reactive Organic Gases Tons/Yr:	0
Carbon Monoxide Emissions Tons/Yr:	0.003978
NOX - Oxides of Nitrogen Tons/Yr:	0.018297961
SOX - Oxides of Sulphur Tons/Yr:	8.482e-006
Particulate Matter Tons/Yr:	0.001362132
Part. Matter 10 Micrometers and Smllr Tons/Yr:	0.001307646

Name:	SANTA CLARA COUNTY FIRE DEPT
Address:	123 UNION AVENUE
City,State,Zip:	CAMPBELL, CA 95008
Year:	2015
County Code:	43
Air Basin:	SF
Facility ID:	19959
Air District Name:	BA
SIC Code:	9224
Air District Name:	BAY AREA AQMD
Community Health Air Pollution Info System:	Not reported
Consolidated Emission Reporting Rule:	Not reported
Total Organic Hydrocarbon Gases Tons/Yr:	0.000942383
Reactive Organic Gases Tons/Yr:	0.000917494
Carbon Monoxide Emissions Tons/Yr:	0.002845799
NOX - Oxides of Nitrogen Tons/Yr:	0.01309008
SOX - Oxides of Sulphur Tons/Yr:	6.068e-006
Particulate Matter Tons/Yr:	0.000186944
Part. Matter 10 Micrometers and Smllr Tons/Yr:	0.000179466

Name:	SANTA CLARA COUNTY FIRE DEPT
Address:	123 UNION AVENUE

SANTA CLARA COUNTY FIRE DEPT (Continued) **S103626177**

City,State,Zip:	CAMPBELL, CA 95008
Year:	2016
County Code:	43
Air Basin:	SF
Facility ID:	19959
Air District Name:	BA
SIC Code:	9224
Air District Name:	BAY AREA AQMD
Community Health Air Pollution Info System:	Not reported
Consolidated Emission Reporting Rule:	Not reported
Total Organic Hydrocarbon Gases Tons/Yr:	0.000942383
Reactive Organic Gases Tons/Yr:	0.0008278834655
Carbon Monoxide Emissions Tons/Yr:	0.002845799
NOX - Oxides of Nitrogen Tons/Yr:	0.013090076
SOX - Oxides of Sulphur Tons/Yr:	6.068e-006
Particulate Matter Tons/Yr:	0.000186944
Part. Matter 10 Micrometers and Smllr Tons/Yr:	0.000179466

Name:	SANTA CLARA COUNTY FIRE DEPT
Address:	123 UNION AVENUE
City,State,Zip:	CAMPBELL, CA 95008
Year:	2018
County Code:	43
Air Basin:	SF
Facility ID:	19959
Air District Name:	BA
SIC Code:	9224
Air District Name:	BAY AREA AQMD
Community Health Air Pollution Info System:	Not reported
Consolidated Emission Reporting Rule:	Not reported
Total Organic Hydrocarbon Gases Tons/Yr:	0.00138144
Reactive Organic Gases Tons/Yr:	0.00121359504
Carbon Monoxide Emissions Tons/Yr:	0.00366732
NOX - Oxides of Nitrogen Tons/Yr:	0.017019
SOX - Oxides of Sulphur Tons/Yr:	6.643e-006
Particulate Matter Tons/Yr:	0.0001402334004
Part. Matter 10 Micrometers and Smllr Tons/Yr:	0.000139392

Name:	SANTA CLARA COUNTY FIRE DEPT
Address:	123 UNION AVENUE
City,State,Zip:	CAMPBELL, CA 95008
Year:	2019
County Code:	43
Air Basin:	SF
Facility ID:	19959
Air District Name:	BA
SIC Code:	9224
Air District Name:	BAY AREA AQMD
Community Health Air Pollution Info System:	Not reported
Consolidated Emission Reporting Rule:	Not reported
Total Organic Hydrocarbon Gases Tons/Yr:	0.00135603
Reactive Organic Gases Tons/Yr:	0.001191272355
Carbon Monoxide Emissions Tons/Yr:	0.00366732
NOX - Oxides of Nitrogen Tons/Yr:	0.017019
SOX - Oxides of Sulphur Tons/Yr:	6.643e-006
Particulate Matter Tons/Yr:	0.0001452
Part. Matter 10 Micrometers and Smllr Tons/Yr:	0.000139392

SANTA CLARA COUNTY FIRE DEPT (Continued) **S103626177**

Name:	SANTA CLARA COUNTY FIRE DEPT
Address:	123 UNION AVENUE
City,State,Zip:	CAMPBELL, CA 95008
Year:	2020
County Code:	43
Air Basin:	SF
Facility ID:	19959
Air District Name:	BA
SIC Code:	9224
Air District Name:	BAY AREA AQMD
Community Health Air Pollution Info System:	Not reported
Consolidated Emission Reporting Rule:	Not reported
Total Organic Hydrocarbon Gases Tons/Yr:	0.00103209
Reactive Organic Gases Tons/Yr:	0.000906691065
Carbon Monoxide Emissions Tons/Yr:	0.002791238
NOX - Oxides of Nitrogen Tons/Yr:	0.01295335
SOX - Oxides of Sulphur Tons/Yr:	5.055e-006
Particulate Matter Tons/Yr:	0.000110513
Part. Matter 10 Micrometers and Smllr Tons/Yr:	0.000106093

Name:	SANTA CLARA COUNTY FIRE DEPT
Address:	123 UNION AVENUE
City,State,Zip:	CAMPBELL, CA 95008
Year:	2021
County Code:	43
Air Basin:	SF
Facility ID:	19959
Air District Name:	BA
SIC Code:	9224
Air District Name:	BAY AREA AQMD
Community Health Air Pollution Info System:	Not reported
Consolidated Emission Reporting Rule:	Not reported
Total Organic Hydrocarbon Gases Tons/Yr:	0.0015067
Reactive Organic Gases Tons/Yr:	0.00132363595
Carbon Monoxide Emissions Tons/Yr:	0.0040748
NOX - Oxides of Nitrogen Tons/Yr:	0.018915647
SOX - Oxides of Sulphur Tons/Yr:	7.38e-006
Particulate Matter Tons/Yr:	0.000161333
Part. Matter 10 Micrometers and Smllr Tons/Yr:	0.000161333

HIST CORTESE:

edr_fname:	CAMPBELL FIRE DEPARTMENT
edr_fadd1:	123 UNION
City,State,Zip:	CAMPBELL, CA 95008
Region:	CORTESE
Facility County Code:	43
Reg By:	LTNKA
Reg Id:	43-0241

CERS:

Name:	CAMPBELL FIRE DEPARTMENT
Address:	123 UNION AVE
City,State,Zip:	CAMPBELL, CA 95008
Site ID:	641656
CERS ID:	T0608500300
CERS Description:	Leaking Underground Storage Tank Cleanup Site

SANTA CLARA COUNTY FIRE DEPT (Continued) **S103626177**

Affiliation:

Affiliation Type Desc:	Regional Board Caseworker
Entity Name:	Regional Water Board - SAN FRANCISCO BAY RWQCB (REGION 2)
Entity Title:	Not reported
Affiliation Address:	1515 CLAY ST SUITE 1400
Affiliation City:	OAKLAND
Affiliation State:	CA
Affiliation Country:	Not reported
Affiliation Zip:	Not reported
Affiliation Phone:	,

Affiliation Type Desc:	Local Agency Caseworker
Entity Name:	DEH CASEWORKER - SANTA CLARA COUNTY LOP
Entity Title:	Not reported
Affiliation Address:	1555 Berger Drive, Suite 300
Affiliation City:	SAN JOSE
Affiliation State:	CA
Affiliation Country:	Not reported
Affiliation Zip:	Not reported
Affiliation Phone:	4089183400,

Name:	SANTA CLARA COUNTY FIRE DEPT
Address:	123 UNION AVENUE
City,State,Zip:	CAMPBELL, CA 95008
Site ID:	492471
CERS ID:	110058319500
CERS Description:	US EPA Air Emission Inventory System (EIS)

AG283 **FORMER CALHOUN BROTHERS** **CPS-SLIC** **S112274177**
SSW **910 S. MCGLINCY LANE** **CERS** **N/A**
1/4-1/2 **CAMPBELL, CA 95008**
0.336 mi.
1772 ft. **Site 2 of 2 in cluster AG**

Relative:
Higher

Actual:
223 ft.

CPS-SLIC:

Name:	FORMER CALHOUN BROTHERS
Address:	910 S. MCGLINCY LANE
City,State,Zip:	CAMPBELL, CA 95008
Region:	STATE
Facility Status:	**Completed - Case Closed**
Status Date:	11/20/2012
Global Id:	T10000004235
Lead Agency:	SANTA CLARA COUNTY LOP
Lead Agency Case Number:	07S1W35P04s
Latitude:	37.273999
Longitude:	-121.944729
Case Type:	Cleanup Program Site
Case Worker:	Not reported
Local Agency:	Not reported
RB Case Number:	Not reported
File Location:	All Files are on GeoTracker or in the Local Agency Database
Potential Media Affected:	Soil
Potential Contaminants of Concern:	Diesel, Waste Oil / Motor / Hydraulic / Lubricating
EPA Region:	9
Coordinate Source:	Not reported
Cuf Case:	NO

FORMER CALHOUN BROTHERS (Continued) **S112274177**

Quantity Released Gallons:	Not reported
Begin Date:	02/25/1987
Leak Reported Date:	05/17/2012
How Discovered:	Facility Inspection
How Discovered Description:	FD inspection of AST observed release
Discharge Source:	Other
Discharge Cause:	Spill
Stop Method:	Close and Remove Tank
Stop Description:	tanks removed in 1980's; not documented
No Further Action Date:	11/20/2012
CA Water Watershed Name:	Santa Clara - Guadalupe River (205.40)
Dwr Groundwater Subbasin Name:	Santa Clara Valley - Santa Clara (2-009.02)
Disadvantaged Community:	Not reported
CA Enviroscreen 3 Score:	21-25%
CA Enviroscreen 4 Score:	15-20%
Military DOD Site:	No
Facility Project Subtype:	Not reported
RWQCB Region:	SAN FRANCISCO BAY RWQCB (REGION 2)
Site History:	Campbell Fire Department records indicate there were 2 AST at this site and there was a release from one of the tanks. They were directed by CFD to cleanup the release. No documentation of the cleanup or completion notice from the CFD could be found.

Click here to access the California GeoTracker records for this facility:

CERS:

Name:	FORMER CALHOUN BROTHERS
Address:	910 S. MCGLINCY LANE
City,State,Zip:	CAMPBELL, CA 95008
Site ID:	654721
CERS ID:	T10000004235
CERS Description:	Cleanup Program Site

Affiliation:

Affiliation Type Desc:	Regional Board Caseworker
Entity Name:	Regional Water Board - SAN FRANCISCO BAY RWQCB (REGION 2)
Entity Title:	Not reported
Affiliation Address:	1515 CLAY ST SUITE 1400
Affiliation City:	OAKLAND
Affiliation State:	CA
Affiliation Country:	Not reported
Affiliation Zip:	Not reported
Affiliation Phone:	,

AI284 **STINSON CONSTRUCTION** **LUST** **U001600905**
ESE **915 DRY CREEK** **HIST UST** **N/A**
1/4-1/2 **CAMPBELL, CA 95008** **HIST CORTESE**
0.360 mi.
1899 ft. **Site 1 of 2 in cluster AI**

Relative:
Lower

Actual:
203 ft.

LUST SANTA CLARA:

Name:	STINSON CONSTRUCTION
Address:	915 DRY CREEK RD
City,State,Zip:	CAMPBELL, CA
Region:	SANTA CLARA
SCVWD ID:	07S1W35J02F
Date Closed:	09/12/1991

STINSON CONSTRUCTION (Continued) **U001600905**

EDR Link ID: 07S1W35J02F

HIST UST:

Name:	STINSON CONSTRUCTION INC
Address:	915 DRY CREEK RD
City,State,Zip:	CAMPBELL, CA 95008
File Number:	00020943
URL:	https://documents.geotracker.waterboards.ca.gov/ustpdfs/pdf/00020943.pdf
Region:	STATE
Facility ID:	00000006920
Facility Type:	Other
Other Type:	CONSTRUCTION INC
Contact Name:	WILLIAM A. STINSON
Telephone:	4083707050
Owner Name:	STINSON CONSTRUCTION INC
Owner Address:	260 DILLON AVE.
Owner City,St,Zip:	CAMPBELL, CA 95008
Total Tanks:	0001
Tank Num:	001
Container Num:	1
Year Installed:	1981
Tank Capacity:	00004000
Tank Used for:	PRODUCT
Type of Fuel:	DIESEL
Container Construction Thickness:	Not reported
Leak Detection:	Visual, Stock Inventor

Click here for Geo Tracker PDF:

HIST CORTESE:

edr_fname:	STINSON CONSTRUCTION
edr_fadd1:	915 DRY CREEK
City,State,Zip:	CAMPBELL, CA 95008
Region:	CORTESE
Facility County Code:	43
Reg By:	LTNKA
Reg Id:	43-1403

AI285 **STINSON CONSTRUCTION** **LUST** **S105032970**
ESE **915 DRY CREEK RD** **HIST LUST** **N/A**
1/4-1/2 **CAMPBELL, CA 95008**
0.360 mi.
1899 ft. **Site 2 of 2 in cluster AI**

Relative:
Lower

Actual:
203 ft.

LUST:

Name:	PRIVATE RESIDENCE
Address:	PRIVATE RESIDENCE
City,State,Zip:	CAMPBELL, CA 95008
Lead Agency:	SANTA CLARA COUNTY LOP
Case Type:	LUST Cleanup Site
Geo Track:	http://geotracker.waterboards.ca.gov/profile_report.asp?global_id=T0608501378
Global Id:	T0608501378
Latitude:	37.2790214407412
Longitude:	-121.934401988983
Status:	Completed - Case Closed
Status Date:	09/12/1991

STINSON CONSTRUCTION (Continued) **S105032970**

Case Worker:	DEH
RB Case Number:	Not reported
Local Agency:	SANTA CLARA COUNTY LOP
File Location:	Stored on Microfiche
Local Case Number:	Not reported
Potential Media Affect:	Soil
Potential Contaminants of Concern:	Diesel
EPA Region:	9
Coordinate Source:	Google Map Move
Cuf Case:	NO
Quantity Released Gallons:	Not reported
Begin Date:	10/26/1990
Leak Reported Date:	12/20/1990
How Discovered:	Not reported
How Discovered Description:	Not reported
Discharge Source:	Not reported
Discharge Cause:	Not reported
Stop Method:	Not reported
Stop Description:	Not reported
No Further Action Date:	09/12/1991
CA Water Watershed Name:	Santa Clara - Guadalupe River (205.40)
Dwr Groundwater Subbasin Name:	Santa Clara Valley - Santa Clara (2-009.02)
Disadvantaged Community:	Not reported
CA Enviroscreen 3 Score:	16-20%
CA Enviroscreen 4 Score:	25-30%
Military DOD Site:	No
Facility Project Subtype:	Not reported
RWQCB Region:	SAN FRANCISCO BAY RWQCB (REGION 2)
Site History:	Not reported

LUST:

Global Id:	T0608501378
Contact Type:	Local Agency Caseworker - Primary Caseworker
Contact Name:	DEH CASEWORKER
Organization Name:	SANTA CLARA COUNTY LOP
Address:	1555 Berger Drive, Suite 300
City:	SAN JOSE
Email:	smp@deh.sccgov.org
Phone Number:	4089183400

Global Id:	T0608501378
Contact Type:	Regional Board Caseworker
Contact Name:	Regional Water Board
Organization Name:	SAN FRANCISCO BAY RWQCB (REGION 2)
Address:	1515 CLAY ST SUITE 1400
City:	OAKLAND
Email:	Not reported
Phone Number:	Not reported

LUST:

Global Id:	T0608501378
Action Type:	RESPONSE
Date:	10/12/1990
Action:	Other Report / Document

Global Id:	T0608501378
Action Type:	Other

STINSON CONSTRUCTION (Continued) **S105032970**

Date: 12/20/1990
Action: Leak Reported

Global Id: T0608501378
Action Type: ENFORCEMENT
Date: 09/12/1999
Action: Closure/No Further Action Letter

Global Id: T0608501378
Action Type: ENFORCEMENT
Date: 08/20/1991
Action: Notice of Responsibility - #39454

LUST:
Global Id: T0608501378
Status: Open - Case Begin Date
Status Date: 10/26/1990

Global Id: T0608501378
Status: Open - Site Assessment
Status Date: 10/26/1990

Global Id: T0608501378
Status: Completed - Case Closed
Status Date: 09/12/1991

LUST REG 2:
Region: 2
Facility Id: Not reported
Facility Status: Case Closed
Case Number: 07S1W35J02f
How Discovered: Not reported
Leak Cause: Not reported
Leak Source: Not reported
Date Leak Confirmed: Not reported
Oversight Program: LUST
Prelim. Site Assesment Wokplan Submitted: Not reported
Preliminary Site Assesment Began: 10/26/1990
Pollution Characterization Began: Not reported
Pollution Remediation Plan Submitted: Not reported
Date Remediation Action Underway: Not reported
Date Post Remedial Action Monitoring Began: Not reported

HIST LUST SANTA CLARA:
Name: Stinson Construction
Address: 915 Dry Creek Rd
City: Campbell
Region: SANTA CLARA
Region Code: 2
SCVWD ID: 07S1W35J02
Oversite Agency: SCVWD
Date Listed: 1991-03-12 00:00:00
Closed Date: 1991-09-12 00:00:00

AJ286 **CAMPBELL CITY OF** **HIST CORTESE** **S101303575**
WNW **2220 WINCHESTER** **N/A**
1/4-1/2 **CAMPBELL, CA 95008**
0.372 mi.
1964 ft. **Site 1 of 2 in cluster AJ**

Relative:
Lower

Actual:
207 ft.

HIST CORTESE:

edr_fname:	CAMPBELL CITY OF
edr_fadd1:	2220 WINCHESTER
City,State,Zip:	CAMPBELL, CA 95008
Region:	CORTESE
Facility County Code:	43
Reg By:	LTNKA
Reg Id:	43-0359

---

287 **MORRIS MANAGEMENT CO.** **LUST** **S103881258**
SW **747 CAMDEN AVE** **HIST LUST** **N/A**
1/4-1/2 **CAMPBELL, CA 95008** **Cortese**
0.374 mi. **HIST CORTESE**
1977 ft. **CERS**
HWTS

Relative:
Higher

Actual:
221 ft.

LUST:

Name:	MORRIS MANAGEMENT CO.
Address:	747 CAMDEN AVE
City,State,Zip:	CAMPBELL, CA 95008
Lead Agency:	SANTA CLARA COUNTY LOP
Case Type:	LUST Cleanup Site
Geo Track:	http://geotracker.waterboards.ca.gov/profile_report.asp?global_id=T0608500961
Global Id:	T0608500961
Latitude:	37.2759
Longitude:	-121.9483
Status:	Completed - Case Closed
Status Date:	01/26/1996
Case Worker:	DEH
RB Case Number:	Not reported
Local Agency:	SANTA CLARA COUNTY LOP
File Location:	All Files are on GeoTracker or in the Local Agency Database
Local Case Number:	Not reported
Potential Media Affect:	Aquifer used for drinking water supply
Potential Contaminants of Concern:	Diesel
EPA Region:	9
Coordinate Source:	* Digitized From APN (Acessor Parcel Maps)
Cuf Case:	NO
Quantity Released Gallons:	Not reported
Begin Date:	12/27/1995
Leak Reported Date:	12/27/1995
How Discovered:	Not reported
How Discovered Description:	Not reported
Discharge Source:	Not reported
Discharge Cause:	Not reported
Stop Method:	Not reported
Stop Description:	Not reported
No Further Action Date:	01/26/1996
CA Water Watershed Name:	Santa Clara - Guadalupe River (205.40)
Dwr Groundwater Subbasin Name:	Santa Clara Valley - Santa Clara (2-009.02)
Disadvantaged Community:	Not reported
CA Enviroscreen 3 Score:	11-15%
CA Enviroscreen 4 Score:	20-25%
Military DOD Site:	No

MORRIS MANAGEMENT CO. (Continued) **S103881258**

Facility Project Subtype: Not reported
RWQCB Region: SAN FRANCISCO BAY RWQCB (REGION 2)
Site History: Not reported

LUST:
Global Id: T0608500961
Contact Type: Local Agency Caseworker - Primary Caseworker
Contact Name: DEH CASEWORKER
Organization Name: SANTA CLARA COUNTY LOP
Address: 1555 Berger Drive, Suite 300
City: SAN JOSE
Email: smp@deh.sccgov.org
Phone Number: 4089183400

Global Id: T0608500961
Contact Type: Regional Board Caseworker
Contact Name: Regional Water Board
Organization Name: SAN FRANCISCO BAY RWQCB (REGION 2)
Address: 1515 CLAY ST SUITE 1400
City: OAKLAND
Email: Not reported
Phone Number: Not reported

LUST:
Global Id: T0608500961
Action Type: Other
Date: 12/27/1995
Action: Leak Reported

Global Id: T0608500961
Action Type: RESPONSE
Date: 01/26/1996
Action: Other Report / Document

Global Id: T0608500961
Action Type: ENFORCEMENT
Date: 01/26/1996
Action: Closure/No Further Action Letter

LUST:
Global Id: T0608500961
Status: Open - Case Begin Date
Status Date: 12/27/1995

Global Id: T0608500961
Status: Completed - Case Closed
Status Date: 01/26/1996

LUST REG 2:
Region: 2
Facility Id: Not reported
Facility Status: Case Closed
Case Number: 07S1W34R02f
How Discovered: Not reported
Leak Cause: Not reported

MORRIS MANAGEMENT CO. (Continued) **S103881258**

Leak Source: Not reported
Date Leak Confirmed: Not reported
Oversight Program: LUST
Prelim. Site Assesment Wokplan Submitted: Not reported
Preliminary Site Assesment Began: Not reported
Pollution Characterization Began: Not reported
Pollution Remediation Plan Submitted: Not reported
Date Remediation Action Underway: Not reported
Date Post Remedial Action Monitoring Began: Not reported

LUST SANTA CLARA:
Name: MORRIS MANAGEMENT CO.
Address: 747 CAMDEN AVE
City,State,Zip: CAMPBELL, CA
Region: SANTA CLARA
SCVWD ID: 07S1W34R02F
Date Closed: 01/26/1996
EDR Link ID: 07S1W34R02F

HIST LUST SANTA CLARA:
Name: Morris Management Co.
Address: 747 Camden Ave
City: Campbell
Region: SANTA CLARA
Region Code: 2
SCVWD ID: 07S1W34R02
Oversite Agency: SCVWD
Date Listed: 1996-01-01 00:00:00
Closed Date: 1996-01-26 00:00:00

CORTESE:
Name: MORRIS MANAGEMENT CO.
Address: 747 CAMDEN AVE
City,State,Zip: CAMPBELL, CA 95008
Region: CORTESE
Envirostor Id: Not reported
Global ID: T0608500961
Site/Facility Type: LUST CLEANUP SITE
Cleanup Status: COMPLETED - CASE CLOSED
Status Date: Not reported
Site Code: Not reported
Latitude: Not reported
Longitude: Not reported
Owner: Not reported
Enf Type: Not reported
Swat R: Not reported
Flag: active
Order No: Not reported
Waste Discharge System No: Not reported
Effective Date: Not reported
Region 2: Not reported
WID Id: Not reported
Solid Waste Id No: Not reported
Waste Management Uit Name: Not reported
File Name: Active Open

MORRIS MANAGEMENT CO. (Continued) **S103881258**

HIST CORTESE:

edr_fname:	MORRIS MANAGEMENT COMPANY
edr_fadd1:	747 CAMDEN
City,State,Zip:	CAMPBELL, CA 95008
Region:	CORTESE
Facility County Code:	43
Reg By:	LTNKA
Reg Id:	43-0956

CERS:

Name:	SIMPSON INTERVENTIONS
Address:	747 CAMDEN AVE STE E
City,State,Zip:	CAMPBELL, CA 95008
Site ID:	596723
CERS ID:	10774324
CERS Description:	Chemical Storage Facilities

Affiliation:

Affiliation Type Desc:	Environmental Contact
Entity Name:	KIM CHAN
Entity Title:	Not reported
Affiliation Address:	747 Camden Ave E
Affiliation City:	Campbell
Affiliation State:	CA
Affiliation Country:	Not reported
Affiliation Zip:	95008
Affiliation Phone:	,

Affiliation Type Desc:	Legal Owner
Entity Name:	KIM CHAN
Entity Title:	Not reported
Affiliation Address:	747 Camden Avenue E
Affiliation City:	Campbell
Affiliation State:	CA
Affiliation Country:	United States
Affiliation Zip:	95008
Affiliation Phone:	(408) 772-9624,

Affiliation Type Desc:	Document Preparer
Entity Name:	Kelly McKenna
Entity Title:	Not reported
Affiliation Address:	Not reported
Affiliation City:	Not reported
Affiliation State:	Not reported
Affiliation Country:	Not reported
Affiliation Zip:	Not reported
Affiliation Phone:	,

Affiliation Type Desc:	Operator
Entity Name:	Simspon Interventions
Entity Title:	Not reported
Affiliation Address:	Not reported
Affiliation City:	Not reported
Affiliation State:	Not reported
Affiliation Country:	Not reported
Affiliation Zip:	Not reported
Affiliation Phone:	(408) 772-9624,

MORRIS MANAGEMENT CO. (Continued) **S103881258**

Affiliation Type Desc:	Property Owner
Entity Name:	Steve Hunt Avison Young
Entity Title:	Not reported
Affiliation Address:	2880 Stevens Creek Blvd #200
Affiliation City:	San Jose
Affiliation State:	CA
Affiliation Country:	United States
Affiliation Zip:	95128
Affiliation Phone:	(408) 913-6909,

Affiliation Type Desc:	CUPA District
Entity Name:	Santa Clara County Environmental Health
Entity Title:	Not reported
Affiliation Address:	1555 Berger Drive, Suite 300
Affiliation City:	San Jose
Affiliation State:	CA
Affiliation Country:	Not reported
Affiliation Zip:	95112-2716
Affiliation Phone:	(408) 918-3400,

Affiliation Type Desc:	Facility Mailing Address
Entity Name:	Mailing Address
Entity Title:	Not reported
Affiliation Address:	747 Camden Avenue E
Affiliation City:	Campbell
Affiliation State:	CA
Affiliation Country:	Not reported
Affiliation Zip:	95008
Affiliation Phone:	,

Affiliation Type Desc:	Identification Signer
Entity Name:	Kim Chan
Entity Title:	Not reported
Affiliation Address:	Not reported
Affiliation City:	Not reported
Affiliation State:	Not reported
Affiliation Country:	Not reported
Affiliation Zip:	Not reported
Affiliation Phone:	,

Affiliation Type Desc:	Parent Corporation
Entity Name:	Simpson Interventions
Entity Title:	Not reported
Affiliation Address:	Not reported
Affiliation City:	Not reported
Affiliation State:	Not reported
Affiliation Country:	Not reported
Affiliation Zip:	Not reported
Affiliation Phone:	,

Name:	MORRIS MANAGEMENT CO.
Address:	747 CAMDEN AVE
City,State,Zip:	CAMPBELL, CA 95008
Site ID:	670834
CERS ID:	T0608500961
CERS Description:	Leaking Underground Storage Tank Cleanup Site

MORRIS MANAGEMENT CO. (Continued) **S103881258**

Affiliation:

Affiliation Type Desc:	Regional Board Caseworker
Entity Name:	Regional Water Board - SAN FRANCISCO BAY RWQCB (REGION 2)
Entity Title:	Not reported
Affiliation Address:	1515 CLAY ST SUITE 1400
Affiliation City:	OAKLAND
Affiliation State:	CA
Affiliation Country:	Not reported
Affiliation Zip:	Not reported
Affiliation Phone:	,

Affiliation Type Desc:	Local Agency Caseworker
Entity Name:	DEH CASEWORKER - SANTA CLARA COUNTY LOP
Entity Title:	Not reported
Affiliation Address:	1555 Berger Drive, Suite 300
Affiliation City:	SAN JOSE
Affiliation State:	CA
Affiliation Country:	Not reported
Affiliation Zip:	Not reported
Affiliation Phone:	4089183400,

HWTS:

Name:	SIMPSON INTERVENTIONS
Address:	747 CAMDEN AVE
Address 2:	Not reported
City,State,Zip:	CAMPBELL, CA 95008
EPA ID:	CAL000467151
Inactive Date:	Not reported
Create Date:	12/02/2021
Last Act Date:	Not reported
Mailing Name:	Not reported
Mailing Address:	747 CAMDEN AVE
Mailing Address 2:	Not reported
Mailing City,State,Zip:	CAMPBELL, CA 95008
Owner Name:	SIMPSON INTERVENTIONS
Owner Address:	747 CAMDEN AVE
Owner Address 2:	Not reported
Owner City,State,Zip:	CAMPBELL, CA 95008
Owner Phone:	Not reported
Owner Fax:	Not reported
Contact Name:	KIN CHAN
Contact Address:	748 CAMDEN AVE
Contact Address 2:	Not reported
City,State,Zip:	CAMPBELL, CA 95008
Contact Phone:	Not reported
Contact Fax:	Not reported
Facility Status:	Active
Facility Type:	PERMANENT
Category:	STATE
Latitude:	37.27566
Longitude:	-121.950248

288 SSW 1/4-1/2 0.376 mi. 1985 ft. | **WSP TRUCKING**
175 S CURTNER AVE
CAMPBELL, CA 95008 | **LUST**
HIST LUST
Cortese
CERS | **S104541991**
N/A

Relative: Higher

Actual: 223 ft.

LUST:

Name:	WSP TRUCKING
Address:	175 S CURTNER AVE
City,State,Zip:	CAMPBELL, CA 95008
Lead Agency:	SANTA CLARA COUNTY LOP
Case Type:	LUST Cleanup Site
Geo Track:	http://geotracker.waterboards.ca.gov/profile_report.asp?global_id=T0608502119
Global Id:	T0608502119
Latitude:	37.2735747113725
Longitude:	-121.945860385895
Status:	Completed - Case Closed
Status Date:	10/29/1999
Case Worker:	DEH
RB Case Number:	Not reported
Local Agency:	SANTA CLARA COUNTY LOP
File Location:	All Files are on GeoTracker or in the Local Agency Database
Local Case Number:	Not reported
Potential Media Affect:	Soil
Potential Contaminants of Concern:	Gasoline
EPA Region:	9
Coordinate Source:	Google Map Move
Cuf Case:	NO
Quantity Released Gallons:	Not reported
Begin Date:	03/12/1985
Leak Reported Date:	08/15/1985
How Discovered:	Not reported
How Discovered Description:	Not reported
Discharge Source:	Not reported
Discharge Cause:	Not reported
Stop Method:	Not reported
Stop Description:	Not reported
No Further Action Date:	10/29/1999
CA Water Watershed Name:	Santa Clara - Guadalupe River (205.40)
Dwr Groundwater Subbasin Name:	Santa Clara Valley - Santa Clara (2-009.02)
Disadvantaged Community:	Not reported
CA Enviroscreen 3 Score:	16-20%
CA Enviroscreen 4 Score:	25-30%
Military DOD Site:	No
Facility Project Subtype:	Not reported
RWQCB Region:	SAN FRANCISCO BAY RWQCB (REGION 2)
Site History:	Not reported

LUST:

Global Id:	T0608502119
Contact Type:	Local Agency Caseworker - Primary Caseworker
Contact Name:	DEH CASEWORKER
Organization Name:	SANTA CLARA COUNTY LOP
Address:	1555 Berger Drive, Suite 300
City:	SAN JOSE
Email:	smp@deh.sccgov.org
Phone Number:	4089183400

Global Id:	T0608502119
Contact Type:	Regional Board Caseworker

WSP TRUCKING (Continued) **S104541991**

Contact Name: Regional Water Board
Organization Name: SAN FRANCISCO BAY RWQCB (REGION 2)
Address: 1515 CLAY ST SUITE 1400
City: OAKLAND
Email: Not reported
Phone Number: Not reported

LUST:
Global Id: T0608502119
Action Type: Other
Date: 08/15/1985
Action: Leak Reported

Global Id: T0608502119
Action Type: RESPONSE
Date: 10/29/1999
Action: Other Report / Document

Global Id: T0608502119
Action Type: ENFORCEMENT
Date: 09/24/1998
Action: Notice of Responsibility - #39392

Global Id: T0608502119
Action Type: ENFORCEMENT
Date: 11/19/1998
Action: Staff Letter - #19822

Global Id: T0608502119
Action Type: ENFORCEMENT
Date: 04/27/1999
Action: Staff Letter - #19824

Global Id: T0608502119
Action Type: ENFORCEMENT
Date: 10/29/1999
Action: Closure/No Further Action Letter

Global Id: T0608502119
Action Type: RESPONSE
Date: 12/21/1998
Action: Soil and Water Investigation Workplan

Global Id: T0608502119
Action Type: RESPONSE
Date: 06/15/1999
Action: Preliminary Site Assessment Report

LUST:
Global Id: T0608502119
Status: Open - Case Begin Date
Status Date: 03/12/1985

Global Id: T0608502119
Status: Open - Site Assessment
Status Date: 03/12/1985

WSP TRUCKING (Continued) **S104541991**

Global Id: T0608502119
Status: Completed - Case Closed
Status Date: 10/29/1999

LUST REG 2:
Region: 2
Facility Id: Not reported
Facility Status: Case Closed
Case Number: 08S1W02D01f
How Discovered: Not reported
Leak Cause: Not reported
Leak Source: Not reported
Date Leak Confirmed: Not reported
Oversight Program: LUST
Prelim. Site Assesment Wokplan Submitted: Not reported
Preliminary Site Assesment Began: 3/12/1985
Pollution Characterization Began: Not reported
Pollution Remediation Plan Submitted: Not reported
Date Remediation Action Underway: Not reported
Date Post Remedial Action Monitoring Began: Not reported

LUST SANTA CLARA:
Name: WSP TRUCKING
Address: 175 S CURTNER AVE
City,State,Zip: CAMPBELL, CA
Region: SANTA CLARA
SCVWD ID: 08S1W02D01F
Date Closed: 10/29/1999
EDR Link ID: 08S1W02D01F

HIST LUST SANTA CLARA:
Name: WSP Trucking
Address: 175 S Curtner Ave
City: Campbell
Region: SANTA CLARA
Region Code: 2
SCVWD ID: 08S1W02D01
Oversite Agency: SCVWD
Date Listed: 1998-09-14 00:00:00
Closed Date: 1999-10-29 00:00:00

CORTESE:
Name: WSP TRUCKING
Address: 175 S CURTNER AVE
City,State,Zip: CAMPBELL, CA 95008
Region: CORTESE
Envirostor Id: Not reported
Global ID: T0608502119
Site/Facility Type: LUST CLEANUP SITE
Cleanup Status: COMPLETED - CASE CLOSED
Status Date: Not reported
Site Code: Not reported
Latitude: Not reported
Longitude: Not reported

WSP TRUCKING (Continued) **S104541991**

Owner:	Not reported
Enf Type:	Not reported
Swat R:	Not reported
Flag:	active
Order No:	Not reported
Waste Discharge System No:	Not reported
Effective Date:	Not reported
Region 2:	Not reported
WID Id:	Not reported
Solid Waste Id No:	Not reported
Waste Management Uit Name:	Not reported
File Name:	Active Open

CERS:

Name:	WSP TRUCKING
Address:	175 S CURTNER AVE
City,State,Zip:	CAMPBELL, CA 95008
Site ID:	698237
CERS ID:	T0608502119
CERS Description:	Leaking Underground Storage Tank Cleanup Site

Affiliation:

Affiliation Type Desc:	Regional Board Caseworker
Entity Name:	Regional Water Board - SAN FRANCISCO BAY RWQCB (REGION 2)
Entity Title:	Not reported
Affiliation Address:	1515 CLAY ST SUITE 1400
Affiliation City:	OAKLAND
Affiliation State:	CA
Affiliation Country:	Not reported
Affiliation Zip:	Not reported
Affiliation Phone:	,

Affiliation Type Desc:	Local Agency Caseworker
Entity Name:	DEH CASEWORKER - SANTA CLARA COUNTY LOP
Entity Title:	Not reported
Affiliation Address:	1555 Berger Drive, Suite 300
Affiliation City:	SAN JOSE
Affiliation State:	CA
Affiliation Country:	Not reported
Affiliation Zip:	Not reported
Affiliation Phone:	4089183400,

AJ289 **CAMPBELL, CITY OF** **LUST** **S104541964**
WNW **2220 S WINCHESTER BLVD** **HIST LUST** **N/A**
1/4-1/2 **CAMPBELL, CA 95008** **Cortese**
0.381 mi. **CERS**
2011 ft. **Site 2 of 2 in cluster AJ**

Relative:
Lower

Actual:
207 ft.

LUST:

Name:	CAMPBELL, CITY OF
Address:	2220 S WINCHESTER BLVD
City,State,Zip:	CAMPBELL, CA 95008
Lead Agency:	SANTA CLARA COUNTY LOP
Case Type:	LUST Cleanup Site
Geo Track:	http://geotracker.waterboards.ca.gov/profile_report.asp?global_id=T0608500414
Global Id:	T0608500414
Latitude:	37.283085

CAMPBELL, CITY OF (Continued) **S104541964**

Longitude:	-121.9488
Status:	Completed - Case Closed
Status Date:	07/16/2004
Case Worker:	DEH
RB Case Number:	Not reported
Local Agency:	SANTA CLARA COUNTY LOP
File Location:	All Files are on GeoTracker or in the Local Agency Database
Local Case Number:	Not reported
Potential Media Affect:	Aquifer used for drinking water supply
Potential Contaminants of Concern:	Gasoline
EPA Region:	9
Coordinate Source:	* Digitized From APN (Acessor Parcel Maps)
Cuf Case:	NO
Quantity Released Gallons:	Not reported
Begin Date:	09/01/1987
Leak Reported Date:	08/19/1988
How Discovered:	Not reported
How Discovered Description:	Not reported
Discharge Source:	Not reported
Discharge Cause:	Not reported
Stop Method:	Not reported
Stop Description:	Not reported
No Further Action Date:	07/16/2004
CA Water Watershed Name:	Santa Clara - Palo Alto (205.50)
Dwr Groundwater Subbasin Name:	Santa Clara Valley - Santa Clara (2-009.02)
Disadvantaged Community:	Not reported
CA Enviroscreen 3 Score:	11-15%
CA Enviroscreen 4 Score:	20-25%
Military DOD Site:	No
Facility Project Subtype:	Not reported
RWQCB Region:	SAN FRANCISCO BAY RWQCB (REGION 2)
Site History:	Not reported

LUST:

Global Id:	T0608500414
Contact Type:	Local Agency Caseworker - Primary Caseworker
Contact Name:	DEH CASEWORKER
Organization Name:	SANTA CLARA COUNTY LOP
Address:	1555 Berger Drive, Suite 300
City:	SAN JOSE
Email:	smp@deh.sccgov.org
Phone Number:	4089183400

Global Id:	T0608500414
Contact Type:	Regional Board Caseworker
Contact Name:	Regional Water Board
Organization Name:	SAN FRANCISCO BAY RWQCB (REGION 2)
Address:	1515 CLAY ST SUITE 1400
City:	OAKLAND
Email:	Not reported
Phone Number:	Not reported

LUST:

Global Id:	T0608500414
Action Type:	Other
Date:	08/19/1988
Action:	Leak Reported

CAMPBELL, CITY OF (Continued) **S104541964**

Global Id: T0608500414
Action Type: RESPONSE
Date: 10/12/1987
Action: Tank Removal Report / UST Sampling Report

Global Id: T0608500414
Action Type: RESPONSE
Date: 04/01/2003
Action: Other Report / Document

Global Id: T0608500414
Action Type: RESPONSE
Date: 01/21/1999
Action: Correspondence

Global Id: T0608500414
Action Type: RESPONSE
Date: 10/12/1987
Action: Unauthorized Release Form

Global Id: T0608500414
Action Type: RESPONSE
Date: 10/02/2003
Action: Correspondence

Global Id: T0608500414
Action Type: RESPONSE
Date: 04/27/1989
Action: Other Report / Document

Global Id: T0608500414
Action Type: RESPONSE
Date: 08/14/1989
Action: Soil and Water Investigation Report

Global Id: T0608500414
Action Type: RESPONSE
Date: 04/01/2003
Action: Monitoring Report - Quarterly

Global Id: T0608500414
Action Type: RESPONSE
Date: 11/09/1998
Action: Verbal Communication

Global Id: T0608500414
Action Type: RESPONSE
Date: 08/12/2002
Action: Preliminary Site Assessment Report

Global Id: T0608500414
Action Type: RESPONSE
Date: 03/25/2002
Action: Preliminary Site Assessment Workplan

Global Id: T0608500414
Action Type: ENFORCEMENT

CAMPBELL, CITY OF (Continued) **S104541964**

Date: 09/20/1991
Action: Notice of Responsibility - #39545

Global Id: T0608500414
Action Type: ENFORCEMENT
Date: 03/25/2002
Action: Staff Letter - #21478

Global Id: T0608500414
Action Type: ENFORCEMENT
Date: 07/10/1998
Action: Staff Letter - #21476

Global Id: T0608500414
Action Type: ENFORCEMENT
Date: 06/06/1997
Action: Staff Letter - #21474

Global Id: T0608500414
Action Type: ENFORCEMENT
Date: 08/14/2002
Action: Staff Letter - #38469

Global Id: T0608500414
Action Type: ENFORCEMENT
Date: 07/16/2004
Action: Closure/No Further Action Letter

Global Id: T0608500414
Action Type: RESPONSE
Date: 09/11/1998
Action: Soil and Water Investigation Report

Global Id: T0608500414
Action Type: RESPONSE
Date: 07/31/1997
Action: Other Report / Document

Global Id: T0608500414
Action Type: RESPONSE
Date: 11/18/2002
Action: Monitoring Report - Quarterly

Global Id: T0608500414
Action Type: RESPONSE
Date: 03/27/2002
Action: Soil and Water Investigation Workplan

LUST:
Global Id: T0608500414
Status: Open - Case Begin Date
Status Date: 09/01/1987

Global Id: T0608500414
Status: Open - Site Assessment
Status Date: 09/01/1987

CAMPBELL, CITY OF (Continued) **S104541964**

Global Id: T0608500414
Status: Completed - Case Closed
Status Date: 07/16/2004

LUST REG 2:
Region: 2
Facility Id: Not reported
Facility Status: Case Closed
Case Number: 07S1W34H01f
How Discovered: Not reported
Leak Cause: Not reported
Leak Source: Not reported
Date Leak Confirmed: Not reported
Oversight Program: LUST
Prelim. Site Assesment Wokplan Submitted: Not reported
Preliminary Site Assesment Began: 9/1/1987
Pollution Characterization Began: Not reported
Pollution Remediation Plan Submitted: Not reported
Date Remediation Action Underway: Not reported
Date Post Remedial Action Monitoring Began: Not reported

LUST SANTA CLARA:
Name: CAMPBELL, CITY OF
Address: 2220 S WINCHESTER BLVD
City,State,Zip: CAMPBELL, CA
Region: SANTA CLARA
SCVWD ID: 07S1W34H01F
Date Closed: 07/16/2004
EDR Link ID: 07S1W34H01F

HIST LUST SANTA CLARA:
Name: Campbell, City of
Address: 2220 S Winchester Blvd
City: Campbell
Region: SANTA CLARA
Region Code: 2
SCVWD ID: 07S1W34H01
Oversite Agency: SCVWD
Date Listed: 1989-01-01 00:00:00
Closed Date: 2004-07-16 00:00:00

CORTESE:
Name: CAMPBELL, CITY OF
Address: 2220 S WINCHESTER BLVD
City,State,Zip: CAMPBELL, CA 95008
Region: CORTESE
Envirostor Id: Not reported
Global ID: T0608500414
Site/Facility Type: LUST CLEANUP SITE
Cleanup Status: COMPLETED - CASE CLOSED
Status Date: Not reported
Site Code: Not reported
Latitude: Not reported
Longitude: Not reported

CAMPBELL, CITY OF (Continued) **S104541964**

Owner:	Not reported
Enf Type:	Not reported
Swat R:	Not reported
Flag:	active
Order No:	Not reported
Waste Discharge System No:	Not reported
Effective Date:	Not reported
Region 2:	Not reported
WID Id:	Not reported
Solid Waste Id No:	Not reported
Waste Management Uit Name:	Not reported
File Name:	Active Open

CERS:

Name:	CAMPBELL, CITY OF
Address:	2220 S WINCHESTER BLVD
City,State,Zip:	CAMPBELL, CA 95008
Site ID:	641673
CERS ID:	T0608500414
CERS Description:	Leaking Underground Storage Tank Cleanup Site

Affiliation:

Affiliation Type Desc:	Local Agency Caseworker
Entity Name:	DEH CASEWORKER - SANTA CLARA COUNTY LOP
Entity Title:	Not reported
Affiliation Address:	1555 Berger Drive, Suite 300
Affiliation City:	SAN JOSE
Affiliation State:	CA
Affiliation Country:	Not reported
Affiliation Zip:	Not reported
Affiliation Phone:	4089183400,

Affiliation Type Desc:	Regional Board Caseworker
Entity Name:	Regional Water Board - SAN FRANCISCO BAY RWQCB (REGION 2)
Entity Title:	Not reported
Affiliation Address:	1515 CLAY ST SUITE 1400
Affiliation City:	OAKLAND
Affiliation State:	CA
Affiliation Country:	Not reported
Affiliation Zip:	Not reported
Affiliation Phone:	,

AK290 **JOHNS TEXACO** **LUST** **U001600876**
NE **790 E CAMPBELL AVE** **HIST UST** **N/A**
1/4-1/2 **CAMPBELL, CA 95008** **CERS**
0.394 mi. **HWTS**
2080 ft. **Site 1 of 4 in cluster AK**

Relative:
Lower

Actual:
193 ft.

LUST:

Name:	COAST OIL #51
Address:	790 E CAMPBELL AVE
City,State,Zip:	CAMPBELL, CA 95008
Lead Agency:	SANTA CLARA COUNTY LOP
Case Type:	LUST Cleanup Site
Geo Track:	http://geotracker.waterboards.ca.gov/profile_report.asp?global_id=T0608500437
Global Id:	T0608500437
Latitude:	37.2869

JOHNS TEXACO (Continued) **U001600876**

Longitude:	-121.935669408737
Status:	Completed - Case Closed
Status Date:	03/22/1996
Case Worker:	DEH
RB Case Number:	Not reported
Local Agency:	SANTA CLARA COUNTY LOP
File Location:	All Files are on GeoTracker or in the Local Agency Database
Local Case Number:	Not reported
Potential Media Affect:	Aquifer used for drinking water supply
Potential Contaminants of Concern:	Gasoline
EPA Region:	9
Coordinate Source:	Google Map Move
Cuf Case:	YES
Quantity Released Gallons:	Not reported
Begin Date:	02/22/1990
Leak Reported Date:	04/16/1990
How Discovered:	Not reported
How Discovered Description:	Not reported
Discharge Source:	Not reported
Discharge Cause:	Not reported
Stop Method:	Not reported
Stop Description:	Not reported
No Further Action Date:	03/22/1996
CA Water Watershed Name:	Santa Clara - Guadalupe River (205.40)
Dwr Groundwater Subbasin Name:	Santa Clara Valley - Santa Clara (2-009.02)
Disadvantaged Community:	Not reported
CA Enviroscreen 3 Score:	16-20%
CA Enviroscreen 4 Score:	25-30%
Military DOD Site:	No
Facility Project Subtype:	Not reported
RWQCB Region:	SAN FRANCISCO BAY RWQCB (REGION 2)
Site History:	Not reported

LUST:

Global Id:	T0608500437
Contact Type:	Local Agency Caseworker - Primary Caseworker
Contact Name:	DEH CASEWORKER
Organization Name:	SANTA CLARA COUNTY LOP
Address:	1555 Berger Drive, Suite 300
City:	SAN JOSE
Email:	smp@deh.sccgov.org
Phone Number:	4089183400

Global Id:	T0608500437
Contact Type:	Regional Board Caseworker
Contact Name:	Regional Water Board
Organization Name:	SAN FRANCISCO BAY RWQCB (REGION 2)
Address:	1515 CLAY ST SUITE 1400
City:	OAKLAND
Email:	Not reported
Phone Number:	Not reported

LUST:

Global Id:	T0608500437
Action Type:	ENFORCEMENT
Date:	03/22/1996
Action:	Closure/No Further Action Letter

JOHNS TEXACO (Continued) **U001600876**

Global Id: T0608500437
Action Type: Other
Date: 04/16/1990
Action: Leak Reported

Global Id: T0608500437
Action Type: RESPONSE
Date: 03/22/1996
Action: Other Report / Document

Global Id: T0608500437
Action Type: ENFORCEMENT
Date: 06/09/1990
Action: Notice of Responsibility - #39549

Global Id: T0608500437
Action Type: REMEDIATION
Date: 06/15/1990
Action: Excavation

LUST:
Global Id: T0608500437
Status: Open - Case Begin Date
Status Date: 02/22/1990

Global Id: T0608500437
Status: Open - Site Assessment
Status Date: 02/22/1990

Global Id: T0608500437
Status: Open - Site Assessment
Status Date: 06/15/1990

Global Id: T0608500437
Status: Completed - Case Closed
Status Date: 03/22/1996

HIST UST:
Name: JOHNS TEXACO
Address: 790 E CAMPBELL AVE
City,State,Zip: CAMPBELL, CA 95008
File Number: 0002075b
URL: https://documents.geotracker.waterboards.ca.gov/ustpdfs/pdf/0002075b.pdf
Region: STATE
Facility ID: 00000015868
Facility Type: Gas Station
Other Type: Not reported
Contact Name: JOHN DURR
Telephone: 4085594052
Owner Name: R. LEE SALTER AND MARTHA SALTE
Owner Address: 8515 PALACE DR.
Owner City,St,Zip: KELSEYVILLE, CA 95451
Total Tanks: 0004

Tank Num: 001

JOHNS TEXACO (Continued) **U001600876**

Container Num:	1
Year Installed:	1960
Tank Capacity:	00012000
Tank Used for:	PRODUCT
Type of Fuel:	REGULAR
Container Construction Thickness:	1/4
Leak Detection:	Stock Inventor

Tank Num:	002
Container Num:	2
Year Installed:	1960
Tank Capacity:	00010000
Tank Used for:	PRODUCT
Type of Fuel:	UNLEADED
Container Construction Thickness:	1/4
Leak Detection:	Stock Inventor

Tank Num:	003
Container Num:	3
Year Installed:	1975
Tank Capacity:	00002000
Tank Used for:	PRODUCT
Type of Fuel:	PREMIUM
Container Construction Thickness:	3/16
Leak Detection:	Stock Inventor

Tank Num:	004
Container Num:	4
Year Installed:	1960
Tank Capacity:	00000000
Tank Used for:	WASTE
Type of Fuel:	WASTE OIL
Container Construction Thickness:	3/16
Leak Detection:	Stock Inventor

Click here for Geo Tracker PDF:

CERS:

Name:	COAST OIL #51
Address:	790 E CAMPBELL AVE
City,State,Zip:	CAMPBELL, CA 95008
Site ID:	646709
CERS ID:	T0608500437
CERS Description:	Leaking Underground Storage Tank Cleanup Site

Affiliation:

Affiliation Type Desc:	Regional Board Caseworker
Entity Name:	Regional Water Board - SAN FRANCISCO BAY RWQCB (REGION 2)
Entity Title:	Not reported
Affiliation Address:	1515 CLAY ST SUITE 1400
Affiliation City:	OAKLAND
Affiliation State:	CA
Affiliation Country:	Not reported
Affiliation Zip:	Not reported
Affiliation Phone:	,

Affiliation Type Desc:	Local Agency Caseworker

JOHNS TEXACO (Continued) **U001600876**

Entity Name:	DEH CASEWORKER - SANTA CLARA COUNTY LOP
Entity Title:	Not reported
Affiliation Address:	1555 Berger Drive, Suite 300
Affiliation City:	SAN JOSE
Affiliation State:	CA
Affiliation Country:	Not reported
Affiliation Zip:	Not reported
Affiliation Phone:	4089183400,

HWTS:

Name:	JOHNS TEXACO
Address:	790 E CAMPBELL AVE
Address 2:	Not reported
City,State,Zip:	CAMPBELL, CA 95008
EPA ID:	CAL000006531
Inactive Date:	01/01/1995
Create Date:	11/14/1989
Last Act Date:	Not reported
Mailing Name:	Not reported
Mailing Address:	790 E CAMPBELL AVE
Mailing Address 2:	Not reported
Mailing City,State,Zip:	CAMPBELL, CA 950080000
Owner Name:	DURR JOHN
Owner Address:	Not reported
Owner Address 2:	Not reported
Owner City,State,Zip:	Not reported
Owner Phone:	Not reported
Owner Fax:	Not reported
Contact Name:	UNDELIVERABLE 1/95 SURVEY HN
Contact Address:	Not reported
Contact Address 2:	Not reported
City,State,Zip:	Not reported
Contact Phone:	Not reported
Contact Fax:	Not reported
Facility Status:	Inactive
Facility Type:	PERMANENT
Category:	STATE
Latitude:	37.287081
Longitude:	-121.93512

AK291 **COAST OIL #51** **LUST** **S103881259**
NE **790 E CAMPBELL AVE** **HIST LUST** **N/A**
1/4-1/2 **CAMPBELL, CA 95008** **Cortese**
0.394 mi.
2080 ft. **Site 2 of 4 in cluster AK**

Relative:
Lower

Actual:
193 ft.

LUST REG 2:

Region:	2
Facility Id:	Not reported
Facility Status:	Case Closed
Case Number:	07S1W35B02f
How Discovered:	Not reported
Leak Cause:	Not reported
Leak Source:	Not reported
Date Leak Confirmed:	Not reported
Oversight Program:	LUST

COAST OIL #51 (Continued) **S103881259**

Prelim. Site Assesment Wokplan Submitted: Not reported
Preliminary Site Assesment Began: 2/22/1990
Pollution Characterization Began: 6/15/1990
Pollution Remediation Plan Submitted: Not reported
Date Remediation Action Underway: Not reported
Date Post Remedial Action Monitoring Began: Not reported

HIST LUST SANTA CLARA:

Name:	Coast Oil #51
Address:	790 E Campbell Ave
City:	Campbell
Region:	SANTA CLARA
Region Code:	2
SCVWD ID:	07S1W35B02
Oversite Agency:	SCVWD
Date Listed:	1990-05-30 00:00:00
Closed Date:	1996-03-22 00:00:00

CORTESE:

Name:	COAST OIL #51
Address:	790 E CAMPBELL AVE
City,State,Zip:	CAMPBELL, CA 95008
Region:	CORTESE
Envirostor Id:	Not reported
Global ID:	T0608500437
Site/Facility Type:	LUST CLEANUP SITE
Cleanup Status:	COMPLETED - CASE CLOSED
Status Date:	Not reported
Site Code:	Not reported
Latitude:	Not reported
Longitude:	Not reported
Owner:	Not reported
Enf Type:	Not reported
Swat R:	Not reported
Flag:	active
Order No:	Not reported
Waste Discharge System No:	Not reported
Effective Date:	Not reported
Region 2:	Not reported
WID Id:	Not reported
Solid Waste Id No:	Not reported
Waste Management Uit Name:	Not reported
File Name:	Active Open

AK292 **JOHN'S TEXACO** **LUST** **S101624853**
NE **790 E CAMPBELL AVE** **SWEEPS UST** **N/A**
1/4-1/2 **CAMPBELL, CA 95008** **CA FID UST**
0.394 mi.
2080 ft. **Site 3 of 4 in cluster AK**

Relative:
Lower

Actual:
193 ft.

LUST SANTA CLARA:

Name:	COAST OIL #51
Address:	790 E CAMPBELL AVE
City,State,Zip:	CAMPBELL, CA
Region:	SANTA CLARA
SCVWD ID:	07S1W35B02F
Date Closed:	03/22/1996

JOHN'S TEXACO (Continued) **S101624853**

EDR Link ID: 07S1W35B02F

SWEEPS UST:

Name:	JOHN'S TEXACO
Address:	790 E CAMPBELL AVE
City:	CAMPBELL
Status:	Not reported
Comp Number:	15868
Number:	Not reported
Board Of Equalization:	Not reported
Referral Date:	Not reported
Action Date:	Not reported
Created Date:	Not reported
Owner Tank Id:	Not reported
SWRCB Tank Id:	43-008-015868-000001
Tank Status:	Not reported
Capacity:	12000
Active Date:	Not reported
Tank Use:	M.V. FUEL
STG:	PRODUCT
Content:	LEADED
Number Of Tanks:	4

Name:	JOHN'S TEXACO
Address:	790 E CAMPBELL AVE
City:	CAMPBELL
Status:	Not reported
Comp Number:	15868
Number:	Not reported
Board Of Equalization:	Not reported
Referral Date:	Not reported
Action Date:	Not reported
Created Date:	Not reported
Owner Tank Id:	Not reported
SWRCB Tank Id:	43-008-015868-000002
Tank Status:	Not reported
Capacity:	10000
Active Date:	Not reported
Tank Use:	M.V. FUEL
STG:	PRODUCT
Content:	REG UNLEADED
Number Of Tanks:	Not reported

Name:	JOHN'S TEXACO
Address:	790 E CAMPBELL AVE
City:	CAMPBELL
Status:	Not reported
Comp Number:	15868
Number:	Not reported
Board Of Equalization:	Not reported
Referral Date:	Not reported
Action Date:	Not reported
Created Date:	Not reported
Owner Tank Id:	Not reported
SWRCB Tank Id:	43-008-015868-000003
Tank Status:	Not reported
Capacity:	2000

JOHN'S TEXACO (Continued) **S101624853**

Active Date:	Not reported
Tank Use:	M.V. FUEL
STG:	PRODUCT
Content:	REG UNLEADED
Number Of Tanks:	Not reported

Name:	JOHN'S TEXACO
Address:	790 E CAMPBELL AVE
City:	CAMPBELL
Status:	Not reported
Comp Number:	15868
Number:	Not reported
Board Of Equalization:	Not reported
Referral Date:	Not reported
Action Date:	Not reported
Created Date:	Not reported
Owner Tank Id:	Not reported
SWRCB Tank Id:	43-008-015868-000004
Tank Status:	Not reported
Capacity:	1
Active Date:	Not reported
Tank Use:	OIL
STG:	WASTE
Content:	WASTE OIL
Number Of Tanks:	Not reported

CA FID UST:

Facility ID:	43000573
Regulated By:	UTNKA
Regulated ID:	00015868
Cortese Code:	Not reported
SIC Code:	Not reported
Facility Phone:	4085594052
Mail To:	Not reported
Mailing Address:	790 E CAMPBELL AVE
Mailing Address 2:	Not reported
Mailing City,St,Zip:	CAMPBELL 95008
Contact:	Not reported
Contact Phone:	Not reported
DUNs Number:	Not reported
NPDES Number:	Not reported
EPA ID:	Not reported
Comments:	Not reported
Status:	Active

293
SW
1/4-1/2
0.400 mi.
2114 ft.

Relative:
Higher

Actual:
222 ft.

V&M AUTO SERVICE
861 CAMDEN AV #3
CAMPBELL, CA 95008

CPS-SLIC **S113041447**
CERS HAZ WASTE **N/A**
CUPA Listings
HAZNET
CERS
HWTS

CPS-SLIC:

Name:	GERHARDT
Address:	861 CAMDEN AVENUE
City,State,Zip:	CAMPBELL, CA 95008
Region:	STATE

V&M AUTO SERVICE (Continued) **S113041447**

Facility Status:	**Open - Site Assessment**
Status Date:	12/31/2020
Global Id:	T10000010680
Lead Agency:	SAN FRANCISCO BAY RWQCB (REGION 2)
Lead Agency Case Number:	Not reported
Latitude:	37.27458
Longitude:	-121.9499
Case Type:	Cleanup Program Site
Case Worker:	UUU
Local Agency:	Not reported
RB Case Number:	Not reported
File Location:	All Files are on GeoTracker or in the Local Agency Database
Potential Media Affected:	Not reported
Potential Contaminants of Concern:	Tetrachloroethylene (PCE), Diesel, Gasoline, Total Petroleum Hydrocarbons (TPH)
EPA Region:	9
Coordinate Source:	Not reported
Cuf Case:	NO
Quantity Released Gallons:	Not reported
Begin Date:	11/24/1987
Leak Reported Date:	Not reported
How Discovered:	Not reported
How Discovered Description:	Not reported
Discharge Source:	Not reported
Discharge Cause:	Not reported
Stop Method:	Not reported
Stop Description:	Not reported
No Further Action Date:	Not reported
CA Water Watershed Name:	Santa Clara - Guadalupe River (205.40)
Dwr Groundwater Subbasin Name:	Santa Clara Valley - Santa Clara (2-009.02)
Disadvantaged Community:	Not reported
CA Enviroscreen 3 Score:	26-30%
CA Enviroscreen 4 Score:	20-25%
Military DOD Site:	No
Facility Project Subtype:	Not reported
RWQCB Region:	SAN FRANCISCO BAY RWQCB (REGION 2)
Site History:	Not reported

Click here to access the California GeoTracker records for this facility:

CERS HAZ WASTE:

Name:	V&M AUTO SERVICE
Address:	861 CAMDEN AVE STE 3
City,State,Zip:	CAMPBELL, CA 95008
Site ID:	90959
CERS ID:	10356148
CERS Description:	Hazardous Waste Generator

CUPA SANTA CLARA:

Name:	ALL STANDARD TRANSMISSIONS
Address:	861 CAMDEN AV STE 1
City,State,Zip:	CAMPBELL, CA 95008
Region:	SANTA CLARA
Telephone:	4083797290
UDF Email:	Not reported
PE#:	2201

V&M AUTO SERVICE (Continued) **S113041447**

Program Description: GENERATES WASTE OIL ONLY
Program Identifier: DEH PERMIT-HAZ WASTE GENERATOR PROGRAM
Latitude: 37.274498
Longitude: -121.949289
Record ID: PR0330415
Facility ID: FA0230402

Name: PERFECT WOOD SOLUTIONS
Address: 861 CAMDEN AV STE 6
City,State,Zip: CAMPBELL, CA 95008
Region: SANTA CLARA
Telephone: 4085955809
UDF Email: Not reported
PE#: 2205
Program Description: GENERATES 100 KG YR TO <5 TONS/YR
Program Identifier: DEH PERMIT-HAZ WASTE GENERATOR PROGRAM
Latitude: 37.274498
Longitude: -121.949289
Record ID: PR0381465
Facility ID: FA0260267

Name: V&M AUTO SERVICE
Address: 861 CAMDEN AV #3
City,State,Zip: CAMPBELL, CA 95008
Region: SANTA CLARA
Telephone: Not reported
UDF Email: Not reported
PE#: 2205
Program Description: GENERATES 100 KG YR TO <5 TONS/YR
Program Identifier: DEH PERMIT-HAZ WASTE GENERATOR PROGRAM
Latitude: 37.27441998
Longitude: -121.94919745
Record ID: PR0442002
Facility ID: FA0300344

HAZNET:
Name: ALLEN'S AUTO ELECTRIC
Address: 861 CAMDEN AV #3
Address 2: Not reported
City,State,Zip: CAMPBELL, CA 950080000
Contact: INACTIVE PER PHONE CONVO WITH
Telephone: --
Mailing Name: Not reported
Mailing Address: 861 CAMDEN AV #3

Year: 1994
Gepaid: CAL000048297
TSD EPA ID: CAD088838222
CA Waste Code: 135 - Unspecified aqueous solution
Disposal Method: R01 - Recycler
Tons: 0.483

Year: 1993
Gepaid: CAL000048297
TSD EPA ID: CAD088838222
CA Waste Code: 135 - Unspecified aqueous solution
Disposal Method: R01 - Recycler

V&M AUTO SERVICE (Continued) **S113041447**

Tons:	1.092
Year:	1993
Gepaid:	CAL000048297
TSD EPA ID:	CAD008252402
CA Waste Code:	214 - Unspecified solvent mixture
Disposal Method:	-
Tons:	0.126
Year:	1993
Gepaid:	CAL000048297
TSD EPA ID:	CAD008252405
CA Waste Code:	214 - Unspecified solvent mixture
Disposal Method:	-
Tons:	0.126
Year:	1992
Gepaid:	CAL000048297
TSD EPA ID:	CAD088838222
CA Waste Code:	135 - Unspecified aqueous solution
Disposal Method:	R01 - Recycler
Tons:	0.8339
Year:	1991
Gepaid:	CAL000048297
TSD EPA ID:	CAD008252405
CA Waste Code:	214 - Unspecified solvent mixture
Disposal Method:	R01 - Recycler
Tons:	0.0834
Year:	1991
Gepaid:	CAL000048297
TSD EPA ID:	CAD088838222
CA Waste Code:	343 - Unspecified organic liquid mixture
Disposal Method:	R01 - Recycler
Tons:	0.2293
Year:	1991
Gepaid:	CAL000048297
TSD EPA ID:	CAD088838222
CA Waste Code:	135 - Unspecified aqueous solution
Disposal Method:	R01 - Recycler
Tons:	0.2293

Additional Info:

Year:	1994
Gen EPA ID:	CAL000048297
Shipment Date:	19940425
Creation Date:	3/25/1996 0:00:00
Receipt Date:	19940425
Manifest ID:	93614831
Trans EPA ID:	CAD088838222
Trans Name:	Not reported
Trans 2 EPA ID:	Not reported
Trans 2 Name:	Not reported

V&M AUTO SERVICE (Continued) **S113041447**

TSDF EPA ID:	CAD088838222
Trans Name:	Not reported
TSDF Alt EPA ID:	CAD088838222
TSDF Alt Name:	Not reported
Waste Code Description:	135 - Unspecified aqueous solution
RCRA Code:	Not reported
Meth Code:	R01 - Recycler
Quantity Tons:	0.189
Waste Quantity:	45
Quantity Unit:	G
Additional Code 1:	Not reported
Additional Code 2:	Not reported
Additional Code 3:	Not reported
Additional Code 4:	Not reported
Additional Code 5:	Not reported

Shipment Date:	19940225
Creation Date:	9/15/1995 0:00:00
Receipt Date:	19940225
Manifest ID:	93131492
Trans EPA ID:	CAD088838222
Trans Name:	Not reported
Trans 2 EPA ID:	Not reported
Trans 2 Name:	Not reported
TSDF EPA ID:	CAD088838222
Trans Name:	Not reported
TSDF Alt EPA ID:	Not reported
TSDF Alt Name:	Not reported
Waste Code Description:	135 - Unspecified aqueous solution
RCRA Code:	Not reported
Meth Code:	R01 - Recycler
Quantity Tons:	0.294
Waste Quantity:	70
Quantity Unit:	G
Additional Code 1:	Not reported
Additional Code 2:	Not reported
Additional Code 3:	Not reported
Additional Code 4:	Not reported
Additional Code 5:	Not reported

Additional Info:

Year:	1993
Gen EPA ID:	CAL000048297

Shipment Date:	19931213
Creation Date:	9/14/1995 0:00:00
Receipt Date:	19931213
Manifest ID:	93131314
Trans EPA ID:	CAD088838222
Trans Name:	Not reported
Trans 2 EPA ID:	Not reported
Trans 2 Name:	Not reported
TSDF EPA ID:	CAD088838222
Trans Name:	Not reported
TSDF Alt EPA ID:	Not reported
TSDF Alt Name:	Not reported
Waste Code Description:	135 - Unspecified aqueous solution

V&M AUTO SERVICE (Continued) **S113041447**

RCRA Code:	Not reported
Meth Code:	R01 - Recycler
Quantity Tons:	0.273
Waste Quantity:	65
Quantity Unit:	G
Additional Code 1:	Not reported
Additional Code 2:	Not reported
Additional Code 3:	Not reported
Additional Code 4:	Not reported
Additional Code 5:	Not reported
Shipment Date:	19930920
Creation Date:	9/12/1995 0:00:00
Receipt Date:	19930920
Manifest ID:	92838021
Trans EPA ID:	CAD088838222
Trans Name:	Not reported
Trans 2 EPA ID:	Not reported
Trans 2 Name:	Not reported
TSDF EPA ID:	CAD088838222
Trans Name:	Not reported
TSDF Alt EPA ID:	Not reported
TSDF Alt Name:	Not reported
Waste Code Description:	135 - Unspecified aqueous solution
RCRA Code:	Not reported
Meth Code:	R01 - Recycler
Quantity Tons:	0.294
Waste Quantity:	70
Quantity Unit:	G
Additional Code 1:	Not reported
Additional Code 2:	Not reported
Additional Code 3:	Not reported
Additional Code 4:	Not reported
Additional Code 5:	Not reported
Shipment Date:	19930610
Creation Date:	9/7/1995 0:00:00
Receipt Date:	Not reported
Manifest ID:	92588838
Trans EPA ID:	CAD008252405
Trans Name:	Not reported
Trans 2 EPA ID:	Not reported
Trans 2 Name:	Not reported
TSDF EPA ID:	CAD008252405
Trans Name:	Not reported
TSDF Alt EPA ID:	Not reported
TSDF Alt Name:	Not reported
Waste Code Description:	214 - Unspecified solvent mixture
RCRA Code:	Not reported
Meth Code:	- Not reported
Quantity Tons:	0.126
Waste Quantity:	35
Quantity Unit:	G
Additional Code 1:	Not reported
Additional Code 2:	Not reported
Additional Code 3:	Not reported
Additional Code 4:	Not reported

V&M AUTO SERVICE (Continued) **S113041447**

Additional Code 5:	Not reported
Shipment Date:	19930526
Creation Date:	9/7/1995 0:00:00
Receipt Date:	Not reported
Manifest ID:	92588838
Trans EPA ID:	CAD008252405
Trans Name:	Not reported
Trans 2 EPA ID:	Not reported
Trans 2 Name:	Not reported
TSDF EPA ID:	CAD008252402
Trans Name:	Not reported
TSDF Alt EPA ID:	Not reported
TSDF Alt Name:	Not reported
Waste Code Description:	214 - Unspecified solvent mixture
RCRA Code:	Not reported
Meth Code:	- Not reported
Quantity Tons:	0.126
Waste Quantity:	35
Quantity Unit:	G
Additional Code 1:	Not reported
Additional Code 2:	Not reported
Additional Code 3:	Not reported
Additional Code 4:	Not reported
Additional Code 5:	Not reported
Shipment Date:	19930507
Creation Date:	9/8/1995 0:00:00
Receipt Date:	19930507
Manifest ID:	92184939
Trans EPA ID:	CAD088838222
Trans Name:	Not reported
Trans 2 EPA ID:	Not reported
Trans 2 Name:	Not reported
TSDF EPA ID:	CAD088838222
Trans Name:	Not reported
TSDF Alt EPA ID:	Not reported
TSDF Alt Name:	Not reported
Waste Code Description:	135 - Unspecified aqueous solution
RCRA Code:	Not reported
Meth Code:	R01 - Recycler
Quantity Tons:	0.273
Waste Quantity:	65
Quantity Unit:	G
Additional Code 1:	Not reported
Additional Code 2:	Not reported
Additional Code 3:	Not reported
Additional Code 4:	Not reported
Additional Code 5:	Not reported
Shipment Date:	19930315
Creation Date:	9/6/1995 0:00:00
Receipt Date:	19930315
Manifest ID:	92184827
Trans EPA ID:	CAD088838222
Trans Name:	Not reported
Trans 2 EPA ID:	Not reported

V&M AUTO SERVICE (Continued) **S113041447**

Trans 2 Name:	Not reported
TSDF EPA ID:	CAD088838222
Trans Name:	Not reported
TSDF Alt EPA ID:	Not reported
TSDF Alt Name:	Not reported
Waste Code Description:	135 - Unspecified aqueous solution
RCRA Code:	Not reported
Meth Code:	R01 - Recycler
Quantity Tons:	0.252
Waste Quantity:	60
Quantity Unit:	G
Additional Code 1:	Not reported
Additional Code 2:	Not reported
Additional Code 3:	Not reported
Additional Code 4:	Not reported
Additional Code 5:	Not reported

CERS:

Name:	V&M AUTO SERVICE
Address:	861 CAMDEN AVE STE 3
City,State,Zip:	CAMPBELL, CA 95008
Site ID:	90959
CERS ID:	10356148
CERS Description:	Chemical Storage Facilities

Violations:

Site ID:	90959
Site Name:	V&M AUTO SERVICE
Violation Date:	05-19-2016
Citation:	22 CCR 12 66262.12 - California Code of Regulations, Title 22, Chapter 12, Section(s) 66262.12
Violation Description:	Failure to obtain and/or maintain an Active EPA ID.
Violation Notes:	Returned to compliance on 05/19/2016. Per the Hazardous Waste Tracking System, EPA ID# CAL000287729 is inactive. Provided facility with DTSC form 1358 to reactivate EPA ID#.
Violation Division:	Santa Clara County Environmental Health
Violation Program:	HW
Violation Source:	CERS,

Evaluation:

Eval General Type:	Compliance Evaluation Inspection
Eval Date:	05-19-2016
Violations Found:	Yes
Eval Type:	Routine done by local agency
Eval Notes:	On site to conduct a routine hazardous waste inspection. Facility is a small transmission shop with 1 service bay. Observed the following wastes on site: 1 x 15 gallon container of used oil 1 x 5 gallon container of used oil Fire extinguishers have had annual maintenance Rags are managed by Mission Linen Spill control is available on site Employees are thoroughly familiar with hazardous waste management Container areas are inspected weekly Oily water is pumped from the hot soap parts washer. The oily water remains in a reservoir and is used until service is required. Disposal receipts for used oil and oily water were reviewed The following violations were corrected on site: 1 x 15 gallon drum of used oil was missing complete generator information and the start date. These markings were added during inspection. Emergency information was not posted on site. Emergency

V&M AUTO SERVICE (Continued) **S113041447**

Procedures template was filled out and posted during inspection. 1 x 5 gallon container [Truncated]

Eval Division: Santa Clara County Environmental Health
Eval Program: HW
Eval Source: CERS,

Affiliation:

Affiliation Type Desc: Legal Owner
Entity Name: VITALIY KURYSH
Entity Title: Not reported
Affiliation Address: 861 CAMDEN AVE STE 3
Affiliation City: CAMPBELL
Affiliation State: CA
Affiliation Country: United States
Affiliation Zip: 95008
Affiliation Phone: (408) 963-6864,

Affiliation Type Desc: Document Preparer
Entity Name: Kurysh Vitaliy
Entity Title: Not reported
Affiliation Address: Not reported
Affiliation City: Not reported
Affiliation State: Not reported
Affiliation Country: Not reported
Affiliation Zip: Not reported
Affiliation Phone: ,

Affiliation Type Desc: Facility Mailing Address
Entity Name: Mailing Address
Entity Title: Not reported
Affiliation Address: 861 CAMDEN AVE STE 3
Affiliation City: CAMPBELL
Affiliation State: CA
Affiliation Country: Not reported
Affiliation Zip: 95008
Affiliation Phone: ,

Affiliation Type Desc: Identification Signer
Entity Name: Kurysh Vitaliy
Entity Title: OWNER
Affiliation Address: Not reported
Affiliation City: Not reported
Affiliation State: Not reported
Affiliation Country: Not reported
Affiliation Zip: Not reported
Affiliation Phone: ,

Affiliation Type Desc: Operator
Entity Name: VITALIY KURYSH
Entity Title: Not reported
Affiliation Address: Not reported
Affiliation City: Not reported
Affiliation State: Not reported
Affiliation Country: Not reported
Affiliation Zip: Not reported
Affiliation Phone: (408) 963-6864,

V&M AUTO SERVICE (Continued) **S113041447**

Affiliation Type Desc:	Parent Corporation
Entity Name:	V&M AUTO SERVICE
Entity Title:	Not reported
Affiliation Address:	Not reported
Affiliation City:	Not reported
Affiliation State:	Not reported
Affiliation Country:	Not reported
Affiliation Zip:	Not reported
Affiliation Phone:	,

Affiliation Type Desc:	CUPA District
Entity Name:	Santa Clara County Environmental Health
Entity Title:	Not reported
Affiliation Address:	1555 Berger Drive, Suite 300
Affiliation City:	San Jose
Affiliation State:	CA
Affiliation Country:	Not reported
Affiliation Zip:	95112-2716
Affiliation Phone:	(408) 918-3400,

Affiliation Type Desc:	Environmental Contact
Entity Name:	VITALIY KURYSH
Entity Title:	Not reported
Affiliation Address:	861 Camden Ave Ste 3
Affiliation City:	Campbell
Affiliation State:	CA
Affiliation Country:	Not reported
Affiliation Zip:	95008
Affiliation Phone:	,

Name:	VALLEY AUTO CUSTOMIZERS
Address:	861 CAMDEN AVE
City,State,Zip:	CAMPBELL, CA 95008
Site ID:	502132
CERS ID:	110002409929
CERS Description:	US EPA Air Emission Inventory System (EIS)

Name:	GERHARDT
Address:	861 CAMDEN AVENUE
City,State,Zip:	CAMPBELL, CA 95008
Site ID:	657620
CERS ID:	T10000010680
CERS Description:	Cleanup Program Site

Affiliation:

Affiliation Type Desc:	Regional Board Caseworker
Entity Name:	UUU - SAN FRANCISCO BAY RWQCB (REGION 2)
Entity Title:	Not reported
Affiliation Address:	1515 CLAY ST SUITE 1400
Affiliation City:	OAKLAND
Affiliation State:	CA
Affiliation Country:	Not reported
Affiliation Zip:	Not reported
Affiliation Phone:	,

Affiliation Type Desc:	Regional Board Caseworker
Entity Name:	Roger Papler - SAN FRANCISCO BAY RWQCB (REGION 2)

V&M AUTO SERVICE (Continued) **S113041447**

Entity Title:	Not reported
Affiliation Address:	1515 CLAY STREET, SUITE 1500
Affiliation City:	OAKLAND
Affiliation State:	CA
Affiliation Country:	Not reported
Affiliation Zip:	Not reported
Affiliation Phone:	,

HWTS:

Name:	ALLEN'S AUTO ELECTRIC
Address:	861 CAMDEN AV #3
Address 2:	Not reported
City,State,Zip:	CAMPBELL, CA 95008
EPA ID:	CAL000048297
Inactive Date:	12/31/1899
Create Date:	06/25/1991
Last Act Date:	Not reported
Mailing Name:	Not reported
Mailing Address:	861 CAMDEN AV #3
Mailing Address 2:	Not reported
Mailing City,State,Zip:	CAMPBELL, CA 950080000
Owner Name:	ALLEN G
Owner Address:	Not reported
Owner Address 2:	Not reported
Owner City,State,Zip:	Not reported
Owner Phone:	Not reported
Owner Fax:	Not reported
Contact Name:	INACTIVE PER PHONE CONVO WITH
Contact Address:	STARLA ALLEN, MOVED TO NEW
Contact Address 2:	Not reported
City,State,Zip:	Not reported
Contact Phone:	Not reported
Contact Fax:	Not reported
Facility Status:	Inactive
Facility Type:	PERMANENT
Category:	STATE
Latitude:	37.274961
Longitude:	-121.949183

AL294 **NOBLE PROPERTIES** **ENVIROSTOR** **S105756719**
NNE **535 REDECK WAY / 159 ORCHARD OAK CIRCLE** **N/A**
1/4-1/2 **CAMPBELL, CA 95008**
0.405 mi.
2138 ft. **Site 1 of 4 in cluster AL**

Relative:
Lower

Actual:
195 ft.

ENVIROSTOR:

Name:	NOBLE PROPERTIES
Address:	535 REDECK WAY / 159 ORCHARD OAK CIRCLE
City,State,Zip:	CAMPBELL, CA 95008
Facility ID:	43420008
Status:	Refer: RWQCB
Status Date:	03/06/2002
Site Code:	Not reported
Site Type:	Evaluation
Site Type Detailed:	Evaluation
Acres:	1

NOBLE PROPERTIES (Continued) **S105756719**

NPL:	NO
Regulatory Agencies:	RWQCB 2 - San Francisco Bay
Lead Agency:	RWQCB 2 - San Francisco Bay
Program Manager:	Not reported
Supervisor:	Referred - Not Assigned
Division Branch:	Cleanup Berkeley
Assembly:	23
Senate:	13
Special Program:	Not reported
Restricted Use:	NO
Site Mgmt Req:	NONE SPECIFIED
Funding:	Not reported
Latitude:	37.28826
Longitude:	-121.9392
APN:	NONE SPECIFIED
Past Use:	NONE SPECIFIED
Potential COC:	* UNSPECIFIED SOLVENT MIXTURES * WASTE OIL & MIXED OIL
Confirmed COC:	NONE SPECIFIED
Potential Description:	NONE SPECIFIED
Alias Name:	NOBLE PROPERTIES
Alias Type:	Alternate Name
Alias Name:	CAD981990021
Alias Type:	EPA Identification Number
Alias Name:	43420008
Alias Type:	Envirostor ID Number

Completed Info:

Completed Area Name:	PROJECT WIDE
Completed Sub Area Name:	Not reported
Completed Document Type:	Preliminary Assessment Report
Completed Date:	03/06/2002
Comments:	Site was clened up under RWQCB oversight
Completed Area Name:	PROJECT WIDE
Completed Sub Area Name:	Not reported
Completed Document Type:	Site Screening
Completed Date:	02/13/1998
Comments:	Site cleaned up under RWQCB oversight.
Future Area Name:	Not reported
Future Sub Area Name:	Not reported
Future Document Type:	Not reported
Future Due Date:	Not reported
Schedule Area Name:	Not reported
Schedule Sub Area Name:	Not reported
Schedule Document Type:	Not reported
Schedule Due Date:	Not reported
Schedule Revised Date:	Not reported

AM295 **CORE/ROEM DEVELOPMENT** **LUST** **S103881241**
North **100 HARRISON AVE** **HIST LUST** **N/A**
1/4-1/2 **CAMPBELL, CA 95008** **Cortese**
0.409 mi. **HIST CORTESE**
2157 ft. **Site 1 of 2 in cluster AM** **CERS**

Relative:
Lower

Actual:
198 ft.

LUST:

Name:	CORE/ROEM DEVELOPMENT
Address:	100 HARRISON AVE
City,State,Zip:	CAMPBELL, CA 95008
Lead Agency:	SANTA CLARA COUNTY LOP
Case Type:	LUST Cleanup Site
Geo Track:	http://geotracker.waterboards.ca.gov/profile_report.asp?global_id=T0608501994
Global Id:	T0608501994
Latitude:	37.2883121
Longitude:	-121.9424061
Status:	Completed - Case Closed
Status Date:	02/08/1999
Case Worker:	DEH
RB Case Number:	Not reported
Local Agency:	SANTA CLARA COUNTY LOP
File Location:	All Files are on GeoTracker or in the Local Agency Database
Local Case Number:	Not reported
Potential Media Affect:	Soil
Potential Contaminants of Concern:	Heating Oil / Fuel Oil
EPA Region:	9
Coordinate Source:	Google Geocode
Cuf Case:	NO
Quantity Released Gallons:	Not reported
Begin Date:	01/01/1996
Leak Reported Date:	01/01/1996
How Discovered:	Not reported
How Discovered Description:	Not reported
Discharge Source:	Not reported
Discharge Cause:	Not reported
Stop Method:	Not reported
Stop Description:	Not reported
No Further Action Date:	02/08/1999
CA Water Watershed Name:	Santa Clara - Guadalupe River (205.40)
Dwr Groundwater Subbasin Name:	Santa Clara Valley - Santa Clara (2-009.02)
Disadvantaged Community:	Not reported
CA Enviroscreen 3 Score:	11-15%
CA Enviroscreen 4 Score:	20-25%
Military DOD Site:	No
Facility Project Subtype:	Not reported
RWQCB Region:	SAN FRANCISCO BAY RWQCB (REGION 2)
Site History:	Not reported

LUST:

Global Id:	T0608501994
Contact Type:	Local Agency Caseworker - Primary Caseworker
Contact Name:	DEH CASEWORKER
Organization Name:	SANTA CLARA COUNTY LOP
Address:	1555 Berger Drive, Suite 300
City:	SAN JOSE
Email:	smp@deh.sccgov.org
Phone Number:	4089183400
Global Id:	T0608501994
Contact Type:	Regional Board Caseworker

CORE/ROEM DEVELOPMENT (Continued) **S103881241**

Contact Name: Regional Water Board
Organization Name: SAN FRANCISCO BAY RWQCB (REGION 2)
Address: 1515 CLAY ST SUITE 1400
City: OAKLAND
Email: Not reported
Phone Number: Not reported

LUST:
Global Id: T0608501994
Action Type: Other
Date: 01/01/1996
Action: Leak Reported

Global Id: T0608501994
Action Type: RESPONSE
Date: 05/15/1997
Action: Other Report / Document

Global Id: T0608501994
Action Type: RESPONSE
Date: 02/01/1999
Action: Other Report / Document

Global Id: T0608501994
Action Type: RESPONSE
Date: 02/08/1999
Action: Other Report / Document

Global Id: T0608501994
Action Type: RESPONSE
Date: 01/04/1997
Action: Other Report / Document

Global Id: T0608501994
Action Type: RESPONSE
Date: 02/08/1999
Action: Other Report / Document

Global Id: T0608501994
Action Type: RESPONSE
Date: 04/03/1997
Action: Other Report / Document

Global Id: T0608501994
Action Type: ENFORCEMENT
Date: 02/08/1999
Action: Closure/No Further Action Letter

LUST:
Global Id: T0608501994
Status: Open - Case Begin Date
Status Date: 01/01/1996

Global Id: T0608501994
Status: Open - Site Assessment
Status Date: 05/01/1997

CORE/ROEM DEVELOPMENT (Continued) **S103881241**

Global Id: T0608501994
Status: Completed - Case Closed
Status Date: 02/08/1999

LUST REG 2:
Region: 2
Facility Id: Not reported
Facility Status: Case Closed
Case Number: 07S1W26P04f
How Discovered: Not reported
Leak Cause: Not reported
Leak Source: Not reported
Date Leak Confirmed: Not reported
Oversight Program: LUST
Prelim. Site Assesment Wokplan Submitted: Not reported
Preliminary Site Assesment Began: 5/1/1997
Pollution Characterization Began: Not reported
Pollution Remediation Plan Submitted: Not reported
Date Remediation Action Underway: Not reported
Date Post Remedial Action Monitoring Began: Not reported

LUST SANTA CLARA:
Name: CORE/ROEM DEVELOPMENT
Address: 100 HARRISON AVE
City,State,Zip: CAMPBELL, CA
Region: SANTA CLARA
SCVWD ID: 07S1W26P04F
Date Closed: 02/08/1999
EDR Link ID: 07S1W26P04F

HIST LUST SANTA CLARA:
Name: Core/Roem Development
Address: 100 Harrison Ave
City: Campbell
Region: SANTA CLARA
Region Code: 2
SCVWD ID: 07S1W26P04
Oversite Agency: SCVWD
Date Listed: 1997-06-06 00:00:00
Closed Date: 1999-02-08 00:00:00

CORTESE:
Name: CORE/ROEM DEVELOPMENT
Address: 100 HARRISON AVE
City,State,Zip: CAMPBELL, CA 95008
Region: CORTESE
Envirostor Id: Not reported
Global ID: T0608501994
Site/Facility Type: LUST CLEANUP SITE
Cleanup Status: COMPLETED - CASE CLOSED
Status Date: Not reported
Site Code: Not reported
Latitude: Not reported
Longitude: Not reported

CORE/ROEM DEVELOPMENT (Continued) **S103881241**

Owner:	Not reported
Enf Type:	Not reported
Swat R:	Not reported
Flag:	active
Order No:	Not reported
Waste Discharge System No:	Not reported
Effective Date:	Not reported
Region 2:	Not reported
WID Id:	Not reported
Solid Waste Id No:	Not reported
Waste Management Uit Name:	Not reported
File Name:	Active Open

HIST CORTESE:

edr_fname:	CORE ROEM DEVELOPMENT
edr_fadd1:	100 HARRISON
City,State,Zip:	CAMPBELL, CA 95008
Region:	CORTESE
Facility County Code:	43
Reg By:	LTNKA
Reg Id:	43-2170

CERS:

Name:	CORE/ROEM DEVELOPMENT
Address:	100 HARRISON AVE
City,State,Zip:	CAMPBELL, CA 95008
Site ID:	647961
CERS ID:	T0608501994
CERS Description:	Leaking Underground Storage Tank Cleanup Site

Affiliation:

Affiliation Type Desc:	Regional Board Caseworker
Entity Name:	Regional Water Board - SAN FRANCISCO BAY RWQCB (REGION 2)
Entity Title:	Not reported
Affiliation Address:	1515 CLAY ST SUITE 1400
Affiliation City:	OAKLAND
Affiliation State:	CA
Affiliation Country:	Not reported
Affiliation Zip:	Not reported
Affiliation Phone:	,

Affiliation Type Desc:	Local Agency Caseworker
Entity Name:	DEH CASEWORKER - SANTA CLARA COUNTY LOP
Entity Title:	Not reported
Affiliation Address:	1555 Berger Drive, Suite 300
Affiliation City:	SAN JOSE
Affiliation State:	CA
Affiliation Country:	Not reported
Affiliation Zip:	Not reported
Affiliation Phone:	4089183400,

AK296 **COAST OIL COMPANY** **HIST CORTESE** **S103472890**
NE **790 CAMPBELL** **N/A**
1/4-1/2 **CAMPBELL, CA 95008**
0.412 mi.
2174 ft. **Site 4 of 4 in cluster AK**

Relative:
Lower

Actual:
193 ft.

HIST CORTESE:

edr_fname:	COAST OIL COMPANY
edr_fadd1:	790 CAMPBELL
City,State,Zip:	CAMPBELL, CA 95008
Region:	CORTESE
Facility County Code:	43
Reg By:	LTNKA
Reg Id:	43-0386

AL297 **OLD GALANTE BROS CONSTRUCTION SITE** **LUST** **S100221810**
NNE **535 RODECK WY** **CHMIRS** **N/A**
1/4-1/2 **CAMPBELL, CA 95008** **HIST CORTESE**
0.412 mi. **CERS**
2174 ft. **Site 2 of 4 in cluster AL**

Relative:
Lower

Actual:
196 ft.

LUST:

Name:	OLD GALANTE BROS. CONST. SITE
Address:	535 RODECK WAY
City,State,Zip:	CAMPBELL, CA 95008
Lead Agency:	SANTA CLARA COUNTY LOP
Case Type:	LUST Cleanup Site
Geo Track:	http://geotracker.waterboards.ca.gov/profile_report.asp?global_id=T0608517612
Global Id:	T0608517612
Latitude:	37.288448
Longitude:	-121.940721
Status:	Completed - Case Closed
Status Date:	08/26/1994
Case Worker:	DEH
RB Case Number:	Not reported
Local Agency:	SANTA CLARA COUNTY LOP
File Location:	All Files are on GeoTracker or in the Local Agency Database
Local Case Number:	Not reported
Potential Media Affect:	Soil
Potential Contaminants of Concern:	Not reported
EPA Region:	9
Coordinate Source:	Google Geocode
Cuf Case:	NO
Quantity Released Gallons:	Not reported
Begin Date:	01/01/1991
Leak Reported Date:	01/01/1991
How Discovered:	Not reported
How Discovered Description:	Not reported
Discharge Source:	Not reported
Discharge Cause:	Not reported
Stop Method:	Not reported
Stop Description:	Not reported
No Further Action Date:	08/26/1994
CA Water Watershed Name:	Santa Clara - Guadalupe River (205.40)
Dwr Groundwater Subbasin Name:	Santa Clara Valley - Santa Clara (2-009.02)
Disadvantaged Community:	Not reported
CA Enviroscreen 3 Score:	11-15%
CA Enviroscreen 4 Score:	20-25%
Military DOD Site:	No
Facility Project Subtype:	Not reported

OLD GALANTE BROS CONSTRUCTION SITE (Continued) **S100221810**

RWQCB Region: SAN FRANCISCO BAY RWQCB (REGION 2)
Site History: Not reported

LUST:
Global Id: T0608517612
Contact Type: Local Agency Caseworker - Primary Caseworker
Contact Name: DEH CASEWORKER
Organization Name: SANTA CLARA COUNTY LOP
Address: 1555 Berger Drive, Suite 300
City: SAN JOSE
Email: smp@deh.sccgov.org
Phone Number: 4089183400

Global Id: T0608517612
Contact Type: Regional Board Caseworker
Contact Name: Regional Water Board
Organization Name: SAN FRANCISCO BAY RWQCB (REGION 2)
Address: 1515 CLAY ST SUITE 1400
City: OAKLAND
Email: Not reported
Phone Number: Not reported

LUST:
Global Id: T0608517612
Action Type: ENFORCEMENT
Date: 09/19/1994
Action: Rescission of Enforcement Action - #2189.246

Global Id: T0608517612
Action Type: Other
Date: 01/01/1991
Action: Leak Reported

Global Id: T0608517612
Action Type: RESPONSE
Date: 06/15/1993
Action: Other Report / Document

Global Id: T0608517612
Action Type: ENFORCEMENT
Date: 08/26/1994
Action: Closure/No Further Action Letter

LUST:
Global Id: T0608517612
Status: Open - Case Begin Date
Status Date: 01/01/1991

Global Id: T0608517612
Status: Completed - Case Closed
Status Date: 08/26/1994

Name: OLD GALANTE BROS CONSTRUCTION SITE
Address: 535 RODECK WY
City,State,Zip: CAMPBELL, CA 95008
Lead Agency: SAN FRANCISCO BAY RWQCB (REGION 2)

OLD GALANTE BROS CONSTRUCTION SITE (Continued) **S100221810**

Case Type:	LUST Cleanup Site
Geo Track:	http://geotracker.waterboards.ca.gov/profile_report.asp?global_id=T0608501721
Global Id:	T0608501721
Latitude:	37.2885
Longitude:	-121.939527
Status:	Completed - Case Closed
Status Date:	08/26/1994
Case Worker:	MEJ
RB Case Number:	43-1792
Local Agency:	SANTA CLARA COUNTY LOP
File Location:	Not reported
Local Case Number:	Not reported
Potential Media Affect:	Under Investigation
Potential Contaminants of Concern:	Waste Oil / Motor / Hydraulic / Lubricating
EPA Region:	9
Coordinate Source:	* Digitized From APN (Acessor Parcel Maps)
Cuf Case:	NO
Quantity Released Gallons:	Not reported
Begin Date:	08/02/1987
Leak Reported Date:	10/01/1993
How Discovered:	Tank Closure
How Discovered Description:	Not reported
Discharge Source:	Other
Discharge Cause:	Unknown
Stop Method:	Not reported
Stop Description:	Not reported
No Further Action Date:	08/26/1994
CA Water Watershed Name:	Santa Clara - Guadalupe River (205.40)
Dwr Groundwater Subbasin Name:	Santa Clara Valley - Santa Clara (2-009.02)
Disadvantaged Community:	Not reported
CA Enviroscreen 3 Score:	11-15%
CA Enviroscreen 4 Score:	20-25%
Military DOD Site:	No
Facility Project Subtype:	Not reported
RWQCB Region:	SAN FRANCISCO BAY RWQCB (REGION 2)
Site History:	Not reported

LUST:

Global Id:	T0608501721
Contact Type:	Local Agency Caseworker
Contact Name:	DEH CASEWORKER
Organization Name:	SANTA CLARA COUNTY LOP
Address:	1555 Berger Drive, Suite 300
City:	SAN JOSE
Email:	smp@deh.sccgov.org
Phone Number:	4089183400

Global Id:	T0608501721
Contact Type:	Regional Board Caseworker - Primary Caseworker
Contact Name:	MARK JOHNSON
Organization Name:	SAN FRANCISCO BAY RWQCB (REGION 2)
Address:	1515 CLAY STREET, SUITE 1400
City:	OAKLAND
Email:	mjohnson@waterboards.ca.gov
Phone Number:	Not reported

LUST:

OLD GALANTE BROS CONSTRUCTION SITE (Continued) **S100221810**

Global Id: T0608501721
Action Type: ENFORCEMENT
Date: 08/02/1987
Action: * Historical Enforcement

Global Id: T0608501721
Action Type: ENFORCEMENT
Date: 09/19/1994
Action: Rescission of Enforcement Action - #2189.8246

Global Id: T0608501721
Action Type: Other
Date: 02/01/1991
Action: Leak Discovery

Global Id: T0608501721
Action Type: Other
Date: 10/01/1993
Action: Leak Reported

Global Id: T0608501721
Action Type: Other
Date: 02/01/1991
Action: Leak Stopped

LUST:
Global Id: T0608501721
Status: Open - Case Begin Date
Status Date: 08/02/1987

Global Id: T0608501721
Status: Open - Site Assessment
Status Date: 05/25/1994

Global Id: T0608501721
Status: Completed - Case Closed
Status Date: 08/26/1994

LUST SANTA CLARA:
Name: OLD GALANTE BROS. CONST. SITE
Address: 535 RODECK WY
City,State,Zip: CAMPBELL, CA
Region: SANTA CLARA
SCVWD ID: 07S1W26P02F
Date Closed: 08/26/1994
EDR Link ID: 07S1W26P02F

CHMIRS:
Name: Not reported
Address: 535 RODECK ST, X OF PAGE ST.
City,State,Zip: CAMPBELL, CA 95008-2129
OES Incident Number: 990060
OES notification: Not reported
OES Date: Not reported
OES Time: Not reported

OLD GALANTE BROS CONSTRUCTION SITE (Continued) **S100221810**

Date Completed:	**23-APR-88**
Property Use:	800
Agency Id Number:	43005
Agency Incident Number:	0592
Time Notified:	1309
Time Completed:	1650
Surrounding Area:	400
Estimated Temperature:	68
Property Management:	P
More Than Two Substances Involved?:	N
Resp Agncy Personel # Of Decontaminated:	Not reported
Responding Agency Personel # Of Injuries:	Not reported
Responding Agency Personel # Of Fatalities:	Not reported
Others Number Of Decontaminated:	Not reported
Others Number Of Injuries:	Not reported
Others Number Of Fatalities:	Not reported
Vehicle Make/year:	Not reported
Vehicle License Number:	Not reported
Vehicle State:	Not reported
Vehicle Id Number:	Not reported
CA DOT PUC/ICC Number:	Not reported
Company Name:	Not reported
Reporting Officer Name/ID:	TYRONE L. CHEW / 572-66-4716
Report Date:	23-APR-88
Facility Telephone:	408 866-2189
Waterway Involved:	Not reported
Waterway:	Not reported
Spill Site:	Not reported
Cleanup By:	Not reported
Containment:	Not reported
What Happened:	Not reported
Type:	Not reported
Measure:	Not reported
Other:	Not reported
Date/Time:	Not reported
Year:	88-92
Agency:	Not reported
Incident Date:	23-APR-88
Admin Agency:	Not reported
Amount:	Not reported
Contained:	Not reported
Site Type:	Not reported
E Date:	14-FEB-89
Substance:	Not reported
Unknown:	Not reported
Substance #2:	Not reported
Substance #3:	Not reported
Evacuations:	Not reported
Number of Injuries:	Not reported
Number of Fatalities:	Not reported
#1 Pipeline:	Not reported
#2 Pipeline:	Not reported
#3 Pipeline:	Not reported
#1 Vessel >= 300 Tons:	Not reported
#2 Vessel >= 300 Tons:	Not reported
#3 Vessel >= 300 Tons:	Not reported
Evacs:	Not reported

OLD GALANTE BROS CONSTRUCTION SITE (Continued) **S100221810**

Injuries:	Not reported
Fatals:	Not reported
Comments:	N
Description:	Not reported

HIST CORTESE:

edr_fname:	OLD GALANTE BROS CONSTRUC
edr_fadd1:	535 RODECK
City,State,Zip:	CAMPBELL, CA 95008
Region:	CORTESE
Facility County Code:	43
Reg By:	LTNKA
Reg Id:	43-1792

CERS:

Name:	OLD GALANTE BROS. CONST. SITE
Address:	535 RODECK WAY
City,State,Zip:	CAMPBELL, CA 95008
Site ID:	673221
CERS ID:	T0608517612
CERS Description:	Leaking Underground Storage Tank Cleanup Site

Affiliation:

Affiliation Type Desc:	Regional Board Caseworker
Entity Name:	Regional Water Board - SAN FRANCISCO BAY RWQCB (REGION 2)
Entity Title:	Not reported
Affiliation Address:	1515 CLAY ST SUITE 1400
Affiliation City:	OAKLAND
Affiliation State:	CA
Affiliation Country:	Not reported
Affiliation Zip:	Not reported
Affiliation Phone:	,

Affiliation Type Desc:	Local Agency Caseworker
Entity Name:	DEH CASEWORKER - SANTA CLARA COUNTY LOP
Entity Title:	Not reported
Affiliation Address:	1555 Berger Drive, Suite 300
Affiliation City:	SAN JOSE
Affiliation State:	CA
Affiliation Country:	Not reported
Affiliation Zip:	Not reported
Affiliation Phone:	4089183400,

AL298 **BWD VENTURES** **CPS-SLIC** **S118406210**
NNE **FOOTE AVE. & PAGE STREET** **N/A**
1/4-1/2 **CAMPBELL, CA 95008**
0.414 mi.
2186 ft. **Site 3 of 4 in cluster AL**

Relative:
Lower

Actual:
195 ft.

CPS-SLIC:

Name:	BWD VENTURES
Address:	FOOTE AVE. & PAGE STREET
City,State,Zip:	CAMPBELL, CA 95008
Region:	STATE
Facility Status:	**Open - Eligible for Closure**
Status Date:	01/12/2018

BWD VENTURES (Continued) **S118406210**

Global Id:	T10000008051
Lead Agency:	SAN FRANCISCO BAY RWQCB (REGION 2)
Lead Agency Case Number:	Not reported
Latitude:	37.2884821504248
Longitude:	-121.940533475496
Case Type:	Cleanup Program Site
Case Worker:	Not reported
Local Agency:	Not reported
RB Case Number:	43S0397
File Location:	All Files are on GeoTracker or in the Local Agency Database
Potential Media Affected:	Soil
Potential Contaminants of Concern:	Total Petroleum Hydrocarbons (TPH), Waste Oil / Motor / Hydraulic / Lubricating
EPA Region:	9
Coordinate Source:	Google Map Move
Cuf Case:	NO
Quantity Released Gallons:	Not reported
Begin Date:	12/01/2015
Leak Reported Date:	Not reported
How Discovered:	Not reported
How Discovered Description:	Not reported
Discharge Source:	Not reported
Discharge Cause:	Not reported
Stop Method:	Not reported
Stop Description:	Not reported
No Further Action Date:	Not reported
CA Water Watershed Name:	Santa Clara - Guadalupe River (205.40)
Dwr Groundwater Subbasin Name:	Santa Clara Valley - Santa Clara (2-009.02)
Disadvantaged Community:	Not reported
CA Enviroscreen 3 Score:	26-30%
CA Enviroscreen 4 Score:	20-25%
Military DOD Site:	No
Facility Project Subtype:	Not reported
RWQCB Region:	SAN FRANCISCO BAY RWQCB (REGION 2)
Site History:	Not reported

Click here to access the California GeoTracker records for this facility:

AL299 **OLD GALANTE BROS CONSTRUCTION SITE** **LUST** **S103879423**
NNE **535 RODECK WY** **Cortese** **N/A**
1/4-1/2 **CAMPBELL, CA 95008** **CERS**
0.418 mi.
2206 ft. **Site 4 of 4 in cluster AL**

Relative:
Lower

Actual:
194 ft.

LUST REG 2:

Region:	2
Facility Id:	43-1792
Facility Status:	Case Closed
Case Number:	43-1792
How Discovered:	Tank Closure
Leak Cause:	UNK
Leak Source:	UNK
Date Leak Confirmed:	Not reported
Oversight Program:	LUST
Prelim. Site Assesment Wokplan Submitted:	5/25/1994
Preliminary Site Assesment Began:	Not reported
Pollution Characterization Began:	Not reported
Pollution Remediation Plan Submitted:	Not reported

OLD GALANTE BROS CONSTRUCTION SITE (Continued) **S103879423**

Date Remediation Action Underway: Not reported
Date Post Remedial Action Monitoring Began: Not reported

CORTESE:

Name:	OLD GALANTE BROS CONSTRUCTION SITE
Address:	535 RODECK WY
City,State,Zip:	CAMPBELL, CA 95008
Region:	CORTESE
Envirostor Id:	Not reported
Global ID:	T0608501721
Site/Facility Type:	LUST CLEANUP SITE
Cleanup Status:	COMPLETED - CASE CLOSED
Status Date:	Not reported
Site Code:	Not reported
Latitude:	Not reported
Longitude:	Not reported
Owner:	Not reported
Enf Type:	Not reported
Swat R:	Not reported
Flag:	active
Order No:	Not reported
Waste Discharge System No:	Not reported
Effective Date:	Not reported
Region 2:	Not reported
WID Id:	Not reported
Solid Waste Id No:	Not reported
Waste Management Uit Name:	Not reported
File Name:	Active Open

CERS:

Name:	OLD GALANTE BROS CONSTRUCTION SITE
Address:	535 RODECK WY
City,State,Zip:	CAMPBELL, CA 95008
Site ID:	673220
CERS ID:	T0608501721
CERS Description:	Leaking Underground Storage Tank Cleanup Site

Affiliation:

Affiliation Type Desc:	Regional Board Caseworker
Entity Name:	MARK JOHNSON - SAN FRANCISCO BAY RWQCB (REGION 2)
Entity Title:	Not reported
Affiliation Address:	1515 CLAY STREET, SUITE 1400
Affiliation City:	OAKLAND
Affiliation State:	CA
Affiliation Country:	Not reported
Affiliation Zip:	Not reported
Affiliation Phone:	,

Affiliation Type Desc:	Local Agency Caseworker
Entity Name:	DEH CASEWORKER - SANTA CLARA COUNTY LOP
Entity Title:	Not reported
Affiliation Address:	1555 Berger Drive, Suite 300
Affiliation City:	SAN JOSE
Affiliation State:	CA
Affiliation Country:	Not reported
Affiliation Zip:	Not reported
Affiliation Phone:	4089183400,

300 NNE 1/4-1/2 0.428 mi. 2261 ft. | **NOBLE PROPERTIES**
535 RODECK WAY
CAMPBELL, CA 95009 | **SEMS-ARCHIVE**
LUST
HIST LUST
Cortese | **1000203719**
CAD981990021

Relative: Lower

Actual: 193 ft.

SEMS Archive:

Site ID:	0902520
EPA ID:	CAD981990021
Name:	NOBLE PROPERTIES
Address:	535 RODECK WAY
Address 2:	Not reported
City,State,Zip:	CAMPBELL, CA 95009
Cong District:	12
FIPS Code:	06085
FF:	N
NPL:	Not on the NPL
Non NPL Status:	NFRAP-Site does not qualify for the NPL based on existing information

SEMS Archive Detail:

Region:	09
Site ID:	0902520
EPA ID:	CAD981990021
Site Name:	NOBLE PROPERTIES
NPL:	N
FF:	N
OU:	00
Action Code:	VS
Action Name:	ARCH SITE
SEQ:	1
Start Date:	Not reported
Finish Date:	2004-10-21 04:00:00
Qual:	Not reported
Current Action Lead:	EPA Perf In-Hse

Region:	09
Site ID:	0902520
EPA ID:	CAD981990021
Site Name:	NOBLE PROPERTIES
NPL:	N
FF:	N
OU:	00
Action Code:	SI
Action Name:	SI
SEQ:	1
Start Date:	1993-07-13 04:00:00
Finish Date:	1994-05-17 04:00:00
Qual:	L
Current Action Lead:	EPA Perf

Region:	09
Site ID:	0902520
EPA ID:	CAD981990021
Site Name:	NOBLE PROPERTIES
NPL:	N
FF:	N
OU:	00
Action Code:	DS
Action Name:	DISCVRY
SEQ:	1

NOBLE PROPERTIES (Continued) **1000203719**

Start Date:	1987-03-01 05:00:00
Finish Date:	1987-03-01 05:00:00
Qual:	Not reported
Current Action Lead:	EPA Perf

Region:	09
Site ID:	0902520
EPA ID:	CAD981990021
Site Name:	NOBLE PROPERTIES
NPL:	N
FF:	N
OU:	00
Action Code:	PA
Action Name:	PA
SEQ:	1
Start Date:	Not reported
Finish Date:	1987-05-01 04:00:00
Qual:	L
Current Action Lead:	EPA Perf

Region:	09
Site ID:	0902520
EPA ID:	CAD981990021
Site Name:	NOBLE PROPERTIES
NPL:	N
FF:	N
OU:	00
Action Code:	OO
Action Name:	SITE REASS
SEQ:	1
Start Date:	2001-10-29 05:00:00
Finish Date:	2002-05-20 04:00:00
Qual:	N
Current Action Lead:	St Perf

LUST REG 2:

Region:	2
Facility Id:	Not reported
Facility Status:	Case Closed
Case Number:	07S1W26P02f
How Discovered:	Not reported
Leak Cause:	Not reported
Leak Source:	Not reported
Date Leak Confirmed:	Not reported
Oversight Program:	LUST
Prelim. Site Assesment Wokplan Submitted:	Not reported
Preliminary Site Assesment Began:	Not reported
Pollution Characterization Began:	Not reported
Pollution Remediation Plan Submitted:	Not reported
Date Remediation Action Underway:	Not reported
Date Post Remedial Action Monitoring Began:	Not reported

HIST LUST SANTA CLARA:

Name:	Old Galante Bros. Const. Site
Address:	535 Rodeck Way

NOBLE PROPERTIES (Continued) **1000203719**

City: Campbell
Region: SANTA CLARA
Region Code: 2
SCVWD ID: 07S1W26P02
Oversite Agency: SCVWD
Date Listed: 1992-06-08 00:00:00
Closed Date: 1994-08-26 00:00:00

CORTESE:

Name:	OLD GALANTE BROS. CONST. SITE
Address:	535 RODECK WAY
City,State,Zip:	CAMPBELL, CA 95008
Region:	CORTESE
Envirostor Id:	Not reported
Global ID:	T0608517612
Site/Facility Type:	LUST CLEANUP SITE
Cleanup Status:	COMPLETED - CASE CLOSED
Status Date:	Not reported
Site Code:	Not reported
Latitude:	Not reported
Longitude:	Not reported
Owner:	Not reported
Enf Type:	Not reported
Swat R:	Not reported
Flag:	active
Order No:	Not reported
Waste Discharge System No:	Not reported
Effective Date:	Not reported
Region 2:	Not reported
WID Id:	Not reported
Solid Waste Id No:	Not reported
Waste Management Uit Name:	Not reported
File Name:	Active Open

AN301 **ROTTEN ROBBIE #27** **Cortese** **S113041327**
NW **2140 WINCHESTER BLVD** **HAZNET** **N/A**
1/4-1/2 **CAMPBELL, CA 95008** **HWTS**
0.431 mi.
2277 ft. **Site 1 of 3 in cluster AN**

Relative:
Lower

Actual:
204 ft.

CORTESE:

Name:	ROTTEN ROBBIE #27
Address:	2140 WINCHESTER BLVD
City,State,Zip:	CAMPBELL, CA 95008
Region:	CORTESE
Envirostor Id:	Not reported
Global ID:	T0608501129
Site/Facility Type:	LUST CLEANUP SITE
Cleanup Status:	COMPLETED - CASE CLOSED
Status Date:	Not reported
Site Code:	Not reported
Latitude:	Not reported
Longitude:	Not reported
Owner:	Not reported
Enf Type:	Not reported
Swat R:	Not reported
Flag:	active

ROTTEN ROBBIE #27 (Continued) **S113041327**

Order No:	Not reported
Waste Discharge System No:	Not reported
Effective Date:	Not reported
Region 2:	Not reported
WID Id:	Not reported
Solid Waste Id No:	Not reported
Waste Management Uit Name:	Not reported
File Name:	Active Open

HAZNET:

Name:	ROTTEN ROBBIE #27
Address:	2140 WINCHESTER BLVD
Address 2:	Not reported
City,State,Zip:	CAMPBELL, CA 950080000
Contact:	TAMMY THACKER
Telephone:	4083274349
Mailing Name:	Not reported
Mailing Address:	955 MARTIN AVENUE
Year:	2021
Gepaid:	CAL000048070
TSD EPA ID:	AZR000521146
CA Waste Code:	352 - Other organic solids
Disposal Method:	H141 - Storage, Bulking, And/Or Transfer Off Site--No Treatment/Reovery (H010-H129) Or (H131-H135)
Tons:	0.05
Year:	2020
Gepaid:	CAL000048070
TSD EPA ID:	MOD000610766
CA Waste Code:	352 - Other organic solids
Disposal Method:	H141 - Storage, Bulking, And/Or Transfer Off Site--No Treatment/Reovery (H010-H129) Or (H131-H135)
Tons:	0.0445
Year:	2020
Gepaid:	CAL000048070
TSD EPA ID:	NVD980895338
CA Waste Code:	352 - Other organic solids
Disposal Method:	H141 - Storage, Bulking, And/Or Transfer Off Site--No Treatment/Reovery (H010-H129) Or (H131-H135)
Tons:	0.09
Year:	2020
Gepaid:	CAL000048070
TSD EPA ID:	NVD980895338
CA Waste Code:	331 - Off-specification, aged or surplus organics
Disposal Method:	H141 - Storage, Bulking, And/Or Transfer Off Site--No Treatment/Reovery (H010-H129) Or (H131-H135)
Tons:	0.099
Year:	2019
Gepaid:	CAL000048070
TSD EPA ID:	NVD980895338
CA Waste Code:	352 - Other organic solids
Disposal Method:	H141 - Storage, Bulking, And/Or Transfer Off Site--No Treatment/Reovery (H010-H129) Or (H131-H135)

ROTTEN ROBBIE #27 (Continued) **S113041327**

Tons:	0.09000
Year:	2019
Gepaid:	CAL000048070
TSD EPA ID:	NVD980895338
CA Waste Code:	331 - Off-specification, aged or surplus organics
Disposal Method:	H141 - Storage, Bulking, And/Or Transfer Off Site--No Treatment/Reovery (H010-H129) Or (H131-H135)
Tons:	0.18150
Year:	2018
Gepaid:	CAL000048070
TSD EPA ID:	NVD980895338
CA Waste Code:	352 - Other organic solids
Disposal Method:	H141 - Storage, Bulking, And/Or Transfer Off Site--No Treatment/Reovery (H010-H129) Or (H131-H135)
Tons:	0.02500
Year:	2006
Gepaid:	CAL000048070
TSD EPA ID:	CAL000190816
CA Waste Code:	221 - Waste oil and mixed oil
Disposal Method:	R01 - Recycler
Tons:	0.152
Year:	2005
Gepaid:	CAL000048070
TSD EPA ID:	CAD982444481
CA Waste Code:	134 - Aqueous solution with total organic residues less than 10 percent
Disposal Method:	T01 - Treatment, Tank
Tons:	0.0252
Year:	2005
Gepaid:	CAL000048070
TSD EPA ID:	CAD982444481
CA Waste Code:	352 - Other organic solids
Disposal Method:	R01 - Recycler
Tons:	0.045

Click this hyperlink while viewing on your computer to access
4 additional CA HAZNET: record(s) in the EDR Site Report.

Additional Info:

Year:	2021
Gen EPA ID:	CAL000048070
Shipment Date:	5/13/2020
Creation Date:	5/29/2020
Receipt Date:	5/22/2020
Manifest ID:	021823549JJK
Trans EPA ID:	CAL000272302
Trans Name:	American Valley Waste Oil, Inc.
Trans 2 EPA ID:	MNS000110924
Trans 2 Name:	STERICYCLE SPECIALTY WASTE SOLUTIONS INC
TSDF EPA ID:	NVD980895338

ROTTEN ROBBIE #27 (Continued) **S113041327**

Trans Name:	21st Century Environmental Management of Nevada, LLC
TSDF Alt EPA ID:	Not reported
TSDF Alt Name:	Not reported
Waste Code Description:	352 - Other organic solids
RCRA Code:	D018
Meth Code:	H141 - Storage, Bulking, And/Or Transfer Off Site--No Treatment/Reovery (H010-H129) Or (H131-H135)
Quantity Tons:	0.09
Waste Quantity:	180
Quantity Unit:	P
Additional Code 1:	Not reported
Additional Code 2:	Not reported
Additional Code 3:	Not reported
Additional Code 4:	Not reported
Additional Code 5:	Not reported
Shipment Date:	11/3/2020
Creation Date:	12/9/2020
Receipt Date:	11/24/2020
Manifest ID:	006528817GBF
Trans EPA ID:	MNS000110924
Trans Name:	STERICYCLE SPECIALTY WASTE SOLUTIONS INC
Trans 2 EPA ID:	CAL000272302
Trans 2 Name:	American Valley Waste Oil, Inc.
TSDF EPA ID:	NVD980895338
Trans Name:	21st Century Environmental Management of Nevada, LLC
TSDF Alt EPA ID:	Not reported
TSDF Alt Name:	Not reported
Waste Code Description:	331 - Off-specification, aged, or surplus organics
RCRA Code:	D001,D018
Meth Code:	H141 - Storage, Bulking, And/Or Transfer Off Site--No Treatment/Reovery (H010-H129) Or (H131-H135)
Quantity Tons:	0.099
Waste Quantity:	30
Quantity Unit:	G
Additional Code 1:	Not reported
Additional Code 2:	Not reported
Additional Code 3:	Not reported
Additional Code 4:	Not reported
Additional Code 5:	Not reported
Shipment Date:	11/3/2020
Creation Date:	1/7/2021
Receipt Date:	12/1/2020
Manifest ID:	006528818GBF
Trans EPA ID:	MNS000110924
Trans Name:	CLEAN EARTH SPECIALTY WASTE SOLUTIONS
Trans 2 EPA ID:	CAL000272302
Trans 2 Name:	American Valley Waste Oil, Inc.
TSDF EPA ID:	MOD000610766
Trans Name:	Solvent Recovery, LLC
TSDF Alt EPA ID:	Not reported
TSDF Alt Name:	Not reported
Waste Code Description:	352 - Other organic solids
RCRA Code:	D018
Meth Code:	H141 - Storage, Bulking, And/Or Transfer Off Site--No Treatment/Reovery (H010-H129) Or (H131-H135)

ROTTEN ROBBIE #27 (Continued) **S113041327**

Quantity Tons:	0.0445
Waste Quantity:	89
Quantity Unit:	P
Additional Code 1:	Not reported
Additional Code 2:	Not reported
Additional Code 3:	Not reported
Additional Code 4:	Not reported
Additional Code 5:	Not reported

Additional Info:

Year:	2020
Gen EPA ID:	CAL000048070
Shipment Date:	5/13/2020
Creation Date:	5/29/2020
Receipt Date:	5/22/2020
Manifest ID:	021823549JJK
Trans EPA ID:	CAL000272302
Trans Name:	American Valley Waste Oil, Inc.
Trans 2 EPA ID:	MNS000110924
Trans 2 Name:	STERICYCLE SPECIALTY WASTE SOLUTIONS INC
TSDF EPA ID:	NVD980895338
Trans Name:	21st Century Environmental Management of Nevada, LLC
TSDF Alt EPA ID:	Not reported
TSDF Alt Name:	Not reported
Waste Code Description:	352 - Other organic solids
RCRA Code:	D018
Meth Code:	H141 - Storage, Bulking, And/Or Transfer Off Site--No Treatment/Reovery (H010-H129) Or (H131-H135)
Quantity Tons:	0.09
Waste Quantity:	180
Quantity Unit:	P
Additional Code 1:	Not reported
Additional Code 2:	Not reported
Additional Code 3:	Not reported
Additional Code 4:	Not reported
Additional Code 5:	Not reported
Shipment Date:	11/3/2020
Creation Date:	1/7/2021
Receipt Date:	12/1/2020
Manifest ID:	006528818GBF
Trans EPA ID:	MNS000110924
Trans Name:	CLEAN EARTH SPECIALTY WASTE SOLUTIONS
Trans 2 EPA ID:	CAL000272302
Trans 2 Name:	American Valley Waste Oil, Inc.
TSDF EPA ID:	MOD000610766
Trans Name:	Solvent Recovery, LLC
TSDF Alt EPA ID:	Not reported
TSDF Alt Name:	Not reported
Waste Code Description:	352 - Other organic solids
RCRA Code:	D018
Meth Code:	H141 - Storage, Bulking, And/Or Transfer Off Site--No Treatment/Reovery (H010-H129) Or (H131-H135)
Quantity Tons:	0.0445
Waste Quantity:	89
Quantity Unit:	P

ROTTEN ROBBIE #27 (Continued) **S113041327**

Additional Code 1:	Not reported
Additional Code 2:	Not reported
Additional Code 3:	Not reported
Additional Code 4:	Not reported
Additional Code 5:	Not reported
Shipment Date:	11/3/2020
Creation Date:	12/9/2020
Receipt Date:	11/24/2020
Manifest ID:	006528817GBF
Trans EPA ID:	MNS000110924
Trans Name:	STERICYCLE SPECIALTY WASTE SOLUTIONS INC
Trans 2 EPA ID:	CAL000272302
Trans 2 Name:	American Valley Waste Oil, Inc.
TSDF EPA ID:	NVD980895338
Trans Name:	21st Century Environmental Management of Nevada, LLC
TSDF Alt EPA ID:	Not reported
TSDF Alt Name:	Not reported
Waste Code Description:	331 - Off-specification, aged, or surplus organics
RCRA Code:	D001,D018
Meth Code:	H141 - Storage, Bulking, And/Or Transfer Off Site--No Treatment/Reovery (H010-H129) Or (H131-H135)
Quantity Tons:	0.099
Waste Quantity:	30
Quantity Unit:	G
Additional Code 1:	Not reported
Additional Code 2:	Not reported
Additional Code 3:	Not reported
Additional Code 4:	Not reported
Additional Code 5:	Not reported

Detail Two:

Year:	2020
EM Manifest ID:	fe9069b9-5e2d-4782-954d-f40b8ac4e512
Shipment Date:	5/13/2020
Receipt Date:	5/22/2020
Manifest Number:	021823549JJK
Generator EPA ID:	CAL000048070
Name:	ROTTEN ROBBIE # 27
Address:	2140 WINCHESTER BLVD
Address 2:	Not reported
City:	CAMPBELL
Zip:	95008
Telephone:	877-577-2669
Contact:	Not reported
Contact Telephone:	775-575-2760
Transporter 1 EPA ID:	CAL000272302
Transporter 1 Emergency Number:	Not reported
Transporter 2 EPA ID:	MNS000110924
Transporter 2 Emergency Number:	Not reported
TSDF EPA ID:	NVD980895338
TSDF Name:	21st Century Environmental Management of Nevada, LLC
TSDF Address 1:	2095 Newlands Drive East
TSDF Address 2:	Not reported
TSDF City:	Fernley
TSDF Zip:	89408
TSDF Telephone:	Not reported

ROTTEN ROBBIE #27 (Continued) **S113041327**

Federal:

Year:	2020
EM Manifest ID:	fe9069b9-5e2d-4782-954d-f40b8ac4e512
Generator EPA ID:	CAL000048070
Shipment Date:	2020-05-13
Manifest Number:	021823549JJK
Line Number:	1
Method Code:	H141
Quantity Tons:	0.09000
Quantity Waste:	180.000000
Quantity Unit:	P
Number of Containers:	1
Type of Container:	Metal drums, barrels, kegs
Quantity Type:	Pounds
Federal Code:	D018

State:

Year:	2020
EM Manifest ID:	fe9069b9-5e2d-4782-954d-f40b8ac4e512
Generator EPA ID:	CAL000048070
Shipment Date:	2020-05-13
Manifest Number:	021823549JJK
Line Number:	1
Method Code:	H141
Quantity Tons:	0.09000
Quantity Waste:	180.000000
Quantity Unit:	P
Number of Containers:	1
Type of Container:	Metal drums, barrels, kegs
Quantity Type:	Pounds
State Code:	352

Year:	2020
EM Manifest ID:	df2b6327-9078-4853-8ea3-641b7c19a544
Shipment Date:	11/3/2020
Receipt Date:	11/24/2020
Manifest Number:	006528817GBF
Generator EPA ID:	CAL000048070
Name:	ROTTEN ROBBIE # 27
Address:	2140 WINCHESTER BLVD
Address 2:	Not reported
City:	CAMPBELL
Zip:	95008
Telephone:	877-577-2669
Contact:	Not reported
Contact Telephone:	775-575-2760
Transporter 1 EPA ID:	MNS000110924
Transporter 1 Emergency Number:	Not reported
Transporter 2 EPA ID:	CAL000272302
Transporter 2 Emergency Number:	Not reported
TSDF EPA ID:	NVD980895338
TSDF Name:	21st Century Environmental Management of Nevada, LLC
TSDF Address 1:	2095 Newlands Drive East
TSDF Address 2:	Not reported
TSDF City:	Fernley

ROTTEN ROBBIE #27 (Continued) **S113041327**

TSDF Zip:	89408
TSDF Telephone:	Not reported

Federal:

Year:	2020
EM Manifest ID:	df2b6327-9078-4853-8ea3-641b7c19a544
Generator EPA ID:	CAL000048070
Shipment Date:	2020-11-03
Manifest Number:	006528817GBF
Line Number:	1
Method Code:	H141
Quantity Tons:	0.09900
Quantity Waste:	30.000000
Quantity Unit:	G
Number of Containers:	1
Type of Container:	Metal drums, barrels, kegs
Quantity Type:	Gallons
Federal Code:	D001

Year:	2020
EM Manifest ID:	df2b6327-9078-4853-8ea3-641b7c19a544
Generator EPA ID:	CAL000048070
Shipment Date:	2020-11-03
Manifest Number:	006528817GBF
Line Number:	1
Method Code:	H141
Quantity Tons:	0.09900
Quantity Waste:	30.000000
Quantity Unit:	G
Number of Containers:	1
Type of Container:	Metal drums, barrels, kegs
Quantity Type:	Gallons
Federal Code:	D018

State:

Year:	2020
EM Manifest ID:	df2b6327-9078-4853-8ea3-641b7c19a544
Generator EPA ID:	CAL000048070
Shipment Date:	2020-11-03
Manifest Number:	006528817GBF
Line Number:	1
Method Code:	H141
Quantity Tons:	0.09900
Quantity Waste:	30.000000
Quantity Unit:	G
Number of Containers:	1
Type of Container:	Metal drums, barrels, kegs
Quantity Type:	Gallons
State Code:	331

Year:	2020
EM Manifest ID:	870945
Shipment Date:	11/18/2019
Receipt Date:	12/5/2019
Manifest Number:	006362106GBF
Generator EPA ID:	CAL000048070

ROTTEN ROBBIE #27 (Continued) **S113041327**

Name:	ROTTEN ROBBIE # 27
Address:	2140 WINCHESTER BLVD
Address 2:	Not reported
City:	CAMPBELL
Zip:	95008
Telephone:	877-577-2669
Contact:	Not reported
Contact Telephone:	775-575-2760
Transporter 1 EPA ID:	MNS000110924
Transporter 1 Emergency Number:	Not reported
Transporter 2 EPA ID:	CAR00272302
Transporter 2 Emergency Number:	Not reported
TSDF EPA ID:	NVD980895338
TSDF Name:	21st Century Environmental Management of Nevada, LLC
TSDF Address 1:	2095 Newlands Drive East
TSDF Address 2:	Not reported
TSDF City:	Fernley
TSDF Zip:	89408
TSDF Telephone:	Not reported

Federal:

Year:	2020
EM Manifest ID:	870945
Generator EPA ID:	CAL000048070
Shipment Date:	2019-11-18
Manifest Number:	006362106GBF
Line Number:	1
Method Code:	H141
Quantity Tons:	0.18150
Quantity Waste:	55.000000
Quantity Unit:	G
Number of Containers:	1
Type of Container:	Metal drums, barrels, kegs
Quantity Type:	Gallons
Federal Code:	D001

Year:	2020
EM Manifest ID:	870945
Generator EPA ID:	CAL000048070
Shipment Date:	2019-11-18
Manifest Number:	006362106GBF
Line Number:	1
Method Code:	H141
Quantity Tons:	0.18150
Quantity Waste:	55.000000
Quantity Unit:	G
Number of Containers:	1
Type of Container:	Metal drums, barrels, kegs
Quantity Type:	Gallons
Federal Code:	D018

State:

Year:	2020
EM Manifest ID:	870945
Generator EPA ID:	CAL000048070
Shipment Date:	2019-11-18
Manifest Number:	006362106GBF

ROTTEN ROBBIE #27 (Continued) **S113041327**

Line Number:	1
Method Code:	H141
Quantity Tons:	0.18150
Quantity Waste:	55.000000
Quantity Unit:	G
Number of Containers:	1
Type of Container:	Metal drums, barrels, kegs
Quantity Type:	Gallons
State Code:	331

Year:	2020
EM Manifest ID:	869812
Shipment Date:	10/16/2019
Receipt Date:	10/31/2019
Manifest Number:	006361862GBF
Generator EPA ID:	CAL000048070
Name:	ROTTEN ROBBIE # 27
Address:	2140 WINCHESTER BLVD
Address 2:	Not reported
City:	CAMPBELL
Zip:	95008
Telephone:	877-577-2669
Contact:	Not reported
Contact Telephone:	775-575-2760
Transporter 1 EPA ID:	MNS000110924
Transporter 1 Emergency Number:	Not reported
Transporter 2 EPA ID:	CAR00272302
Transporter 2 Emergency Number:	Not reported
TSDF EPA ID:	NVD980895338
TSDF Name:	21st Century Environmental Management of Nevada, LLC
TSDF Address 1:	2095 Newlands Drive East
TSDF Address 2:	Not reported
TSDF City:	Fernley
TSDF Zip:	89408
TSDF Telephone:	Not reported

Federal:

Year:	2020
EM Manifest ID:	869812
Generator EPA ID:	CAL000048070
Shipment Date:	2019-10-16
Manifest Number:	006361862GBF
Line Number:	1
Method Code:	H141
Quantity Tons:	0.09000
Quantity Waste:	180.000000
Quantity Unit:	P
Number of Containers:	1
Type of Container:	Metal drums, barrels, kegs
Quantity Type:	Pounds
Federal Code:	D018

State:

Year:	2020
EM Manifest ID:	869812
Generator EPA ID:	CAL000048070

ROTTEN ROBBIE #27 (Continued) **S113041327**

Shipment Date:	2019-10-16
Manifest Number:	006361862GBF
Line Number:	1
Method Code:	H141
Quantity Tons:	0.09000
Quantity Waste:	180.000000
Quantity Unit:	P
Number of Containers:	1
Type of Container:	Metal drums, barrels, kegs
Quantity Type:	Pounds
State Code:	352

Detail Two:

Year:	2018
EM Manifest ID:	003639297GBF20180125_D_1
Shipment Date:	1/25/2018
Receipt Date:	2/13/2018
Manifest Number:	003639297GBF
Generator EPA ID:	CAL000048070
Name:	ROTTEN ROBBIE #27
Address:	Not reported
Address 2:	Not reported
City:	Not reported
Zip:	Not reported
Telephone:	Not reported
Contact:	Not reported
Contact Telephone:	Not reported
Transporter 1 EPA ID:	CAR000272302
Transporter 1 Emergency Number:	Not reported
Transporter 2 EPA ID:	MNS000110924
Transporter 2 Emergency Number:	Not reported
TSDF EPA ID:	NVD980895338
TSDF Name:	21ST CENTURY ENVIRONMENTAL MGMT OF NEVADA LLC
TSDF Address 1:	Not reported
TSDF Address 2:	Not reported
TSDF City:	Not reported
TSDF Zip:	Not reported
TSDF Telephone:	Not reported

Federal:

Year:	2018
EM Manifest ID:	003639297GBF20180125_D_1
Generator EPA ID:	CAL000048070
Shipment Date:	2018-01-25
Manifest Number:	003639297GBF
Line Number:	1
Method Code:	H141
Quantity Tons:	0.02500
Quantity Waste:	50.000000
Quantity Unit:	P
Number of Containers:	1
Type of Container:	NULL
Quantity Type:	NULL
Federal Code:	D018

ROTTEN ROBBIE #27 (Continued) **S113041327**

State:

Year:	2018
EM Manifest ID:	003639297GBF20180125_D_1
Generator EPA ID:	CAL000048070
Shipment Date:	2018-01-25
Manifest Number:	003639297GBF
Line Number:	1
Method Code:	H141
Quantity Tons:	0.02500
Quantity Waste:	50.000000
Quantity Unit:	P
Number of Containers:	1
Type of Container:	NULL
Quantity Type:	NULL
State Code:	352

Additional Info:

Year:	2006
Gen EPA ID:	CAL000048070
Shipment Date:	20060316
Creation Date:	7/27/2006 18:31:56
Receipt Date:	20060320
Manifest ID:	24167525
Trans EPA ID:	CAL000209350
Trans Name:	EXCEL ENVIRONMENTAL SERVICES
Trans 2 EPA ID:	Not reported
Trans 2 Name:	Not reported
TSDF EPA ID:	CAL000190816
Trans Name:	RIVERBANK OIL
TSDF Alt EPA ID:	Not reported
TSDF Alt Name:	Not reported
Waste Code Description:	221 - Waste oil and mixed oil
RCRA Code:	Not reported
Meth Code:	R01 - Recycler
Quantity Tons:	0.152
Waste Quantity:	40
Quantity Unit:	G
Additional Code 1:	Not reported
Additional Code 2:	Not reported
Additional Code 3:	Not reported
Additional Code 4:	Not reported
Additional Code 5:	Not reported

Additional Info:

Year:	2005
Gen EPA ID:	CAL000048070
Shipment Date:	20051003
Creation Date:	5/24/2006 18:31:13
Receipt Date:	20051010
Manifest ID:	24506554
Trans EPA ID:	CAR000129304
Trans Name:	FILTER RECYCLING SVS INC-NO
Trans 2 EPA ID:	CAD982444481

ROTTEN ROBBIE #27 (Continued) **S113041327**

Trans 2 Name:	FILTER RECYCLING SERVICES INC
TSDF EPA ID:	CAD982444481
Trans Name:	FILTER RECYCLING SERVICES INC
TSDF Alt EPA ID:	CAD982444481
TSDF Alt Name:	Not reported
Waste Code Description:	352 - Other organic solids
RCRA Code:	Not reported
Meth Code:	R01 - Recycler
Quantity Tons:	0.045
Waste Quantity:	90
Quantity Unit:	P
Additional Code 1:	Not reported
Additional Code 2:	Not reported
Additional Code 3:	Not reported
Additional Code 4:	Not reported
Additional Code 5:	Not reported

Shipment Date:	20051003
Creation Date:	5/24/2006 18:31:13
Receipt Date:	20051010
Manifest ID:	24506554
Trans EPA ID:	CAR000129304
Trans Name:	FILTER RECYCLING SVS INC-NO
Trans 2 EPA ID:	CAD982444481
Trans 2 Name:	FILTER RECYCLING SERVICES INC
TSDF EPA ID:	CAD982444481
Trans Name:	FILTER RECYCLING SERVICES INC
TSDF Alt EPA ID:	CAD982444481
TSDF Alt Name:	Not reported
Waste Code Description:	134 - Aqueous solution with <10% total organic residues
RCRA Code:	Not reported
Meth Code:	T01 - Treatment, Tank
Quantity Tons:	0.0252
Waste Quantity:	6
Quantity Unit:	G
Additional Code 1:	Not reported
Additional Code 2:	Not reported
Additional Code 3:	Not reported
Additional Code 4:	Not reported
Additional Code 5:	Not reported

Additional Info:

Year:	2004
Gen EPA ID:	CAL000048070

Shipment Date:	20040909
Creation Date:	12/22/2004 18:31:08
Receipt Date:	20040922
Manifest ID:	23375031
Trans EPA ID:	CA0000646497
Trans Name:	SHOP HAZARDS SOLUTIONS
Trans 2 EPA ID:	CAD063547996
Trans 2 Name:	PHILIP TRANSPORTATION & REMEDIATION INC
TSDF EPA ID:	CAD008364432
Trans Name:	RHO-CHEM
TSDF Alt EPA ID:	Not reported
TSDF Alt Name:	Not reported

ROTTEN ROBBIE #27 (Continued) **S113041327**

Waste Code Description:	352 - Other organic solids
RCRA Code:	D001
Meth Code:	H01 - Transfer Station
Quantity Tons:	0.0375
Waste Quantity:	75
Quantity Unit:	P
Additional Code 1:	Not reported
Additional Code 2:	Not reported
Additional Code 3:	Not reported
Additional Code 4:	Not reported
Additional Code 5:	Not reported

Additional Info:

Year:	1994
Gen EPA ID:	CAL000048070
Shipment Date:	19940621
Creation Date:	3/26/1996 0:00:00
Receipt Date:	19940621
Manifest ID:	92218261
Trans EPA ID:	CAD004771168
Trans Name:	Not reported
Trans 2 EPA ID:	Not reported
Trans 2 Name:	Not reported
TSDF EPA ID:	CAD004771168
Trans Name:	Not reported
TSDF Alt EPA ID:	CAD004771168
TSDF Alt Name:	Not reported
Waste Code Description:	512 - Other empty containers 30 gallons or more
RCRA Code:	Not reported
Meth Code:	R01 - Recycler
Quantity Tons:	6
Waste Quantity:	12000
Quantity Unit:	P
Additional Code 1:	Not reported
Additional Code 2:	Not reported
Additional Code 3:	Not reported
Additional Code 4:	Not reported
Additional Code 5:	Not reported
Shipment Date:	19940621
Creation Date:	3/26/1996 0:00:00
Receipt Date:	19940621
Manifest ID:	92218262
Trans EPA ID:	CAD004771168
Trans Name:	Not reported
Trans 2 EPA ID:	Not reported
Trans 2 Name:	Not reported
TSDF EPA ID:	CAD004771168
Trans Name:	Not reported
TSDF Alt EPA ID:	CAD004771168
TSDF Alt Name:	Not reported
Waste Code Description:	512 - Other empty containers 30 gallons or more
RCRA Code:	Not reported
Meth Code:	R01 - Recycler
Quantity Tons:	5
Waste Quantity:	10000

ROTTEN ROBBIE #27 (Continued) **S113041327**

Quantity Unit:	P
Additional Code 1:	Not reported
Additional Code 2:	Not reported
Additional Code 3:	Not reported
Additional Code 4:	Not reported
Additional Code 5:	Not reported
Shipment Date:	19940621
Creation Date:	3/26/1996 0:00:00
Receipt Date:	19940621
Manifest ID:	92218262
Trans EPA ID:	CAD004771168
Trans Name:	Not reported
Trans 2 EPA ID:	Not reported
Trans 2 Name:	Not reported
TSDF EPA ID:	CAD004771168
Trans Name:	Not reported
TSDF Alt EPA ID:	CAD004771168
TSDF Alt Name:	Not reported
Waste Code Description:	512 - Other empty containers 30 gallons or more
RCRA Code:	Not reported
Meth Code:	R01 - Recycler
Quantity Tons:	1
Waste Quantity:	2000
Quantity Unit:	P
Additional Code 1:	Not reported
Additional Code 2:	Not reported
Additional Code 3:	Not reported
Additional Code 4:	Not reported
Additional Code 5:	Not reported
Shipment Date:	19940615
Creation Date:	3/26/1996 0:00:00
Receipt Date:	19940615
Manifest ID:	92218226
Trans EPA ID:	CAD004771168
Trans Name:	Not reported
Trans 2 EPA ID:	Not reported
Trans 2 Name:	Not reported
TSDF EPA ID:	CAD004771168
Trans Name:	Not reported
TSDF Alt EPA ID:	CAD004771168
TSDF Alt Name:	Not reported
Waste Code Description:	512 - Other empty containers 30 gallons or more
RCRA Code:	Not reported
Meth Code:	R01 - Recycler
Quantity Tons:	6
Waste Quantity:	12000
Quantity Unit:	P
Additional Code 1:	Not reported
Additional Code 2:	Not reported
Additional Code 3:	Not reported
Additional Code 4:	Not reported
Additional Code 5:	Not reported
Shipment Date:	19940614
Creation Date:	3/26/1996 0:00:00

ROTTEN ROBBIE #27 (Continued) **S113041327**

Receipt Date:	19940616
Manifest ID:	92218223
Trans EPA ID:	CAD004771168
Trans Name:	Not reported
Trans 2 EPA ID:	Not reported
Trans 2 Name:	Not reported
TSDF EPA ID:	CAD083166728
Trans Name:	Not reported
TSDF Alt EPA ID:	Not reported
TSDF Alt Name:	Not reported
Waste Code Description:	223 - Unspecified oil-containing waste
RCRA Code:	Not reported
Meth Code:	R01 - Recycler
Quantity Tons:	4.17
Waste Quantity:	1000
Quantity Unit:	G
Additional Code 1:	Not reported
Additional Code 2:	Not reported
Additional Code 3:	Not reported
Additional Code 4:	Not reported
Additional Code 5:	Not reported

HWTS:

Name:	ROTTEN ROBBIE #27
Address:	2140 WINCHESTER BLVD
Address 2:	Not reported
City,State,Zip:	CAMPBELL, CA 95008
EPA ID:	CAL000048070
Inactive Date:	Not reported
Create Date:	06/25/1991
Last Act Date:	Not reported
Mailing Name:	Not reported
Mailing Address:	955 MARTIN AVENUE
Mailing Address 2:	Not reported
Mailing City,State,Zip:	SANTA CLARA, CA 950502608
Owner Name:	ROBINSON OIL CORPORATION
Owner Address:	955 MARTIN AVENUE
Owner Address 2:	Not reported
Owner City,State,Zip:	SANTA CLARA, CA 950502608
Owner Phone:	Not reported
Owner Fax:	Not reported
Contact Name:	TAMMY THACKER
Contact Address:	955 MARTIN AVENUE
Contact Address 2:	Not reported
City,State,Zip:	SANTA CLARA, CA 95050
Contact Phone:	Not reported
Contact Fax:	Not reported
Facility Status:	Active
Facility Type:	PERMANENT
Category:	STATE
Latitude:	37.284723
Longitude:	-121.949741

NAICS:

EPA ID:	CAL000048070
Create Date:	2004-01-15 12:12:20.463
NAICS Code:	44719

ROTTEN ROBBIE #27 (Continued) **S113041327**

NAICS Description:	Other Gasoline Stations
Issued EPA ID Date:	1991-06-25 00:00:00
Inactive Date:	Not reported
Facility Name:	ROTTEN ROBBIE #27
Facility Address:	2140 WINCHESTER BLVD
Facility Address 2:	Not reported
Facility City:	CAMPBELL
Facility County:	Not reported
Facility State:	CA
Facility Zip:	950080000

AN302 **ROTTON ROBBIE #27** **LUST** **S105512807**
NW **2140 WINCHESTER BLVD** **HIST LUST** **N/A**
1/4-1/2 **CAMPBELL, CA 95008** **Cortese**
0.431 mi.
2277 ft. **Site 2 of 3 in cluster AN**

Relative:
Lower

Actual:
204 ft.

LUST REG 2:

Region:	2
Facility Id:	Not reported
Facility Status:	Preliminary site assessment underway
Case Number:	07S1W35D01f
How Discovered:	Not reported
Leak Cause:	Not reported
Leak Source:	Not reported
Date Leak Confirmed:	Not reported
Oversight Program:	LUST
Prelim. Site Assesment Wokplan Submitted:	Not reported
Preliminary Site Assesment Began:	2/20/2001
Pollution Characterization Began:	Not reported
Pollution Remediation Plan Submitted:	Not reported
Date Remediation Action Underway:	Not reported
Date Post Remedial Action Monitoring Began:	Not reported

HIST LUST SANTA CLARA:

Name:	Rotton Robbie #27
Address:	2140 Winchester Blvd
City:	Campbell
Region:	SANTA CLARA
Region Code:	2
SCVWD ID:	07S1W35D01
Oversite Agency:	SCVWD
Date Listed:	2000-12-26 00:00:00
Closed Date:	2004-10-12 00:00:00

CORTESE:

Name:	ROTTON ROBBIE #27
Address:	2140 WINCHESTER BLVD
City,State,Zip:	CAMPBELL, CA 95008
Region:	CORTESE
Envirostor Id:	Not reported
Global ID:	T0608520597
Site/Facility Type:	LUST CLEANUP SITE
Cleanup Status:	COMPLETED - CASE CLOSED
Status Date:	Not reported
Site Code:	Not reported

ROTTON ROBBIE #27 (Continued) **S105512807**

Latitude:	Not reported
Longitude:	Not reported
Owner:	Not reported
Enf Type:	Not reported
Swat R:	Not reported
Flag:	active
Order No:	Not reported
Waste Discharge System No:	Not reported
Effective Date:	Not reported
Region 2:	Not reported
WID Id:	Not reported
Solid Waste Id No:	Not reported
Waste Management Uit Name:	Not reported
File Name:	Active Open

AN303
NW
1/4-1/2
0.431 mi.
2277 ft.

Relative:
Lower

Actual:
204 ft.

ROTTEN ROBBIE #27
2140 WINCHESTER BL
CAMPBELL, CA 95008

Site 3 of 3 in cluster AN

LUST **S101303574**
HIST LUST **N/A**
CERS HAZ WASTE
CERS TANKS
CUPA Listings
EMI
HIST CORTESE
CERS

LUST:

Name:	ROTTEN ROBBIE #27
Address:	2140 WINCHESTER BLVD
City,State,Zip:	CAMPBELL, CA 95008
Lead Agency:	SANTA CLARA COUNTY LOP
Case Type:	LUST Cleanup Site
Geo Track:	http://geotracker.waterboards.ca.gov/profile_report.asp?global_id=T0608501129
Global Id:	T0608501129
Latitude:	37.284655573626
Longitude:	-121.949315071106
Status:	Completed - Case Closed
Status Date:	06/08/2000
Case Worker:	DEH
RB Case Number:	Not reported
Local Agency:	SANTA CLARA COUNTY LOP
File Location:	All Files are on GeoTracker or in the Local Agency Database
Local Case Number:	Not reported
Potential Media Affect:	Aquifer used for drinking water supply
Potential Contaminants of Concern:	Diesel
EPA Region:	9
Coordinate Source:	Google Map Move
Cuf Case:	YES
Quantity Released Gallons:	Not reported
Begin Date:	02/01/1990
Leak Reported Date:	02/01/1990
How Discovered:	Not reported
How Discovered Description:	Not reported
Discharge Source:	Not reported
Discharge Cause:	Not reported
Stop Method:	Not reported
Stop Description:	Not reported
No Further Action Date:	06/08/2000
CA Water Watershed Name:	Santa Clara - Palo Alto (205.50)
Dwr Groundwater Subbasin Name:	Santa Clara Valley - Santa Clara (2-009.02)

ROTTEN ROBBIE #27 (Continued) **S101303574**

Disadvantaged Community: Not reported
CA Enviroscreen 3 Score: 11-15%
CA Enviroscreen 4 Score: 20-25%
Military DOD Site: No
Facility Project Subtype: Not reported
RWQCB Region: SAN FRANCISCO BAY RWQCB (REGION 2)
Site History: Not reported

LUST:
Global Id: T0608501129
Contact Type: Local Agency Caseworker - Primary Caseworker
Contact Name: DEH CASEWORKER
Organization Name: SANTA CLARA COUNTY LOP
Address: 1555 Berger Drive, Suite 300
City: SAN JOSE
Email: smp@deh.sccgov.org
Phone Number: 4089183400

Global Id: T0608501129
Contact Type: Regional Board Caseworker
Contact Name: Regional Water Board
Organization Name: SAN FRANCISCO BAY RWQCB (REGION 2)
Address: 1515 CLAY ST SUITE 1400
City: OAKLAND
Email: Not reported
Phone Number: Not reported

LUST:
Global Id: T0608501129
Action Type: ENFORCEMENT
Date: 06/08/2000
Action: Closure/No Further Action Letter

Global Id: T0608501129
Action Type: Other
Date: 02/01/1990
Action: Leak Reported

Global Id: T0608501129
Action Type: ENFORCEMENT
Date: 12/12/2000
Action: Staff Letter - #21472

Global Id: T0608501129
Action Type: ENFORCEMENT
Date: 04/30/1990
Action: Staff Letter - #21632

Global Id: T0608501129
Action Type: RESPONSE
Date: 04/26/2000
Action: Other Report / Document

Global Id: T0608501129
Action Type: RESPONSE
Date: 11/09/1992
Action: Other Report / Document

ROTTEN ROBBIE #27 (Continued) **S101303574**

Global Id: T0608501129
Action Type: ENFORCEMENT
Date: 03/23/1992
Action: Staff Letter - #21636

Global Id: T0608501129
Action Type: ENFORCEMENT
Date: 11/23/1992
Action: Staff Letter - #21640

Global Id: T0608501129
Action Type: ENFORCEMENT
Date: 08/15/1994
Action: Staff Letter - #21650

Global Id: T0608501129
Action Type: ENFORCEMENT
Date: 12/15/1993
Action: Staff Letter - #21648

Global Id: T0608501129
Action Type: ENFORCEMENT
Date: 11/11/1993
Action: Staff Letter - #21646

Global Id: T0608501129
Action Type: ENFORCEMENT
Date: 07/13/1993
Action: Staff Letter - #21644

Global Id: T0608501129
Action Type: ENFORCEMENT
Date: 01/25/1993
Action: Staff Letter - #21642

Global Id: T0608501129
Action Type: ENFORCEMENT
Date: 09/18/1992
Action: Staff Letter - #21638

Global Id: T0608501129
Action Type: ENFORCEMENT
Date: 02/01/1990
Action: Staff Letter - #21630

Global Id: T0608501129
Action Type: RESPONSE
Date: 12/14/2000
Action: Other Report / Document

Global Id: T0608501129
Action Type: RESPONSE
Date: 07/11/1990
Action: Soil and Water Investigation Report

Global Id: T0608501129
Action Type: RESPONSE

ROTTEN ROBBIE #27 (Continued) **S101303574**

Date: 04/19/1991
Action: Soil and Water Investigation Report

Global Id: T0608501129
Action Type: ENFORCEMENT
Date: 06/24/1993
Action: Notice of Violation - #39544

Global Id: T0608501129
Action Type: ENFORCEMENT
Date: 04/19/1991
Action: Staff Letter - #21634

Global Id: T0608501129
Action Type: RESPONSE
Date: 02/05/1990
Action: Soil and Water Investigation Report

Global Id: T0608501129
Action Type: RESPONSE
Date: 08/17/1994
Action: Soil and Water Investigation Report

Global Id: T0608501129
Action Type: RESPONSE
Date: 03/25/1992
Action: Monitoring Report - Quarterly

Global Id: T0608501129
Action Type: RESPONSE
Date: 11/24/1992
Action: Monitoring Report - Quarterly

Global Id: T0608501129
Action Type: RESPONSE
Date: 12/16/1993
Action: Soil and Water Investigation Report

Global Id: T0608501129
Action Type: RESPONSE
Date: 11/12/1993
Action: Soil and Water Investigation Workplan

Global Id: T0608501129
Action Type: RESPONSE
Date: 07/15/1993
Action: Monitoring Report - Quarterly

Global Id: T0608501129
Action Type: RESPONSE
Date: 02/08/1993
Action: Monitoring Report - Quarterly

Global Id: T0608501129
Action Type: RESPONSE
Date: 09/21/1992
Action: Monitoring Report - Quarterly

ROTTEN ROBBIE #27 (Continued) **S101303574**

LUST:

Global Id:	T0608501129
Status:	Open - Case Begin Date
Status Date:	02/01/1990
Global Id:	T0608501129
Status:	Open - Site Assessment
Status Date:	03/27/1990
Global Id:	T0608501129
Status:	Open - Site Assessment
Status Date:	05/28/1991
Global Id:	T0608501129
Status:	Completed - Case Closed
Status Date:	06/08/2000

Name:	ROTTON ROBBIE #27
Address:	2140 WINCHESTER BLVD
City,State,Zip:	CAMPBELL, CA 95008
Lead Agency:	SANTA CLARA COUNTY LOP
Case Type:	LUST Cleanup Site
Geo Track:	http://geotracker.waterboards.ca.gov/profile_report.asp?global_id=T0608520597
Global Id:	T0608520597
Latitude:	37.28465
Longitude:	-121.949468
Status:	Completed - Case Closed
Status Date:	10/12/2004
Case Worker:	DEH
RB Case Number:	Not reported
Local Agency:	SANTA CLARA COUNTY LOP
File Location:	All Files are on GeoTracker or in the Local Agency Database
Local Case Number:	Not reported
Potential Media Affect:	Other Groundwater (uses other than drinking water)
Potential Contaminants of Concern:	Gasoline
EPA Region:	9
Coordinate Source:	Google Geocode
Cuf Case:	NO
Quantity Released Gallons:	Not reported
Begin Date:	09/25/2000
Leak Reported Date:	09/25/2000
How Discovered:	Not reported
How Discovered Description:	Not reported
Discharge Source:	Not reported
Discharge Cause:	Not reported
Stop Method:	Not reported
Stop Description:	Not reported
No Further Action Date:	10/12/2004
CA Water Watershed Name:	Santa Clara - Palo Alto (205.50)
Dwr Groundwater Subbasin Name:	Santa Clara Valley - Santa Clara (2-009.02)
Disadvantaged Community:	Not reported
CA Enviroscreen 3 Score:	11-15%
CA Enviroscreen 4 Score:	20-25%
Military DOD Site:	No
Facility Project Subtype:	Not reported
RWQCB Region:	SAN FRANCISCO BAY RWQCB (REGION 2)

ROTTEN ROBBIE #27 (Continued) **S101303574**

Site History: Not reported

LUST:

Global Id:	T0608520597
Contact Type:	Local Agency Caseworker - Primary Caseworker
Contact Name:	DEH CASEWORKER
Organization Name:	SANTA CLARA COUNTY LOP
Address:	1555 Berger Drive, Suite 300
City:	SAN JOSE
Email:	smp@deh.sccgov.org
Phone Number:	4089183400

Global Id:	T0608520597
Contact Type:	Regional Board Caseworker
Contact Name:	Regional Water Board
Organization Name:	SAN FRANCISCO BAY RWQCB (REGION 2)
Address:	1515 CLAY ST SUITE 1400
City:	OAKLAND
Email:	Not reported
Phone Number:	Not reported

LUST:

Global Id:	T0608520597
Action Type:	ENFORCEMENT
Date:	10/12/2004
Action:	Closure/No Further Action Letter

Global Id:	T0608520597
Action Type:	Other
Date:	09/25/2000
Action:	Leak Reported

Global Id:	T0608520597
Action Type:	RESPONSE
Date:	08/27/2003
Action:	Soil and Water Investigation Report

Global Id:	T0608520597
Action Type:	RESPONSE
Date:	11/15/1991
Action:	Other Report / Document

Global Id:	T0608520597
Action Type:	RESPONSE
Date:	10/27/1999
Action:	Other Report / Document

Global Id:	T0608520597
Action Type:	RESPONSE
Date:	11/15/1991
Action:	Monitoring Report - Quarterly

Global Id:	T0608520597
Action Type:	RESPONSE
Date:	09/04/2003
Action:	Correspondence

ROTTEN ROBBIE #27 (Continued) **S101303574**

Global Id: T0608520597
Action Type: RESPONSE
Date: 01/30/2003
Action: Correspondence

Global Id: T0608520597
Action Type: RESPONSE
Date: 11/15/1991
Action: Other Report / Document

Global Id: T0608520597
Action Type: RESPONSE
Date: 12/06/2002
Action: Soil and Water Investigation Workplan

Global Id: T0608520597
Action Type: RESPONSE
Date: 09/25/2000
Action: Unauthorized Release Form

Global Id: T0608520597
Action Type: ENFORCEMENT
Date: 08/24/2001
Action: Staff Letter - #21489

Global Id: T0608520597
Action Type: RESPONSE
Date: 09/28/2001
Action: Soil and Water Investigation Workplan

LUST:
Global Id: T0608520597
Status: Open - Case Begin Date
Status Date: 09/25/2000

Global Id: T0608520597
Status: Open - Site Assessment
Status Date: 02/20/2001

Global Id: T0608520597
Status: Completed - Case Closed
Status Date: 10/12/2004

LUST REG 2:
Region: 2
Facility Id: Not reported
Facility Status: Case Closed
Case Number: 07S1W34A02f
How Discovered: Not reported
Leak Cause: Not reported
Leak Source: Not reported
Date Leak Confirmed: Not reported
Oversight Program: LUST
Prelim. Site Assesment Wokplan Submitted: Not reported
Preliminary Site Assesment Began: 3/27/1990

ROTTEN ROBBIE #27 (Continued) **S101303574**

Pollution Characterization Began: 5/28/1991
Pollution Remediation Plan Submitted: Not reported
Date Remediation Action Underway: Not reported
Date Post Remedial Action Monitoring Began: Not reported

LUST SANTA CLARA:
Name: ROTTON ROBBIE #27
Address: 2140 WINCHESTER BLVD
City,State,Zip: CAMPBELL, CA
Region: SANTA CLARA
SCVWD ID: 07S1W35D01F
Date Closed: 10/12/2004
EDR Link ID: 07S1W35D01F

Name: ROTTEN ROBBIE #27
Address: 2140 WINCHESTER BLVD
City,State,Zip: CAMPBELL, CA
Region: SANTA CLARA
SCVWD ID: 07S1W34A02F
Date Closed: 06/08/2000
EDR Link ID: 07S1W34A02F

HIST LUST SANTA CLARA:
Name: Rotten Robbie #27
Address: 2140 Winchester Blvd
City: Campbell
Region: SANTA CLARA
Region Code: 2
SCVWD ID: 07S1W34A02
Oversite Agency: SCVWD
Date Listed: 1991-01-01 00:00:00
Closed Date: 2000-06-08 00:00:00

CERS HAZ WASTE:
Name: ROTTEN ROBBIE #27
Address: 2140 WINCHESTER BL
City,State,Zip: CAMPBELL, CA 95008
Site ID: 63062
CERS ID: 10083388
CERS Description: Hazardous Waste Generator

CERS TANKS:
Name: ROTTEN ROBBIE #27
Address: 2140 WINCHESTER BL
City,State,Zip: CAMPBELL, CA 95008
Site ID: 63062
CERS ID: 10083388
CERS Description: Underground Storage Tank

CUPA SANTA CLARA:
Name: ROTTEN ROBBIE #27
Address: 2140 WINCHESTER BL
City,State,Zip: CAMPBELL, CA 95008
Region: SANTA CLARA
Telephone: 4083742511

ROTTEN ROBBIE #27 (Continued) **S101303574**

UDF Email:	TTHACKER@ROTTENROBBIE.COM
PE#:	2202
Program Description:	GENERATES < 100 KG/YR
Program Identifier:	DEH PERMIT-HAZ WASTE GENERATOR PROGRAM
Latitude:	37.284818
Longitude:	-121.949754
Record ID:	PR0375390
Facility ID:	FA0250721

EMI:

Name:	ROTTEN ROBBIE #27
Address:	2140 WINCHESTER BLVD
City,State,Zip:	CAMPBELL, CA 95008
Year:	2017
County Code:	43
Air Basin:	SF
Facility ID:	103403
Air District Name:	BA
SIC Code:	5411
Air District Name:	BAY AREA AQMD
Community Health Air Pollution Info System:	Not reported
Consolidated Emission Reporting Rule:	Not reported
Total Organic Hydrocarbon Gases Tons/Yr:	0.52944229
Reactive Organic Gases Tons/Yr:	0.52944229
Carbon Monoxide Emissions Tons/Yr:	Not reported
NOX - Oxides of Nitrogen Tons/Yr:	Not reported
SOX - Oxides of Sulphur Tons/Yr:	Not reported
Particulate Matter Tons/Yr:	Not reported
Part. Matter 10 Micrometers and Smllr Tons/Yr:	Not reported

Name:	ROTTEN ROBBIE #27
Address:	2140 WINCHESTER BLVD
City,State,Zip:	CAMPBELL, CA 95008
Year:	2018
County Code:	43
Air Basin:	SF
Facility ID:	103403
Air District Name:	BA
SIC Code:	5541
Air District Name:	BAY AREA AQMD
Community Health Air Pollution Info System:	Not reported
Consolidated Emission Reporting Rule:	Not reported
Total Organic Hydrocarbon Gases Tons/Yr:	0.52944229
Reactive Organic Gases Tons/Yr:	0.52944229
Carbon Monoxide Emissions Tons/Yr:	Not reported
NOX - Oxides of Nitrogen Tons/Yr:	Not reported
SOX - Oxides of Sulphur Tons/Yr:	Not reported
Particulate Matter Tons/Yr:	Not reported
Part. Matter 10 Micrometers and Smllr Tons/Yr:	Not reported

Name:	ROTTEN ROBBIE #27
Address:	2140 WINCHESTER BLVD
City,State,Zip:	CAMPBELL, CA 95008
Year:	2020
County Code:	43
Air Basin:	SF
Facility ID:	103403

ROTTEN ROBBIE #27 (Continued) **S101303574**

Air District Name:	BA
SIC Code:	5541
Air District Name:	BAY AREA AQMD
Community Health Air Pollution Info System:	Not reported
Consolidated Emission Reporting Rule:	Not reported
Total Organic Hydrocarbon Gases Tons/Yr:	0.154745742
Reactive Organic Gases Tons/Yr:	0.154745742
Carbon Monoxide Emissions Tons/Yr:	Not reported
NOX - Oxides of Nitrogen Tons/Yr:	Not reported
SOX - Oxides of Sulphur Tons/Yr:	Not reported
Particulate Matter Tons/Yr:	Not reported
Part. Matter 10 Micrometers and Smllr Tons/Yr:	Not reported

Name:	ROTTEN ROBBIE #27
Address:	2140 WINCHESTER BLVD
City,State,Zip:	CAMPBELL, CA 95008
Year:	2021
County Code:	43
Air Basin:	SF
Facility ID:	103403
Air District Name:	BA
SIC Code:	5411
Air District Name:	BAY AREA AQMD
Community Health Air Pollution Info System:	Not reported
Consolidated Emission Reporting Rule:	Not reported
Total Organic Hydrocarbon Gases Tons/Yr:	0.154745742
Reactive Organic Gases Tons/Yr:	0.154745742
Carbon Monoxide Emissions Tons/Yr:	Not reported
NOX - Oxides of Nitrogen Tons/Yr:	Not reported
SOX - Oxides of Sulphur Tons/Yr:	Not reported
Particulate Matter Tons/Yr:	Not reported
Part. Matter 10 Micrometers and Smllr Tons/Yr:	Not reported

HIST CORTESE:

edr_fname:	ROTTEN ROBBIE
edr_fadd1:	2140 WINCHESTER
City,State,Zip:	CAMPBELL, CA 95008
Region:	CORTESE
Facility County Code:	43
Reg By:	LTNKA
Reg Id:	43-1138

CERS:

Name:	ROTTON ROBBIE #27
Address:	2140 WINCHESTER BLVD
City,State,Zip:	CAMPBELL, CA 95008
Site ID:	681118
CERS ID:	T0608520597
CERS Description:	Leaking Underground Storage Tank Cleanup Site

Affiliation:

Affiliation Type Desc:	Local Agency Caseworker
Entity Name:	DEH CASEWORKER - SANTA CLARA COUNTY LOP
Entity Title:	Not reported
Affiliation Address:	1555 Berger Drive, Suite 300
Affiliation City:	SAN JOSE
Affiliation State:	CA

ROTTEN ROBBIE #27 (Continued) **S101303574**

Affiliation Country:	Not reported
Affiliation Zip:	Not reported
Affiliation Phone:	4089183400,
Affiliation Type Desc:	Regional Board Caseworker
Entity Name:	Regional Water Board - SAN FRANCISCO BAY RWQCB (REGION 2)
Entity Title:	Not reported
Affiliation Address:	1515 CLAY ST SUITE 1400
Affiliation City:	OAKLAND
Affiliation State:	CA
Affiliation Country:	Not reported
Affiliation Zip:	Not reported
Affiliation Phone:	,

Name:	ROTTEN ROBBIE #27
Address:	2140 WINCHESTER BLVD
City,State,Zip:	CAMPBELL, CA 95008
Site ID:	681094
CERS ID:	T0608501129
CERS Description:	Leaking Underground Storage Tank Cleanup Site

Affiliation:

Affiliation Type Desc:	Regional Board Caseworker
Entity Name:	Regional Water Board - SAN FRANCISCO BAY RWQCB (REGION 2)
Entity Title:	Not reported
Affiliation Address:	1515 CLAY ST SUITE 1400
Affiliation City:	OAKLAND
Affiliation State:	CA
Affiliation Country:	Not reported
Affiliation Zip:	Not reported
Affiliation Phone:	,
Affiliation Type Desc:	Local Agency Caseworker
Entity Name:	DEH CASEWORKER - SANTA CLARA COUNTY LOP
Entity Title:	Not reported
Affiliation Address:	1555 Berger Drive, Suite 300
Affiliation City:	SAN JOSE
Affiliation State:	CA
Affiliation Country:	Not reported
Affiliation Zip:	Not reported
Affiliation Phone:	4089183400,

Name:	ROTTEN ROBBIE #27
Address:	2140 WINCHESTER BL
City,State,Zip:	CAMPBELL, CA 95008
Site ID:	63062
CERS ID:	10083388
CERS Description:	Chemical Storage Facilities

Violations:

Site ID:	63062
Site Name:	ROTTEN ROBBIE #27
Violation Date:	09-22-2021
Citation:	23 CCR 16 2636(f)(2) - California Code of Regulations, Title 23, Chapter 16, Section(s) 2636(f)(2)
Violation Description:	Failure of the functional line leak detector (LLD) monitoring

ROTTEN ROBBIE #27 (Continued) **S101303574**

pressurized piping to meet one or more of the following requirements: Monitored at least hourly with the capability of detecting a release of 3.0 gallons per hour leak at 10 pounds per square inch and restrict or shut off the flow of product through the piping when a leak is detected.

Violation Notes: Returned to compliance on 09/22/2021. Both 87 piping MLLDs were not functioning properly and seemed to be interfering with each other. Issue was resolved during the inspection.
Violation Division: Santa Clara County Fire Department
Violation Program: UST
Violation Source: CERS,

Site ID: 63062
Site Name: ROTTEN ROBBIE #27
Violation Date: 09-23-2020
Citation: 23 CCR 16 2636(f)(1) - California Code of Regulations, Title 23, Chapter 16, Section(s) 2636(f)(1)
Violation Description: Failure of the double-walled pressurized piping to be continuously monitored with a system that activates an audible and visual alarm or stops flow at the dispenser when a leak is detected.
Violation Notes: Returned to compliance on 09/23/2020. Multiple float and chain mechanisms failed to trip the shear valve upon initial testing. Failed mechanisms: -diesel and 87 outer in dispenser 1/2 -87 inner in dispenser 3/4 -87 inner and 91 in dispenser 5/6 -diesel, 91, and 87 outer in dispenser 7/8 -87 inner in dispenser 9/10 -diesel in dispenser 11/12 *All mechanisms were cleaned, adjusted as necessary, retested and passed during this inspection.
Violation Division: Santa Clara County Fire Department
Violation Program: UST
Violation Source: CERS,

Site ID: 63062
Site Name: ROTTEN ROBBIE #27
Violation Date: 09-22-2021
Citation: 23 CCR 16 2716(e) - California Code of Regulations, Title 23, Chapter 16, Section(s) 2716(e)
Violation Description: For designated operator (DO) monthly inspections conducted before October 1, 2018, failure to comply with one or more of the following requirements: Be performed by an ICC certified DO. Inspect monthly alarm history report, check that alarms are documented and responded to appropriately, and attach a copy. Inspect for the presence of liquid/debris in spill containers. Inspect for the presence of liquid/debris in under dispenser containment (UDC) and ensure that the monitoring equipment is positioned correctly. Inspect for liquid or debris in containment sumps where an alarm occurred with no service visit. Check that all testing and maintenance has been completed and documented. Verify that all facility employees have been trained in accordance with 23 CCR 2715(c). For designated operator (DO) 30 day inspections conducted on and after October 1, 2018, failure to conduct the designated UST operator visual inspection at least once every 30 days.
Violation Notes: DO did not note Diesel STP sump alarms on 2/6/21 & 2/7/21 on the 2/13/21 monthly inspection report, and marked "N/A" for sumps having had an alarm since the previous inspection.
Violation Division: Santa Clara County Fire Department
Violation Program: UST
Violation Source: CERS,

ROTTEN ROBBIE #27 (Continued) **S101303574**

Site ID: 63062
Site Name: ROTTEN ROBBIE #27
Violation Date: 09-23-2020
Citation: 23 CCR 16 2636(f)(1) - California Code of Regulations, Title 23, Chapter 16, Section(s) 2636(f)(1)
Violation Description: Failure of the double-walled pressurized piping to be continuously monitored with a system that activates an audible and visual alarm or stops flow at the dispenser when a leak is detected.
Violation Notes: Returned to compliance on 09/23/2020. The SB989 test boot was still affixed over the opening of the secondary pipe within the 91 turbine sump. The valve was not pointed downward and the valve stem was still in place. This boot was pulled back during this inspection.
Violation Division: Santa Clara County Fire Department
Violation Program: UST
Violation Source: CERS,

Site ID: 63062
Site Name: ROTTEN ROBBIE #27
Violation Date: 09-23-2020
Citation: 23 CCR 16 2636(f)(2) - California Code of Regulations, Title 23, Chapter 16, Section(s) 2636(f)(2)
Violation Description: Failure of the functional line leak detector (LLD) monitoring pressurized piping to meet one or more of the following requirements: Monitored at least hourly with the capability of detecting a release of 3.0 gallons per hour leak at 10 pounds per square inch and restrict or shut off the flow of product through the piping when a leak is detected.
Violation Notes: Returned to compliance on 09/23/2020. Tank 2: Unleaded 1 (15K tank) LLD failed testing. This LLD was replaced, tested and passed before testing technicians left the site on 9/23/2020.
Violation Division: Santa Clara County Fire Department
Violation Program: UST
Violation Source: CERS,

Site ID: 63062
Site Name: ROTTEN ROBBIE #27
Violation Date: 09-23-2020
Citation: HSC 6.7 25284.2 - California Health and Safety Code, Chapter 6.7, Section(s) 25284.2
Violation Description: "Failure to meet one or more of the following requirements: Install or maintain a liquid-tight spill container. Have a minimum capacity of five gallons. Have a functional drain valve or other method for the removal of liquid from the spill container. Be resistant to galvanic corrosion. Perform a tightness test at installation, every 12 months thereafter, or within 30 days after a repair to the spill container. Tested using applicable manufacturer guidelines, industry codes, engineering standards, or a method approved by a professional engineer. Tested by a certified UST service technician. Maintain records of spill containment testing for 36 months. "
Violation Notes: The 91 fill spill container does not contain the minimum required 5 gallon capacity.
Violation Division: Santa Clara County Fire Department
Violation Program: UST
Violation Source: CERS,

Site ID: 63062
Site Name: ROTTEN ROBBIE #27

ROTTEN ROBBIE #27 (Continued) **S101303574**

Violation Date: 09-23-2020
Citation: HSC 6.7 25293 - California Health and Safety Code, Chapter 6.7, Section(s) 25293
Violation Description: Failure to maintain UST records in sufficient detail to enable the UPA to determine whether the UST systems are in compliance.
Violation Notes: DO has noted the incorrect SB989 testing date on monthly inspection reports from March 2020 through August 2020.
Violation Division: Santa Clara County Fire Department
Violation Program: UST
Violation Source: CERS,

Site ID: 63062
Site Name: ROTTEN ROBBIE #27
Violation Date: 09-22-2021
Citation: 23 CCR 16 2636(f)(1) - California Code of Regulations, Title 23, Chapter 16, Section(s) 2636(f)(1)
Violation Description: Failure of the double-walled pressurized piping to be continuously monitored with a system that activates an audible and visual alarm or stops flow at the dispenser when a leak is detected.
Violation Notes: Returned to compliance on 09/22/2021. Float and chain mechanisms in dispensers 1/2, 7/8, and 11/12 did not trip the shear valve when initially tested. After cleaning and adjustment, all functioned as required.
Violation Division: Santa Clara County Fire Department
Violation Program: UST
Violation Source: CERS,

Site ID: 63062
Site Name: ROTTEN ROBBIE #27
Violation Date: 09-27-2022
Citation: 23 CCR 16 2636(f)(1) - California Code of Regulations, Title 23, Chapter 16, Section(s) 2636(f)(1)
Violation Description: Failure of the double-walled pressurized piping to be continuously monitored with a system that activates an audible and visual alarm or stops flow at the dispenser when a leak is detected.
Violation Notes: Returned to compliance on 09/27/2022. Float and chain mechanisms for UL in dispenser 9/10, diesel in dispenser 9/10, and diesel in dispenser 11/12 failed to stop the flow of product when tested; all failed mechanisms were cleaned, retested and passed 9/27/22.
Violation Division: Santa Clara County Fire Department
Violation Program: UST
Violation Source: CERS,

Evaluation:
Eval General Type: Compliance Evaluation Inspection
Eval Date: 09-25-2017
Violations Found: No
Eval Type: Routine done by local agency
Eval Notes: Occupancy ID: 4485
Eval Division: Santa Clara County Fire Department
Eval Program: UST
Eval Source: CERS,

Eval General Type: Compliance Evaluation Inspection
Eval Date: 09-25-2019
Violations Found: No
Eval Type: Routine done by local agency

ROTTEN ROBBIE #27 (Continued) **S101303574**

Eval Notes: Occupany ID: 4485
Eval Division: Santa Clara County Fire Department
Eval Program: HMRRP
Eval Source: CERS,

Eval General Type: Compliance Evaluation Inspection
Eval Date: 09-25-2018
Violations Found: No
Eval Type: Routine done by local agency
Eval Notes: Occupancy ID: 4485
Eval Division: Santa Clara County Fire Department
Eval Program: HMRRP
Eval Source: CERS,

Eval General Type: Compliance Evaluation Inspection
Eval Date: 09-25-2019
Violations Found: No
Eval Type: Routine done by local agency
Eval Notes: Not reported
Eval Division: Santa Clara County Fire Department
Eval Program: UST
Eval Source: CERS,

Eval General Type: Compliance Evaluation Inspection
Eval Date: 09-27-2022
Violations Found: No
Eval Type: Routine done by local agency
Eval Notes: Occupany ID: 4485
Eval Division: Santa Clara County Fire Department
Eval Program: HMRRP
Eval Source: CERS,

Eval General Type: Compliance Evaluation Inspection
Eval Date: 09-27-2022
Violations Found: Yes
Eval Type: Routine done by local agency
Eval Notes: Not reported
Eval Division: Santa Clara County Fire Department
Eval Program: UST
Eval Source: CERS,

Eval General Type: Compliance Evaluation Inspection
Eval Date: 09-30-2015
Violations Found: No
Eval Type: Routine done by local agency
Eval Notes: Occupancy ID: 4485
Eval Division: Santa Clara County Fire Department
Eval Program: HMRRP
Eval Source: CERS,

Eval General Type: Compliance Evaluation Inspection
Eval Date: 10-02-2014
Violations Found: No
Eval Type: Routine done by local agency
Eval Notes: Occupancy ID: 4485
Eval Division: Santa Clara County Fire Department
Eval Program: HMRRP

ROTTEN ROBBIE #27 (Continued) **S101303574**

Eval Source: CERS,

Eval General Type: Compliance Evaluation Inspection
Eval Date: 10-09-2013
Violations Found: No
Eval Type: Routine done by local agency
Eval Notes: Occupancy ID: 4485
Eval Division: Santa Clara County Fire Department
Eval Program: UST
Eval Source: CERS,

Eval General Type: Compliance Evaluation Inspection
Eval Date: 09-25-2017
Violations Found: No
Eval Type: Routine done by local agency
Eval Notes: Occupancy ID: 4485
Eval Division: Santa Clara County Fire Department
Eval Program: HMRRP
Eval Source: CERS,

Eval General Type: Compliance Evaluation Inspection
Eval Date: 09-25-2018
Violations Found: No
Eval Type: Routine done by local agency
Eval Notes: Occupancy ID: 4485
Eval Division: Santa Clara County Fire Department
Eval Program: UST
Eval Source: CERS,

Eval General Type: Compliance Evaluation Inspection
Eval Date: 10-05-2021
Violations Found: No
Eval Type: Routine done by local agency
Eval Notes: Not reported
Eval Division: Santa Clara County Fire Department
Eval Program: UST
Eval Source: CERS,

Eval General Type: Compliance Evaluation Inspection
Eval Date: 10-09-2013
Violations Found: No
Eval Type: Routine done by local agency
Eval Notes: Occupancy ID: 4485
Eval Division: Santa Clara County Fire Department
Eval Program: HMRRP
Eval Source: CERS,

Eval General Type: Compliance Evaluation Inspection
Eval Date: 09-22-2021
Violations Found: No
Eval Type: Routine done by local agency
Eval Notes: Occupany ID: 4485
Eval Division: Santa Clara County Fire Department
Eval Program: HMRRP
Eval Source: CERS,

Eval General Type: Compliance Evaluation Inspection

ROTTEN ROBBIE #27 (Continued) **S101303574**

Eval Date: 09-22-2021
Violations Found: Yes
Eval Type: Routine done by local agency
Eval Notes: Not reported
Eval Division: Santa Clara County Fire Department
Eval Program: UST
Eval Source: CERS,

Eval General Type: Compliance Evaluation Inspection
Eval Date: 09-23-2020
Violations Found: No
Eval Type: Routine done by local agency
Eval Notes: Occupany ID: 4485
Eval Division: Santa Clara County Fire Department
Eval Program: HMRRP
Eval Source: CERS,

Eval General Type: Compliance Evaluation Inspection
Eval Date: 09-23-2020
Violations Found: Yes
Eval Type: Routine done by local agency
Eval Notes: Not reported
Eval Division: Santa Clara County Fire Department
Eval Program: UST
Eval Source: CERS,

Eval General Type: Compliance Evaluation Inspection
Eval Date: 10-02-2014
Violations Found: No
Eval Type: Routine done by local agency
Eval Notes: Occupancy ID: 4485
Eval Division: Santa Clara County Fire Department
Eval Program: UST
Eval Source: CERS,

Affiliation:
Affiliation Type Desc: Document Preparer
Entity Name: Tammy Thacker
Entity Title: Not reported
Affiliation Address: Not reported
Affiliation City: Not reported
Affiliation State: Not reported
Affiliation Country: Not reported
Affiliation Zip: Not reported
Affiliation Phone: ,

Affiliation Type Desc: Identification Signer
Entity Name: David C. Mordick
Entity Title: Enviro. Compliance Manager
Affiliation Address: Not reported
Affiliation City: Not reported
Affiliation State: Not reported
Affiliation Country: Not reported
Affiliation Zip: Not reported
Affiliation Phone: ,

Affiliation Type Desc: Operator

ROTTEN ROBBIE #27 (Continued) **S101303574**

Entity Name:	Robinson Oil Corporation
Entity Title:	Not reported
Affiliation Address:	Not reported
Affiliation City:	Not reported
Affiliation State:	Not reported
Affiliation Country:	Not reported
Affiliation Zip:	Not reported
Affiliation Phone:	(408) 327-4300,

Affiliation Type Desc:	UST Tank Owner
Entity Name:	Robinson Oil Corporation
Entity Title:	Not reported
Affiliation Address:	955 Martin Avenue
Affiliation City:	Santa Clara
Affiliation State:	CA
Affiliation Country:	United States
Affiliation Zip:	95050
Affiliation Phone:	(408) 327-4300,

Affiliation Type Desc:	Property Owner
Entity Name:	Robinson Oil Corporation
Entity Title:	Not reported
Affiliation Address:	955 Martin Avenue
Affiliation City:	Santa Clara
Affiliation State:	CA
Affiliation Country:	United States
Affiliation Zip:	95050
Affiliation Phone:	(408) 327-4300,

Affiliation Type Desc:	UST Property Owner Name
Entity Name:	Robinson Oil Corporation
Entity Title:	Not reported
Affiliation Address:	955 Martin Avenue
Affiliation City:	Santa Clara
Affiliation State:	CA
Affiliation Country:	United States
Affiliation Zip:	95050
Affiliation Phone:	(408) 327-4300,

Affiliation Type Desc:	UST Tank Operator
Entity Name:	Robinson Oil Corporation
Entity Title:	Not reported
Affiliation Address:	955 Martin Avenue
Affiliation City:	Santa Clara
Affiliation State:	CA
Affiliation Country:	United States
Affiliation Zip:	95050
Affiliation Phone:	(408) 327-4300,

Affiliation Type Desc:	CUPA District
Entity Name:	Santa Clara County Environmental Health
Entity Title:	Not reported
Affiliation Address:	1555 Berger Drive, Suite 300
Affiliation City:	San Jose
Affiliation State:	CA
Affiliation Country:	Not reported
Affiliation Zip:	95112-2716

ROTTEN ROBBIE #27 (Continued) **S101303574**

Affiliation Phone:	(408) 918-3400,
Affiliation Type Desc:	Legal Owner
Entity Name:	Robinson Oil Corporation Attn: Tammy Thacker
Entity Title:	Not reported
Affiliation Address:	955 Martin Avenue
Affiliation City:	Santa Clara
Affiliation State:	CA
Affiliation Country:	United States
Affiliation Zip:	95050
Affiliation Phone:	(408) 327-4300,
Affiliation Type Desc:	Environmental Contact
Entity Name:	Tammy Thacker
Entity Title:	Not reported
Affiliation Address:	955 Martin Avenue
Affiliation City:	Santa Clara
Affiliation State:	CA
Affiliation Country:	Not reported
Affiliation Zip:	95050
Affiliation Phone:	,
Affiliation Type Desc:	Facility Mailing Address
Entity Name:	Mailing Address
Entity Title:	Not reported
Affiliation Address:	955 Martin Avenue
Affiliation City:	Santa Clara
Affiliation State:	CA
Affiliation Country:	Not reported
Affiliation Zip:	95050
Affiliation Phone:	,
Affiliation Type Desc:	Parent Corporation
Entity Name:	Robinson Oil Corporation
Entity Title:	Not reported
Affiliation Address:	Not reported
Affiliation City:	Not reported
Affiliation State:	Not reported
Affiliation Country:	Not reported
Affiliation Zip:	Not reported
Affiliation Phone:	,
Affiliation Type Desc:	UST Permit Applicant
Entity Name:	David C. Mordick
Entity Title:	Enviro. Compliance Mgr.
Affiliation Address:	Not reported
Affiliation City:	Not reported
Affiliation State:	Not reported
Affiliation Country:	Not reported
Affiliation Zip:	Not reported
Affiliation Phone:	(408) 327-4325,

304 NNW 1/4-1/2 0.443 mi. 2341 ft. | **CAMPBELL CITY HALL**
70 N 1ST ST
CAMPBELL, CA 95008 | **LUST, HIST LUST, Cortese, HIST CORTESE, CERS** | **S102426276**
N/A

Relative: Lower

Actual: 199 ft.

LUST:

Name:	CAMPBELL CITY HALL
Address:	70 N 1ST ST
City,State,Zip:	CAMPBELL, CA 95008
Lead Agency:	SANTA CLARA COUNTY LOP
Case Type:	LUST Cleanup Site
Geo Track:	http://geotracker.waterboards.ca.gov/profile_report.asp?global_id=T0608500298
Global Id:	T0608500298
Latitude:	37.287986
Longitude:	-121.9439
Status:	Completed - Case Closed
Status Date:	02/26/1991
Case Worker:	DEH
RB Case Number:	Not reported
Local Agency:	SANTA CLARA COUNTY LOP
File Location:	All Files are on GeoTracker or in the Local Agency Database
Local Case Number:	Not reported
Potential Media Affect:	Soil
Potential Contaminants of Concern:	Gasoline
EPA Region:	9
Coordinate Source:	* Digitized From APN (Acessor Parcel Maps)
Cuf Case:	NO
Quantity Released Gallons:	Not reported
Begin Date:	06/08/1988
Leak Reported Date:	06/08/1988
How Discovered:	Not reported
How Discovered Description:	Not reported
Discharge Source:	Not reported
Discharge Cause:	Not reported
Stop Method:	Not reported
Stop Description:	Not reported
No Further Action Date:	02/26/1991
CA Water Watershed Name:	Santa Clara - Palo Alto (205.50)
Dwr Groundwater Subbasin Name:	Santa Clara Valley - Santa Clara (2-009.02)
Disadvantaged Community:	Not reported
CA Enviroscreen 3 Score:	11-15%
CA Enviroscreen 4 Score:	20-25%
Military DOD Site:	No
Facility Project Subtype:	Not reported
RWQCB Region:	SAN FRANCISCO BAY RWQCB (REGION 2)
Site History:	Not reported

LUST:

Global Id:	T0608500298
Contact Type:	Local Agency Caseworker - Primary Caseworker
Contact Name:	DEH CASEWORKER
Organization Name:	SANTA CLARA COUNTY LOP
Address:	1555 Berger Drive, Suite 300
City:	SAN JOSE
Email:	smp@deh.sccgov.org
Phone Number:	4089183400
Global Id:	T0608500298
Contact Type:	Regional Board Caseworker

CAMPBELL CITY HALL (Continued) **S102426276**

Contact Name: Regional Water Board
Organization Name: SAN FRANCISCO BAY RWQCB (REGION 2)
Address: 1515 CLAY ST SUITE 1400
City: OAKLAND
Email: Not reported
Phone Number: Not reported

LUST:
Global Id: T0608500298
Action Type: RESPONSE
Date: 10/19/1987
Action: Other Report / Document

Global Id: T0608500298
Action Type: RESPONSE
Date: 10/19/1987
Action: Other Report / Document

Global Id: T0608500298
Action Type: Other
Date: 06/08/1988
Action: Leak Reported

Global Id: T0608500298
Action Type: ENFORCEMENT
Date: 06/09/1989
Action: Notice of Responsibility - #39519

Global Id: T0608500298
Action Type: ENFORCEMENT
Date: 02/26/1991
Action: Closure/No Further Action Letter

LUST:
Global Id: T0608500298
Status: Open - Case Begin Date
Status Date: 06/08/1988

Global Id: T0608500298
Status: Open - Site Assessment
Status Date: 07/18/1988

Global Id: T0608500298
Status: Completed - Case Closed
Status Date: 02/26/1991

LUST REG 2:
Region: 2
Facility Id: Not reported
Facility Status: Case Closed
Case Number: 07S1W26P01f
How Discovered: Not reported
Leak Cause: Not reported
Leak Source: Not reported
Date Leak Confirmed: Not reported

CAMPBELL CITY HALL (Continued) **S102426276**

Oversight Program: LUST
Prelim. Site Assesment Wokplan Submitted: Not reported
Preliminary Site Assesment Began: 7/18/1988
Pollution Characterization Began: Not reported
Pollution Remediation Plan Submitted: Not reported
Date Remediation Action Underway: Not reported
Date Post Remedial Action Monitoring Began: Not reported

LUST SANTA CLARA:
Name: CAMPBELL CITY HALL
Address: 70 N 1ST ST
City,State,Zip: CAMPBELL, CA
Region: SANTA CLARA
SCVWD ID: 07S1W26P01F
Date Closed: 02/26/1991
EDR Link ID: 07S1W26P01F

HIST LUST SANTA CLARA:
Name: Campbell City Hall
Address: 70 N 1st St
City: Campbell
Region: SANTA CLARA
Region Code: 2
SCVWD ID: 07S1W26P01
Oversite Agency: SCVWD
Date Listed: 1989-01-01 00:00:00
Closed Date: 1991-02-26 00:00:00

CORTESE:
Name: CAMPBELL CITY HALL
Address: 70 N 1ST ST
City,State,Zip: CAMPBELL, CA 95008
Region: CORTESE
Envirostor Id: Not reported
Global ID: T0608500298
Site/Facility Type: LUST CLEANUP SITE
Cleanup Status: COMPLETED - CASE CLOSED
Status Date: Not reported
Site Code: Not reported
Latitude: Not reported
Longitude: Not reported
Owner: Not reported
Enf Type: Not reported
Swat R: Not reported
Flag: active
Order No: Not reported
Waste Discharge System No: Not reported
Effective Date: Not reported
Region 2: Not reported
WID Id: Not reported
Solid Waste Id No: Not reported
Waste Management Uit Name: Not reported
File Name: Active Open

HIST CORTESE:

CAMPBELL CITY HALL (Continued) **S102426276**

edr_fname:	CAMPBELL CITY HALL
edr_fadd1:	70 1ST
City,State,Zip:	CAMPBELL, CA 95008
Region:	CORTESE
Facility County Code:	43
Reg By:	LTNKA
Reg Id:	43-0239

CERS:

Name:	CAMPBELL CITY HALL
Address:	70 N 1ST ST
City,State,Zip:	CAMPBELL, CA 95008
Site ID:	641653
CERS ID:	T0608500298
CERS Description:	Leaking Underground Storage Tank Cleanup Site

Affiliation:

Affiliation Type Desc:	Regional Board Caseworker
Entity Name:	Regional Water Board - SAN FRANCISCO BAY RWQCB (REGION 2)
Entity Title:	Not reported
Affiliation Address:	1515 CLAY ST SUITE 1400
Affiliation City:	OAKLAND
Affiliation State:	CA
Affiliation Country:	Not reported
Affiliation Zip:	Not reported
Affiliation Phone:	,

Affiliation Type Desc:	Local Agency Caseworker
Entity Name:	DEH CASEWORKER - SANTA CLARA COUNTY LOP
Entity Title:	Not reported
Affiliation Address:	1555 Berger Drive, Suite 300
Affiliation City:	SAN JOSE
Affiliation State:	CA
Affiliation Country:	Not reported
Affiliation Zip:	Not reported
Affiliation Phone:	4089183400,

AM305 **SUMMERHILL HOMES** **LUST** **S101303565**
North **126 HARRISON AVE** **HIST LUST** **N/A**
1/4-1/2 **CAMPBELL, CA 95008** **SWEEPS UST**
0.446 mi. **Cortese**
2357 ft. **Site 2 of 2 in cluster AM** **HIST CORTESE**
CERS

Relative:
Lower

Actual:
197 ft.

LUST:

Name:	SUMMERHILL HOMES
Address:	126 HARRISON AVE
City,State,Zip:	CAMPBELL, CA 95008
Lead Agency:	SANTA CLARA COUNTY LOP
Case Type:	LUST Cleanup Site
Geo Track:	http://geotracker.waterboards.ca.gov/profile_report.asp?global_id=T0608583883
Global Id:	T0608583883
Latitude:	37.288924
Longitude:	-121.942433
Status:	Completed - Case Closed
Status Date:	12/27/2000
Case Worker:	DEH

SUMMERHILL HOMES (Continued) **S101303565**

RB Case Number:	Not reported
Local Agency:	SANTA CLARA COUNTY LOP
File Location:	All Files are on GeoTracker or in the Local Agency Database
Local Case Number:	Not reported
Potential Media Affect:	Soil
Potential Contaminants of Concern:	Gasoline
EPA Region:	9
Coordinate Source:	Google Geocode
Cuf Case:	NO
Quantity Released Gallons:	Not reported
Begin Date:	05/26/2000
Leak Reported Date:	05/26/2000
How Discovered:	Not reported
How Discovered Description:	Not reported
Discharge Source:	Not reported
Discharge Cause:	Not reported
Stop Method:	Not reported
Stop Description:	Not reported
No Further Action Date:	12/27/2000
CA Water Watershed Name:	Santa Clara - Guadalupe River (205.40)
Dwr Groundwater Subbasin Name:	Santa Clara Valley - Santa Clara (2-009.02)
Disadvantaged Community:	Not reported
CA Enviroscreen 3 Score:	11-15%
CA Enviroscreen 4 Score:	20-25%
Military DOD Site:	No
Facility Project Subtype:	Not reported
RWQCB Region:	SAN FRANCISCO BAY RWQCB (REGION 2)
Site History:	Not reported

LUST:

Global Id:	T0608583883
Contact Type:	Local Agency Caseworker - Primary Caseworker
Contact Name:	DEH CASEWORKER
Organization Name:	SANTA CLARA COUNTY LOP
Address:	1555 Berger Drive, Suite 300
City:	SAN JOSE
Email:	smp@deh.sccgov.org
Phone Number:	4089183400

Global Id:	T0608583883
Contact Type:	Regional Board Caseworker
Contact Name:	Regional Water Board
Organization Name:	SAN FRANCISCO BAY RWQCB (REGION 2)
Address:	1515 CLAY ST SUITE 1400
City:	OAKLAND
Email:	Not reported
Phone Number:	Not reported

LUST:

Global Id:	T0608583883
Action Type:	Other
Date:	05/26/2000
Action:	Leak Reported

Global Id:	T0608583883
Action Type:	ENFORCEMENT
Date:	10/26/2000

SUMMERHILL HOMES (Continued) **S101303565**

Action: Staff Letter - #21690

Global Id: T0608583883
Action Type: RESPONSE
Date: 01/30/2003
Action: Monitoring Report - Quarterly

Global Id: T0608583883
Action Type: RESPONSE
Date: 09/24/2002
Action: Tank Removal Report / UST Sampling Report

Global Id: T0608583883
Action Type: RESPONSE
Date: 01/05/2001
Action: Other Report / Document

Global Id: T0608583883
Action Type: ENFORCEMENT
Date: 12/27/2000
Action: Closure/No Further Action Letter

Global Id: T0608583883
Action Type: RESPONSE
Date: 10/27/2000
Action: Other Report / Document

LUST:
Global Id: T0608583883
Status: Open - Case Begin Date
Status Date: 05/26/2000

Global Id: T0608583883
Status: Open - Site Assessment
Status Date: 06/01/2000

Global Id: T0608583883
Status: Completed - Case Closed
Status Date: 12/27/2000

Name: NOSTALGIA MOTORS
Address: 126 HARRISON AVE
City,State,Zip: CAMPBELL, CA 95008
Lead Agency: SANTA CLARA COUNTY LOP
Case Type: LUST Cleanup Site
Geo Track: http://geotracker.waterboards.ca.gov/profile_report.asp?global_id=T0608501794
Global Id: T0608501794
Latitude: 37.288545
Longitude: -121.9415
Status: Completed - Case Closed
Status Date: 02/01/1996
Case Worker: DEH
RB Case Number: Not reported
Local Agency: SANTA CLARA COUNTY LOP
File Location: All Files are on GeoTracker or in the Local Agency Database
Local Case Number: Not reported

SUMMERHILL HOMES (Continued) **S101303565**

Potential Media Affect:	Soil
Potential Contaminants of Concern:	Gasoline
EPA Region:	9
Coordinate Source:	* Digitized From APN (Acessor Parcel Maps)
Cuf Case:	NO
Quantity Released Gallons:	Not reported
Begin Date:	01/01/1993
Leak Reported Date:	01/01/1993
How Discovered:	Not reported
How Discovered Description:	Not reported
Discharge Source:	Not reported
Discharge Cause:	Not reported
Stop Method:	Not reported
Stop Description:	Not reported
No Further Action Date:	02/01/1996
CA Water Watershed Name:	Santa Clara - Guadalupe River (205.40)
Dwr Groundwater Subbasin Name:	Santa Clara Valley - Santa Clara (2-009.02)
Disadvantaged Community:	Not reported
CA Enviroscreen 3 Score:	11-15%
CA Enviroscreen 4 Score:	20-25%
Military DOD Site:	No
Facility Project Subtype:	Not reported
RWQCB Region:	SAN FRANCISCO BAY RWQCB (REGION 2)
Site History:	Not reported

LUST:

Global Id:	T0608501794
Contact Type:	Local Agency Caseworker - Primary Caseworker
Contact Name:	DEH CASEWORKER
Organization Name:	SANTA CLARA COUNTY LOP
Address:	1555 Berger Drive, Suite 300
City:	SAN JOSE
Email:	smp@deh.sccgov.org
Phone Number:	4089183400

Global Id:	T0608501794
Contact Type:	Regional Board Caseworker
Contact Name:	Regional Water Board
Organization Name:	SAN FRANCISCO BAY RWQCB (REGION 2)
Address:	1515 CLAY ST SUITE 1400
City:	OAKLAND
Email:	Not reported
Phone Number:	Not reported

LUST:

Global Id:	T0608501794
Action Type:	Other
Date:	01/01/1993
Action:	Leak Reported

Global Id:	T0608501794
Action Type:	ENFORCEMENT
Date:	11/06/1995
Action:	Notice of Responsibility - #39520

Global Id:	T0608501794
Action Type:	RESPONSE

SUMMERHILL HOMES (Continued) **S101303565**

Date: 02/01/1996
Action: Other Report / Document

Global Id: T0608501794
Action Type: ENFORCEMENT
Date: 02/01/1996
Action: Closure/No Further Action Letter

Global Id: T0608501794
Action Type: REMEDIATION
Date: 04/13/1995
Action: Excavation

LUST:
Global Id: T0608501794
Status: Open - Case Begin Date
Status Date: 01/01/1993

Global Id: T0608501794
Status: Open - Site Assessment
Status Date: 03/13/1994

Global Id: T0608501794
Status: Completed - Case Closed
Status Date: 02/01/1996

LUST REG 2:
Region: 2
Facility Id: Not reported
Facility Status: Case Closed
Case Number: 07S1W26P03f
How Discovered: Not reported
Leak Cause: Not reported
Leak Source: Not reported
Date Leak Confirmed: Not reported
Oversight Program: LUST
Prelim. Site Assesment Wokplan Submitted: Not reported
Preliminary Site Assesment Began: 3/13/1994
Pollution Characterization Began: Not reported
Pollution Remediation Plan Submitted: Not reported
Date Remediation Action Underway: Not reported
Date Post Remedial Action Monitoring Began: Not reported

Region: 2
Facility Id: Not reported
Facility Status: Case Closed
Case Number: 07S1W26P05f
How Discovered: Not reported
Leak Cause: Not reported
Leak Source: Not reported
Date Leak Confirmed: Not reported
Oversight Program: LUST
Prelim. Site Assesment Wokplan Submitted: Not reported
Preliminary Site Assesment Began: 6/1/2000
Pollution Characterization Began: Not reported

SUMMERHILL HOMES (Continued) **S101303565**

Pollution Remediation Plan Submitted: Not reported
Date Remediation Action Underway: Not reported
Date Post Remedial Action Monitoring Began: Not reported

LUST SANTA CLARA:
Name: NOSTALGIA MOTORS
Address: 126 HARRISON AVE
City,State,Zip: CAMPBELL, CA
Region: SANTA CLARA
SCVWD ID: 07S1W26P03F
Date Closed: 02/01/1996
EDR Link ID: 07S1W26P03F

Name: SUMMERHILL HOMES
Address: 126 HARRISON AVE
City,State,Zip: CAMPBELL, CA
Region: SANTA CLARA
SCVWD ID: 07S1W26P05F
Date Closed: 12/27/2000
EDR Link ID: 07S1W26P05F

HIST LUST SANTA CLARA:
Name: Nostalgia Motors
Address: 126 Harrison Ave
City: Campbell
Region: SANTA CLARA
Region Code: 2
SCVWD ID: 07S1W26P03
Oversite Agency: SCVWD
Date Listed: 1994-10-31 00:00:00
Closed Date: 1996-02-01 00:00:00

Name: Summerhill Homes
Address: 126 Harrison Ave
City: Campbell
Region: SANTA CLARA
Region Code: 2
SCVWD ID: 07S1W26P05
Oversite Agency: SCVWD
Date Listed: 2000-06-22 00:00:00
Closed Date: 2000-12-27 00:00:00

SWEEPS UST:
Name: NESTALGIA MOTORS
Address: 126 HARRISON AVE
City: CAMPBELL
Status: Not reported
Comp Number: 934
Number: Not reported
Board Of Equalization: Not reported
Referral Date: Not reported
Action Date: Not reported
Created Date: Not reported
Owner Tank Id: Not reported
SWRCB Tank Id: 43-008-000934-000001
Tank Status: Not reported

SUMMERHILL HOMES (Continued) **S101303565**

Capacity:	1000
Active Date:	Not reported
Tank Use:	M.V. FUEL
STG:	PRODUCT
Content:	LEADED
Number Of Tanks:	2

Name:	NESTALGIA MOTORS
Address:	126 HARRISON AVE
City:	CAMPBELL
Status:	Not reported
Comp Number:	934
Number:	Not reported
Board Of Equalization:	Not reported
Referral Date:	Not reported
Action Date:	Not reported
Created Date:	Not reported
Owner Tank Id:	Not reported
SWRCB Tank Id:	43-008-000934-000002
Tank Status:	Not reported
Capacity:	500
Active Date:	Not reported
Tank Use:	M.V. FUEL
STG:	PRODUCT
Content:	DIESEL
Number Of Tanks:	Not reported

CORTESE:

Name:	SUMMERHILL HOMES
Address:	126 HARRISON AVE
City,State,Zip:	CAMPBELL, CA 95008
Region:	CORTESE
Envirostor Id:	Not reported
Global ID:	T0608583883
Site/Facility Type:	LUST CLEANUP SITE
Cleanup Status:	COMPLETED - CASE CLOSED
Status Date:	Not reported
Site Code:	Not reported
Latitude:	Not reported
Longitude:	Not reported
Owner:	Not reported
Enf Type:	Not reported
Swat R:	Not reported
Flag:	active
Order No:	Not reported
Waste Discharge System No:	Not reported
Effective Date:	Not reported
Region 2:	Not reported
WID Id:	Not reported
Solid Waste Id No:	Not reported
Waste Management Uit Name:	Not reported
File Name:	Active Open

Name:	NOSTALGIA MOTORS
Address:	126 HARRISON AVE
City,State,Zip:	CAMPBELL, CA 95008
Region:	CORTESE

SUMMERHILL HOMES (Continued) **S101303565**

Envirostor Id:	Not reported
Global ID:	T0608501794
Site/Facility Type:	LUST CLEANUP SITE
Cleanup Status:	COMPLETED - CASE CLOSED
Status Date:	Not reported
Site Code:	Not reported
Latitude:	Not reported
Longitude:	Not reported
Owner:	Not reported
Enf Type:	Not reported
Swat R:	Not reported
Flag:	active
Order No:	Not reported
Waste Discharge System No:	Not reported
Effective Date:	Not reported
Region 2:	Not reported
WID Id:	Not reported
Solid Waste Id No:	Not reported
Waste Management Uit Name:	Not reported
File Name:	Active Open

HIST CORTESE:

edr_fname:	NOSTALGIA MOTORS
edr_fadd1:	126 HARRISON
City,State,Zip:	CAMPBELL, CA 95125
Region:	CORTESE
Facility County Code:	43
Reg By:	LTNKA
Reg Id:	43-1872

CERS:

Name:	NOSTALGIA MOTORS
Address:	126 HARRISON AVE
City,State,Zip:	CAMPBELL, CA 95008
Site ID:	672705
CERS ID:	T0608501794
CERS Description:	Leaking Underground Storage Tank Cleanup Site

Affiliation:

Affiliation Type Desc:	Regional Board Caseworker
Entity Name:	Regional Water Board - SAN FRANCISCO BAY RWQCB (REGION 2)
Entity Title:	Not reported
Affiliation Address:	1515 CLAY ST SUITE 1400
Affiliation City:	OAKLAND
Affiliation State:	CA
Affiliation Country:	Not reported
Affiliation Zip:	Not reported
Affiliation Phone:	,

Affiliation Type Desc:	Local Agency Caseworker
Entity Name:	DEH CASEWORKER - SANTA CLARA COUNTY LOP
Entity Title:	Not reported
Affiliation Address:	1555 Berger Drive, Suite 300
Affiliation City:	SAN JOSE
Affiliation State:	CA
Affiliation Country:	Not reported
Affiliation Zip:	Not reported

SUMMERHILL HOMES (Continued) **S101303565**

Affiliation Phone: 4089183400,

Name: SUMMERHILL HOMES
Address: 126 HARRISON AVE
City,State,Zip: CAMPBELL, CA 95008
Site ID: 688306
CERS ID: T0608583883
CERS Description: Leaking Underground Storage Tank Cleanup Site

Affiliation:
Affiliation Type Desc: Regional Board Caseworker
Entity Name: Regional Water Board - SAN FRANCISCO BAY RWQCB (REGION 2)
Entity Title: Not reported
Affiliation Address: 1515 CLAY ST SUITE 1400
Affiliation City: OAKLAND
Affiliation State: CA
Affiliation Country: Not reported
Affiliation Zip: Not reported
Affiliation Phone: ,

Affiliation Type Desc: Local Agency Caseworker
Entity Name: DEH CASEWORKER - SANTA CLARA COUNTY LOP
Entity Title: Not reported
Affiliation Address: 1555 Berger Drive, Suite 300
Affiliation City: SAN JOSE
Affiliation State: CA
Affiliation Country: Not reported
Affiliation Zip: Not reported
Affiliation Phone: 4089183400,

306
SW
1/4-1/2
0.460 mi.
2431 ft.

Relative:
Higher

Actual:
224 ft.

SPECIALTY DETAIL
951 CAMDEN AVE
CAMPBELL, CA 95008

LUST **S102628473**
HIST LUST **N/A**
Cortese
CUPA Listings
EMI
HIST CORTESE
CERS

LUST:
Name: SPECIALTY DETAIL
Address: 951 CAMDEN AVE
City,State,Zip: CAMPBELL, CA 95008
Lead Agency: SANTA CLARA COUNTY LOP
Case Type: LUST Cleanup Site
Geo Track: http://geotracker.waterboards.ca.gov/profile_report.asp?global_id=T0608501992
Global Id: T0608501992
Latitude: 37.273256
Longitude: -121.949371
Status: Completed - Case Closed
Status Date: 06/03/1997
Case Worker: DEH
RB Case Number: Not reported
Local Agency: SANTA CLARA COUNTY LOP
File Location: All Files are on GeoTracker or in the Local Agency Database
Local Case Number: Not reported
Potential Media Affect: Soil

SPECIALTY DETAIL (Continued) **S102628473**

Potential Contaminants of Concern:	Gasoline
EPA Region:	9
Coordinate Source:	* Historical Geocode - Exact Address Match
Cuf Case:	NO
Quantity Released Gallons:	Not reported
Begin Date:	04/24/1994
Leak Reported Date:	04/24/1994
How Discovered:	Not reported
How Discovered Description:	Not reported
Discharge Source:	Not reported
Discharge Cause:	Not reported
Stop Method:	Not reported
Stop Description:	Not reported
No Further Action Date:	06/03/1997
CA Water Watershed Name:	Santa Clara - Guadalupe River (205.40)
Dwr Groundwater Subbasin Name:	Santa Clara Valley - Santa Clara (2-009.02)
Disadvantaged Community:	Not reported
CA Enviroscreen 3 Score:	11-15%
CA Enviroscreen 4 Score:	20-25%
Military DOD Site:	No
Facility Project Subtype:	Not reported
RWQCB Region:	SAN FRANCISCO BAY RWQCB (REGION 2)
Site History:	Not reported

LUST:

Global Id:	T0608501992
Contact Type:	Local Agency Caseworker - Primary Caseworker
Contact Name:	DEH CASEWORKER
Organization Name:	SANTA CLARA COUNTY LOP
Address:	1555 Berger Drive, Suite 300
City:	SAN JOSE
Email:	smp@deh.sccgov.org
Phone Number:	4089183400

Global Id:	T0608501992
Contact Type:	Regional Board Caseworker
Contact Name:	Regional Water Board
Organization Name:	SAN FRANCISCO BAY RWQCB (REGION 2)
Address:	1515 CLAY ST SUITE 1400
City:	OAKLAND
Email:	Not reported
Phone Number:	Not reported

LUST:

Global Id:	T0608501992
Action Type:	Other
Date:	04/24/1994
Action:	Leak Reported

Global Id:	T0608501992
Action Type:	RESPONSE
Date:	06/03/1997
Action:	Other Report / Document

Global Id:	T0608501992
Action Type:	ENFORCEMENT
Date:	06/03/1997

SPECIALTY DETAIL (Continued) **S102628473**

Action: Closure/No Further Action Letter

LUST:
Global Id: T0608501992
Status: Open - Case Begin Date
Status Date: 04/24/1994

Global Id: T0608501992
Status: Completed - Case Closed
Status Date: 06/03/1997

LUST REG 2:
Region: 2
Facility Id: Not reported
Facility Status: Case Closed
Case Number: 07S1W34R03f
How Discovered: Not reported
Leak Cause: Not reported
Leak Source: Not reported
Date Leak Confirmed: Not reported
Oversight Program: LUST
Prelim. Site Assesment Wokplan Submitted: Not reported
Preliminary Site Assesment Began: Not reported
Pollution Characterization Began: Not reported
Pollution Remediation Plan Submitted: Not reported
Date Remediation Action Underway: Not reported
Date Post Remedial Action Monitoring Began: Not reported

LUST SANTA CLARA:
Name: SPECIALTY DETAIL
Address: 951 CAMDEN AVE
City,State,Zip: CAMPBELL, CA
Region: SANTA CLARA
SCVWD ID: 07S1W34R03F
Date Closed: 06/03/1997
EDR Link ID: 07S1W34R03F

HIST LUST SANTA CLARA:
Name: Specialty Detail
Address: 951 Camden Ave
City: Campbell
Region: SANTA CLARA
Region Code: 2
SCVWD ID: 07S1W34R03
Oversite Agency: SCVWD
Date Listed: 1997-06-03 00:00:00
Closed Date: 1997-06-03 00:00:00

CORTESE:
Name: SPECIALTY DETAIL
Address: 951 CAMDEN AVE
City,State,Zip: CAMPBELL, CA 95008
Region: CORTESE
Envirostor Id: Not reported

SPECIALTY DETAIL (Continued) **S102628473**

Global ID:	T0608501992
Site/Facility Type:	LUST CLEANUP SITE
Cleanup Status:	COMPLETED - CASE CLOSED
Status Date:	Not reported
Site Code:	Not reported
Latitude:	Not reported
Longitude:	Not reported
Owner:	Not reported
Enf Type:	Not reported
Swat R:	Not reported
Flag:	active
Order No:	Not reported
Waste Discharge System No:	Not reported
Effective Date:	Not reported
Region 2:	Not reported
WID Id:	Not reported
Solid Waste Id No:	Not reported
Waste Management Uit Name:	Not reported
File Name:	Active Open

CUPA SANTA CLARA:

Name:	DELL EXOTIC AUTO WORKS
Address:	951 CAMDEN AV
City,State,Zip:	CAMPBELL, CA 950084105
Region:	SANTA CLARA
Telephone:	4083700189
UDF Email:	Not reported
PE#:	2205
Program Description:	GENERATES 100 KG YR TO <5 TONS/YR
Program Identifier:	DEH PERMIT-HAZ WASTE GENERATOR PROGRAM
Latitude:	37.273384
Longitude:	-121.949287
Record ID:	PR0317275
Facility ID:	FA0200523

EMI:

Name:	DELL EXOTIC AUTO WORKS INC
Address:	951 CAMDEN AVE
City,State,Zip:	CAMPBELL, CA 95008
Year:	2020
County Code:	43
Air Basin:	SF
Facility ID:	9058
Air District Name:	BA
SIC Code:	7532
Air District Name:	BAY AREA AQMD
Community Health Air Pollution Info System:	Not reported
Consolidated Emission Reporting Rule:	Not reported
Total Organic Hydrocarbon Gases Tons/Yr:	0.432000017
Reactive Organic Gases Tons/Yr:	0.42677281679
Carbon Monoxide Emissions Tons/Yr:	Not reported
NOX - Oxides of Nitrogen Tons/Yr:	Not reported
SOX - Oxides of Sulphur Tons/Yr:	Not reported
Particulate Matter Tons/Yr:	Not reported
Part. Matter 10 Micrometers and Smllr Tons/Yr:	Not reported

SPECIALTY DETAIL (Continued) **S102628473**

Name:	DELL EXOTIC AUTO WORKS INC
Address:	951 CAMDEN AVE
City,State,Zip:	CAMPBELL, CA 95008
Year:	2021
County Code:	43
Air Basin:	SF
Facility ID:	9058
Air District Name:	BA
SIC Code:	7532
Air District Name:	BAY AREA AQMD
Community Health Air Pollution Info System:	Not reported
Consolidated Emission Reporting Rule:	Not reported
Total Organic Hydrocarbon Gases Tons/Yr:	1.538730046
Reactive Organic Gases Tons/Yr:	1.5201114124
Carbon Monoxide Emissions Tons/Yr:	Not reported
NOX - Oxides of Nitrogen Tons/Yr:	Not reported
SOX - Oxides of Sulphur Tons/Yr:	Not reported
Particulate Matter Tons/Yr:	Not reported
Part. Matter 10 Micrometers and Smllr Tons/Yr:	Not reported

HIST CORTESE:

edr_fname:	SPECIALTY DETAIL
edr_fadd1:	951 CAMDEN
City,State,Zip:	CAMPBELL, CA 95008
Region:	CORTESE
Facility County Code:	43
Reg By:	LTNKA
Reg Id:	43-2168

CERS:

Name:	SPECIALTY DETAIL
Address:	951 CAMDEN AVE
City,State,Zip:	CAMPBELL, CA 95008
Site ID:	687423
CERS ID:	T0608501992
CERS Description:	Leaking Underground Storage Tank Cleanup Site

Affiliation:

Affiliation Type Desc:	Regional Board Caseworker
Entity Name:	Regional Water Board - SAN FRANCISCO BAY RWQCB (REGION 2)
Entity Title:	Not reported
Affiliation Address:	1515 CLAY ST SUITE 1400
Affiliation City:	OAKLAND
Affiliation State:	CA
Affiliation Country:	Not reported
Affiliation Zip:	Not reported
Affiliation Phone:	,

Affiliation Type Desc:	Local Agency Caseworker
Entity Name:	DEH CASEWORKER - SANTA CLARA COUNTY LOP
Entity Title:	Not reported
Affiliation Address:	1555 Berger Drive, Suite 300
Affiliation City:	SAN JOSE
Affiliation State:	CA
Affiliation Country:	Not reported
Affiliation Zip:	Not reported
Affiliation Phone:	4089183400,

307 East 1/4-1/2 0.477 mi. 2517 ft. | **SOUTH BASCOM RESIDENTIAL CARE FACILITY**
2375/2395 S BASCOM AVE
SAN JOSE, CA 95008 | **CPS-SLIC** | **S126421109**
N/A

Relative: Lower

Actual: 203 ft.

CPS-SLIC:

Name:	SOUTH BASCOM RESIDENTIAL CARE FACILITY
Address:	2375/2395 S BASCOM AVE
City,State,Zip:	SAN JOSE, CA 95008
Region:	STATE
Facility Status:	**Open - Site Assessment**
Status Date:	06/16/2020
Global Id:	T10000014863
Lead Agency:	SANTA CLARA COUNTY LOP
Lead Agency Case Number:	2020-08s
Latitude:	37.2794
Longitude:	-121.93216
Case Type:	Cleanup Program Site
Case Worker:	TLF
Local Agency:	SANTA CLARA COUNTY LOP
RB Case Number:	Not reported
File Location:	Not reported
Potential Media Affected:	Not reported
Potential Contaminants of Concern:	Not reported
EPA Region:	9
Coordinate Source:	Not reported
Cuf Case:	NO
Quantity Released Gallons:	Not reported
Begin Date:	05/28/2020
Leak Reported Date:	Not reported
How Discovered:	Not reported
How Discovered Description:	Not reported
Discharge Source:	Not reported
Discharge Cause:	Not reported
Stop Method:	Not reported
Stop Description:	Not reported
No Further Action Date:	Not reported
CA Water Watershed Name:	Not reported
Dwr Groundwater Subbasin Name:	Not reported
Disadvantaged Community:	Not reported
CA Enviroscreen 3 Score:	21-25%
CA Enviroscreen 4 Score:	15-20%
Military DOD Site:	No
Facility Project Subtype:	Not reported
RWQCB Region:	SAN FRANCISCO BAY RWQCB (REGION 2)
Site History:	Not reported

Click here to access the California GeoTracker records for this facility:

AO308 HI LINE PAINT MFG CO, INC — **SEMS-ARCHIVE** — **1000285391**
North 500 SALMAR AVE — **RCRA-SQG** — **CAD981377054**
1/4-1/2 CAMPBELL, CA 95008 — **FINDS**
0.488 mi. — **ECHO**
2575 ft. Site 1 of 5 in cluster AO

Relative:
Lower

Actual:
194 ft.

SEMS Archive:

Site ID:	0902302
EPA ID:	CAD981377054
Name:	HI LINE PAINTS
Address:	500 SALMAR AVE
Address 2:	Not reported
City,State,Zip:	CAMPBELL, CA 95008
Cong District:	13
FIPS Code:	06085
FF:	N
NPL:	Not on the NPL
Non NPL Status:	NFRAP-Site does not qualify for the NPL based on existing information

SEMS Archive Detail:

Region:	09
Site ID:	0902302
EPA ID:	CAD981377054
Site Name:	HI LINE PAINTS
NPL:	N
FF:	N
OU:	00
Action Code:	VS
Action Name:	ARCH SITE
SEQ:	1
Start Date:	Not reported
Finish Date:	1987-11-01 05:00:00
Qual:	Not reported
Current Action Lead:	EPA Perf In-Hse

Region:	09
Site ID:	0902302
EPA ID:	CAD981377054
Site Name:	HI LINE PAINTS
NPL:	N
FF:	N
OU:	00
Action Code:	PA
Action Name:	PA
SEQ:	1
Start Date:	Not reported
Finish Date:	1987-11-01 05:00:00
Qual:	N
Current Action Lead:	EPA Perf

Region:	09
Site ID:	0902302
EPA ID:	CAD981377054
Site Name:	HI LINE PAINTS
NPL:	N
FF:	N
OU:	00
Action Code:	DS
Action Name:	DISCVRY
SEQ:	1

HI LINE PAINT MFG CO, INC (Continued) **1000285391**

Start Date:	1986-05-01 04:00:00
Finish Date:	1986-05-01 04:00:00
Qual:	Not reported
Current Action Lead:	EPA Perf

RCRA Listings:

Date Form Received by Agency:	19960901
Handler Name:	Hi Line Paint Mfg Co, Inc
Handler Address:	SALMAR AVE
Handler City,State,Zip:	CAMPBELL, CA 95008
EPA ID:	CAD981377054
Contact Name:	Not reported
Contact Address:	Not reported
Contact City,State,Zip:	Not reported
Contact Telephone:	Not reported
Contact Fax:	Not reported
Contact Email:	Not reported
Contact Title:	Not reported
EPA Region:	09
Land Type:	Not reported
Federal Waste Generator Description:	Small Quantity Generator
Non-Notifier:	Not reported
Biennial Report Cycle:	Not reported
Accessibility:	Not reported
Active Site Indicator:	Handler Activities
State District Owner:	Ca
State District:	2
Mailing Address:	SALMAR AVE
Mailing City,State,Zip:	CAMPBELL, CA 95008
Owner Name:	Hi Line Paint Mfg Co,Inc
Owner Type:	Private
Operator Name:	Not Required
Operator Type:	Private
Short-Term Generator Activity:	No
Importer Activity:	No
Mixed Waste Generator:	No
Transporter Activity:	No
Transfer Facility Activity:	No
Recycler Activity with Storage:	No
Small Quantity On-Site Burner Exemption:	No
Smelting Melting and Refining Furnace Exemption:	No
Underground Injection Control:	No
Off-Site Waste Receipt:	No
Universal Waste Indicator:	No
Universal Waste Destination Facility:	No
Federal Universal Waste:	No
Active Site State-Reg Handler:	---
Federal Facility Indicator:	Not reported
Hazardous Secondary Material Indicator:	NN
Sub-Part K Indicator:	Not reported
2018 GPRA Permit Baseline:	Not on the Baseline
2018 GPRA Renewals Baseline:	Not on the Baseline
202 GPRA Corrective Action Baseline:	No
Subject to Corrective Action Universe:	No
Non-TSDFs Where RCRA CA has Been Imposed Universe:	No
Corrective Action Priority Ranking:	No NCAPS ranking

HI LINE PAINT MFG CO, INC (Continued) **1000285391**

Environmental Control Indicator:	No
Institutional Control Indicator:	No
Human Exposure Controls Indicator:	N/A
Groundwater Controls Indicator:	N/A
Significant Non-Complier Universe:	No
Unaddressed Significant Non-Complier Universe:	No
Addressed Significant Non-Complier Universe:	No
Significant Non-Complier With a Compliance Schedule Universe:	No
Financial Assurance Required:	Not reported
Handler Date of Last Change:	20000915
Recognized Trader-Importer:	No
Recognized Trader-Exporter:	No
Importer of Spent Lead Acid Batteries:	No
Exporter of Spent Lead Acid Batteries:	No
Recycler Activity Without Storage:	Not reported
Manifest Broker:	Not reported
Sub-Part P Indicator:	No

Handler - Owner Operator:

Owner/Operator Indicator:	Owner
Owner/Operator Name: HI LINE PAINT MFG CO,INC	
Legal Status:	Private
Date Became Current:	Not reported
Date Ended Current:	Not reported
Owner/Operator Address:	NOT REQUIRED
Owner/Operator City,State,Zip:	NOT REQUIRED, ME 99999
Owner/Operator Telephone:	415-555-1212
Owner/Operator Telephone Ext:	Not reported
Owner/Operator Fax:	Not reported
Owner/Operator Email:	Not reported

Owner/Operator Indicator:	Operator
Owner/Operator Name: NOT REQUIRED	
Legal Status:	Private
Date Became Current:	Not reported
Date Ended Current:	Not reported
Owner/Operator Address:	NOT REQUIRED
Owner/Operator City,State,Zip:	NOT REQUIRED, ME 99999
Owner/Operator Telephone:	415-555-1212
Owner/Operator Telephone Ext:	Not reported
Owner/Operator Fax:	Not reported
Owner/Operator Email:	Not reported

Historic Generators:

Receive Date:	19960901
Handler Name: HI LINE PAINT MFG CO, INC	
Federal Waste Generator Description:	Small Quantity Generator
State District Owner:	Ca
Large Quantity Handler of Universal Waste:	No
Recognized Trader Importer:	No
Recognized Trader Exporter:	No
Spent Lead Acid Battery Importer:	No
Spent Lead Acid Battery Exporter:	No
Current Record:	Yes
Non Storage Recycler Activity:	Not reported

HI LINE PAINT MFG CO, INC (Continued) **1000285391**

Electronic Manifest Broker: Not reported

List of NAICS Codes and Descriptions:
NAICS Codes: No NAICS Codes Found

Facility Has Received Notices of Violations:
Violations: No Violations Found

Evaluation Action Summary:
Evaluations: No Evaluations Found

FINDS:
Registry ID: 110002686246

Click Here for FRS Facility Detail Report:

Environmental Interest/Information System:
The Resource Conservation and Recovery Act Information System (RCRAInfo) is EPA's comprehensive information system in support of the Resource Conservation and Recovery Act (RCRA) of 1976 and the Hazardous and Solid Waste Amendments (HSWA) of 1984. It tracks many types of information about generators, transporters, treaters, storers, and disposers of hazardous waste.

Click this hyperlink while viewing on your computer to access additional FINDS: detail in the EDR Site Report.

ECHO:

Envid:	1000285391
Registry ID:	110002686246
DFR URL:	http://echo.epa.gov/detailed-facility-report?fid=110002686246
Name:	HI LINE PAINT MFG CO, INC
Address:	500 SALMAR AVE
City,State,Zip:	CAMPBELL, CA 95008

AO309 **HUBBARD AND RASKIN** **LUST** **S109285978**
North **500 SALMAR AVE** **Cortese** **N/A**
1/4-1/2 **CAMPBELL, CA 95008** **CERS**
0.488 mi.
2575 ft. **Site 2 of 5 in cluster AO**

Relative:
Lower

Actual:
194 ft.

LUST:

Name:	HUBBARD AND RASKIN
Address:	500 SALMAR AVE
City,State,Zip:	CAMPBELL, CA 95008
Lead Agency:	SAN FRANCISCO BAY RWQCB (REGION 2)
Case Type:	LUST Cleanup Site
Geo Track:	http://geotracker.waterboards.ca.gov/profile_report.asp?global_id=T0608591781
Global Id:	T0608591781
Latitude:	37.290668
Longitude:	-121.93914
Status:	Completed - Case Closed
Status Date:	01/11/2011
Case Worker:	UUU
RB Case Number:	43-1957
Local Agency:	Not reported

HUBBARD AND RASKIN (Continued) **S109285978**

File Location:	Not reported
Local Case Number:	Not reported
Potential Media Affect:	Not reported
Potential Contaminants of Concern:	* Solvents
EPA Region:	9
Coordinate Source:	Not reported
Cuf Case:	NO
Quantity Released Gallons:	Not reported
Begin Date:	03/21/1991
Leak Reported Date:	03/21/1991
How Discovered:	Not reported
How Discovered Description:	Not reported
Discharge Source:	Not reported
Discharge Cause:	Not reported
Stop Method:	Not reported
Stop Description:	Not reported
No Further Action Date:	01/11/2011
CA Water Watershed Name:	Santa Clara - Guadalupe River (205.40)
Dwr Groundwater Subbasin Name:	Santa Clara Valley - Santa Clara (2-009.02)
Disadvantaged Community:	Not reported
CA Enviroscreen 3 Score:	11-15%
CA Enviroscreen 4 Score:	20-25%
Military DOD Site:	No
Facility Project Subtype:	Not reported
RWQCB Region:	SAN FRANCISCO BAY RWQCB (REGION 2)
Site History:	Not reported

LUST:

Global Id:	T0608591781
Contact Type:	Regional Board Caseworker - Primary Caseworker
Contact Name:	Regional Water Board
Organization Name:	SAN FRANCISCO BAY RWQCB (REGION 2)
Address:	1515 CLAY ST SUITE 1400
City:	OAKLAND
Email:	Not reported
Phone Number:	Not reported

LUST:

Global Id:	T0608591781
Action Type:	ENFORCEMENT
Date:	08/24/1989
Action:	Letter - Notice
Global Id:	T0608591781
Action Type:	Other
Date:	03/21/1991
Action:	Leak Discovery
Global Id:	T0608591781
Action Type:	Other
Date:	03/21/1991
Action:	Leak Reported
Global Id:	T0608591781
Action Type:	Other
Date:	03/21/1991
Action:	Leak Stopped

HUBBARD AND RASKIN (Continued) **S109285978**

LUST:

Global Id:	T0608591781
Status:	Open - Case Begin Date
Status Date:	03/21/1991
Global Id:	T0608591781
Status:	Open - Inactive
Status Date:	03/21/1991
Global Id:	T0608591781
Status:	Open - Site Assessment
Status Date:	03/21/1991
Global Id:	T0608591781
Status:	Completed - Case Closed
Status Date:	01/11/2011

CORTESE:

Name:	HUBBARD AND RASKIN
Address:	500 SALMAR AVE
City,State,Zip:	CAMPBELL, CA 95008
Region:	CORTESE
Envirostor Id:	Not reported
Global ID:	T0608591781
Site/Facility Type:	LUST CLEANUP SITE
Cleanup Status:	COMPLETED - CASE CLOSED
Status Date:	Not reported
Site Code:	Not reported
Latitude:	Not reported
Longitude:	Not reported
Owner:	Not reported
Enf Type:	Not reported
Swat R:	Not reported
Flag:	active
Order No:	Not reported
Waste Discharge System No:	Not reported
Effective Date:	Not reported
Region 2:	Not reported
WID Id:	Not reported
Solid Waste Id No:	Not reported
Waste Management Uit Name:	Not reported
File Name:	Active Open

CERS:

Name:	HUBBARD AND RASKIN
Address:	500 SALMAR AVE
City,State,Zip:	CAMPBELL, CA 95008
Site ID:	660587
CERS ID:	T0608591781
CERS Description:	Leaking Underground Storage Tank Cleanup Site

Affiliation:

Affiliation Type Desc:	Regional Board Caseworker
Entity Name:	Regional Water Board - SAN FRANCISCO BAY RWQCB (REGION 2)
Entity Title:	Not reported

HUBBARD AND RASKIN (Continued) **S109285978**

Affiliation Address: 1515 CLAY ST SUITE 1400
Affiliation City: OAKLAND
Affiliation State: CA
Affiliation Country: Not reported
Affiliation Zip: Not reported
Affiliation Phone: ,

AO310
NNE
1/4-1/2
0.496 mi.
2620 ft.

B.O.S. CONSTRUCTION
580 E EL PATIO DR
CAMPBELL, CA 95008

Site 3 of 5 in cluster AO

LUST **S104541958**
HIST LUST **N/A**
Cortese
CERS

Relative:
Lower

Actual:
194 ft.

LUST REG 2:
Region: 2
Facility Id: Not reported
Facility Status: Case Closed
Case Number: 07S1W26Q01f
How Discovered: Not reported
Leak Cause: Not reported
Leak Source: Not reported
Date Leak Confirmed: Not reported
Oversight Program: LUST
Prelim. Site Assesment Wokplan Submitted: Not reported
Preliminary Site Assesment Began: 6/24/1991
Pollution Characterization Began: Not reported
Pollution Remediation Plan Submitted: Not reported
Date Remediation Action Underway: Not reported
Date Post Remedial Action Monitoring Began: Not reported

HIST LUST SANTA CLARA:
Name: B.O.S. Construction
Address: 580 E El Patio Dr
City: Campbell
Region: SANTA CLARA
Region Code: 2
SCVWD ID: 07S1W26Q01
Oversite Agency: SCVWD
Date Listed: 1991-01-23 00:00:00
Closed Date: 1992-09-04 00:00:00

CORTESE:
Name: B.O.S. CONSTRUCTION
Address: 580 E EL PATIO DR
City,State,Zip: CAMPBELL, CA 95008
Region: CORTESE
Envirostor Id: Not reported
Global ID: T0608500253
Site/Facility Type: LUST CLEANUP SITE
Cleanup Status: COMPLETED - CASE CLOSED
Status Date: Not reported
Site Code: Not reported
Latitude: Not reported
Longitude: Not reported
Owner: Not reported
Enf Type: Not reported

B.O.S. CONSTRUCTION (Continued) **S104541958**

Swat R:	Not reported
Flag:	active
Order No:	Not reported
Waste Discharge System No:	Not reported
Effective Date:	Not reported
Region 2:	Not reported
WID Id:	Not reported
Solid Waste Id No:	Not reported
Waste Management Uit Name:	Not reported
File Name:	Active Open

CERS:

Name:	B.O.S. CONSTRUCTION
Address:	580 E EL PATIO DR
City,State,Zip:	CAMPBELL, CA 95008
Site ID:	636567
CERS ID:	T0608500253
CERS Description:	Leaking Underground Storage Tank Cleanup Site

Affiliation:

Affiliation Type Desc:	Regional Board Caseworker
Entity Name:	Regional Water Board - SAN FRANCISCO BAY RWQCB (REGION 2)
Entity Title:	Not reported
Affiliation Address:	1515 CLAY ST SUITE 1400
Affiliation City:	OAKLAND
Affiliation State:	CA
Affiliation Country:	Not reported
Affiliation Zip:	Not reported
Affiliation Phone:	,

Affiliation Type Desc:	Local Agency Caseworker
Entity Name:	DEH CASEWORKER - SANTA CLARA COUNTY LOP
Entity Title:	Not reported
Affiliation Address:	1555 Berger Drive, Suite 300
Affiliation City:	SAN JOSE
Affiliation State:	CA
Affiliation Country:	Not reported
Affiliation Zip:	Not reported
Affiliation Phone:	4089183400,

AO311 **BOS CONSTRUCTION INC.** **HIST UST** **U001600852**
NNE **580 EL PATIO DR** **HIST CORTESE** **N/A**
1/4-1/2 **CAMPBELL, CA 95008**
0.496 mi.
2620 ft. **Site 4 of 5 in cluster AO**

Relative:
Lower

Actual:
194 ft.

HIST UST:

Name:	BOS CONSTRUCTION INC.
Address:	580 EL PATIO DR
City,State,Zip:	CAMPBELL, CA 95008
File Number:	Not reported
URL:	Not reported
Region:	STATE
Facility ID:	00000051392
Facility Type:	Other
Other Type:	CONSTRUCTION
Contact Name:	BUD BUSSARD

BOS CONSTRUCTION INC. (Continued) **U001600852**

Telephone:	4083794033
Owner Name:	BOS CONSTRUCTION INC.
Owner Address:	580 E. EL PATIO
Owner City,St,Zip:	CAMPBELL, CA 95008
Total Tanks:	0002
Tank Num:	001
Container Num:	01
Year Installed:	Not reported
Tank Capacity:	00000550
Tank Used for:	PRODUCT
Type of Fuel:	UNLEADED
Container Construction Thickness:	Not reported
Leak Detection:	Visual, Stock Inventor
Tank Num:	002
Container Num:	02
Year Installed:	Not reported
Tank Capacity:	00000550
Tank Used for:	PRODUCT
Type of Fuel:	DIESEL
Container Construction Thickness:	Not reported
Leak Detection:	Visual, Stock Inventor

HIST CORTESE:

edr_fname:	BOS CONSTRUCTION
edr_fadd1:	580 EL PATIO
City,State,Zip:	CAMPBELL, CA 95008
Region:	CORTESE
Facility County Code:	43
Reg By:	LTNKA
Reg Id:	43-0189

AO312 **BOS CONSTRUCTION INC** **LUST** **S101624843**
NNE **580 E EL PATIO** **SWEEPS UST** **N/A**
1/4-1/2 **CAMPBELL, CA 95008** **HIST UST**
0.496 mi. **CA FID UST**
2620 ft. **Site 5 of 5 in cluster AO**

Relative:
Lower

Actual:
194 ft.

LUST:

Name:	B.O.S. CONSTRUCTION
Address:	580 E EL PATIO DR
City,State,Zip:	CAMPBELL, CA 95008
Lead Agency:	SANTA CLARA COUNTY LOP
Case Type:	LUST Cleanup Site
Geo Track:	http://geotracker.waterboards.ca.gov/profile_report.asp?global_id=T0608500253
Global Id:	T0608500253
Latitude:	37.2897344682622
Longitude:	-121.939651072025
Status:	Completed - Case Closed
Status Date:	09/04/1992
Case Worker:	DEH
RB Case Number:	Not reported
Local Agency:	SANTA CLARA COUNTY LOP
File Location:	All Files are on GeoTracker or in the Local Agency Database
Local Case Number:	Not reported
Potential Media Affect:	Soil

BOS CONSTRUCTION INC (Continued) **S101624843**

Potential Contaminants of Concern:	Gasoline
EPA Region:	9
Coordinate Source:	Google Map Move
Cuf Case:	NO
Quantity Released Gallons:	Not reported
Begin Date:	12/03/1990
Leak Reported Date:	12/03/1990
How Discovered:	Not reported
How Discovered Description:	Not reported
Discharge Source:	Not reported
Discharge Cause:	Not reported
Stop Method:	Not reported
Stop Description:	Not reported
No Further Action Date:	09/04/1992
CA Water Watershed Name:	Santa Clara - Guadalupe River (205.40)
Dwr Groundwater Subbasin Name:	Santa Clara Valley - Santa Clara (2-009.02)
Disadvantaged Community:	Not reported
CA Enviroscreen 3 Score:	11-15%
CA Enviroscreen 4 Score:	20-25%
Military DOD Site:	No
Facility Project Subtype:	Not reported
RWQCB Region:	SAN FRANCISCO BAY RWQCB (REGION 2)
Site History:	Not reported

LUST:

Global Id:	T0608500253
Contact Type:	Local Agency Caseworker - Primary Caseworker
Contact Name:	DEH CASEWORKER
Organization Name:	SANTA CLARA COUNTY LOP
Address:	1555 Berger Drive, Suite 300
City:	SAN JOSE
Email:	smp@deh.sccgov.org
Phone Number:	4089183400

Global Id:	T0608500253
Contact Type:	Regional Board Caseworker
Contact Name:	Regional Water Board
Organization Name:	SAN FRANCISCO BAY RWQCB (REGION 2)
Address:	1515 CLAY ST SUITE 1400
City:	OAKLAND
Email:	Not reported
Phone Number:	Not reported

LUST:

Global Id:	T0608500253
Action Type:	RESPONSE
Date:	11/29/1990
Action:	Other Report / Document

Global Id:	T0608500253
Action Type:	Other
Date:	12/03/1990
Action:	Leak Reported

Global Id:	T0608500253
Action Type:	ENFORCEMENT
Date:	06/25/1991

BOS CONSTRUCTION INC (Continued) **S101624843**

Action: Notice of Responsibility - #39521

Global Id: T0608500253
Action Type: ENFORCEMENT
Date: 09/04/1992
Action: Closure/No Further Action Letter

LUST:
Global Id: T0608500253
Status: Open - Case Begin Date
Status Date: 12/03/1990

Global Id: T0608500253
Status: Open - Site Assessment
Status Date: 06/24/1991

Global Id: T0608500253
Status: Completed - Case Closed
Status Date: 09/04/1992

LUST SANTA CLARA:
Name: B.O.S. CONSTRUCTION
Address: 580 E EL PATIO DR
City,State,Zip: CAMPBELL, CA
Region: SANTA CLARA
SCVWD ID: 07S1W26Q01F
Date Closed: 09/04/1992
EDR Link ID: 07S1W26Q01F

SWEEPS UST:
Name: BOS CONSTRUCTION INC
Address: 580 E EL PATIO
City: CAMPBELL
Status: Not reported
Comp Number: 51392
Number: Not reported
Board Of Equalization: 44-026321
Referral Date: Not reported
Action Date: Not reported
Created Date: Not reported
Owner Tank Id: Not reported
SWRCB Tank Id: 43-008-051392-000001
Tank Status: Not reported
Capacity: 550
Active Date: Not reported
Tank Use: M.V. FUEL
STG: PRODUCT
Content: REG UNLEADED
Number Of Tanks: 2

Name: BOS CONSTRUCTION INC
Address: 580 E EL PATIO
City: CAMPBELL
Status: Not reported
Comp Number: 51392

BOS CONSTRUCTION INC (Continued) **S101624843**

Number:	Not reported
Board Of Equalization:	44-026321
Referral Date:	Not reported
Action Date:	Not reported
Created Date:	Not reported
Owner Tank Id:	Not reported
SWRCB Tank Id:	43-008-051392-000002
Tank Status:	Not reported
Capacity:	550
Active Date:	Not reported
Tank Use:	M.V. FUEL
STG:	PRODUCT
Content:	DIESEL
Number Of Tanks:	Not reported

HIST UST:

Name:	BOS CONSTRUCTION INC
Address:	580 E EL PATIO
City,State,Zip:	CAMPBELL, CA 95008
File Number:	0002cef2
URL:	https://documents.geotracker.waterboards.ca.gov/ustpdfs/pdf/0002cef2.pdf
Region:	Not reported
Facility ID:	Not reported
Facility Type:	Not reported
Other Type:	Not reported
Contact Name:	Not reported
Telephone:	Not reported
Owner Name:	Not reported
Owner Address:	Not reported
Owner City,St,Zip:	Not reported
Total Tanks:	Not reported

Tank Num:	Not reported
Container Num:	Not reported
Year Installed:	Not reported
Tank Capacity:	Not reported
Tank Used for:	Not reported
Type of Fuel:	Not reported
Container Construction Thickness:	Not reported
Leak Detection:	Not reported

Click here for Geo Tracker PDF:

CA FID UST:

Facility ID:	43003479
Regulated By:	UTNKA
Regulated ID:	00051392
Cortese Code:	Not reported
SIC Code:	Not reported
Facility Phone:	4083794033
Mail To:	Not reported
Mailing Address:	580 E EL PATIO
Mailing Address 2:	Not reported
Mailing City,St,Zip:	CAMPBELL 95008
Contact:	Not reported
Contact Phone:	Not reported

BOS CONSTRUCTION INC (Continued) **S101624843**

DUNs Number: Not reported
NPDES Number: Not reported
EPA ID: Not reported
Comments: Not reported
Status: Active

313
NW
1/2-1
0.553 mi.
2920 ft.

ARCO SERVICE STATION #6147
2015 WINCHESTER BOULEVARD
CAMPBELL, CA 93040

Notify 65 **S100179012**
N/A

Relative:
Lower

Actual:
199 ft.

NOTIFY 65:
Name: ARCO SERVICE STATION #6147
Address: 2015 WINCHESTER BOULEVARD
City,State,Zip: CAMPBELL, CA 93040
Date Reported: Not reported
Staff Initials: Not reported
Board File Number: Not reported
Facility Type: Not reported
Discharge Date: Not reported
Issue Date: Not reported
Incident Description: Not reported
Global ID: Not reported
Status: Not reported

314
SSE
1/2-1
0.720 mi.
3799 ft.

UNOCAL SERVICE STATION #4328
3145 SOUTH BASCOM AVE.
SAN JOSE, CA 93212

Notify 65 **S100179600**
N/A

Relative:
Higher

Actual:
228 ft.

NOTIFY 65:
Name: UNOCAL SERVICE STATION #4328
Address: 3145 SOUTH BASCOM AVE.
City,State,Zip: SAN JOSE, CA 93212
Date Reported: Not reported
Staff Initials: Not reported
Board File Number: Not reported
Facility Type: Not reported
Discharge Date: Not reported
Issue Date: Not reported
Incident Description: Not reported
Global ID: Not reported
Status: Not reported

315 SW 1/2-1 0.796 mi. 4205 ft. | **VALET ORGANIZERS INC**
1190 DELL AVENUE
CAMPBELL, CA 95008 | **ENVIROSTOR EMI ENF CERS** | **S100186287 N/A**

Relative: Higher

Actual: 232 ft.

ENVIROSTOR:

Name:	HAWKES MAGNETIC
Address:	1190 DELL AVENUE
City,State,Zip:	CAMPBELL, CA 95008
Facility ID:	43360018
Status:	Refer: RWQCB
Status Date:	06/08/1994
Site Code:	Not reported
Site Type:	Historical
Site Type Detailed:	* Historical
Acres:	Not reported
NPL:	NO
Regulatory Agencies:	NONE SPECIFIED
Lead Agency:	NONE SPECIFIED
Program Manager:	Not reported
Supervisor:	Referred - Not Assigned
Division Branch:	Cleanup Berkeley
Assembly:	23
Senate:	13
Special Program:	Not reported
Restricted Use:	NO
Site Mgmt Req:	NONE SPECIFIED
Funding:	Not reported
Latitude:	37.26905
Longitude:	-121.9517
APN:	424-01-095
Past Use:	NONE SPECIFIED
Potential COC:	NONE SPECIFIED
Confirmed COC:	NONE SPECIFIED
Potential Description:	NONE SPECIFIED
Alias Name:	AMERICAN AUTOMATED INDUSTRIES
Alias Type:	Alternate Name
Alias Name:	H&H MACHINE SHOP
Alias Type:	Alternate Name
Alias Name:	RMK MANUFACTURING
Alias Type:	Alternate Name
Alias Name:	SAN JOSE PEST CONTROL
Alias Type:	Alternate Name
Alias Name:	424-01-095
Alias Type:	APN
Alias Name:	CAD981368400
Alias Type:	EPA Identification Number
Alias Name:	110002682598
Alias Type:	EPA (FRS #)
Alias Name:	CAX000042598
Alias Type:	HWTS Identification Code
Alias Name:	43360018
Alias Type:	Envirostor ID Number

Completed Info:

Completed Area Name:	PROJECT WIDE
Completed Sub Area Name:	Not reported
Completed Document Type:	Site Screening
Completed Date:	03/18/1987

VALET ORGANIZERS INC (Continued) **S100186287**

Comments: Site Screening Done: Letter from SF RWQCB addressed to American Auto Industries. PA by EPA 12/01/86.

Completed Area Name: PROJECT WIDE
Completed Sub Area Name: Not reported
Completed Document Type: * Discovery
Completed Date: 08/03/1981
Comments: FACILITY IDENTIFIED REFERRED BY RWQCB

Future Area Name: Not reported
Future Sub Area Name: Not reported
Future Document Type: Not reported
Future Due Date: Not reported
Schedule Area Name: Not reported
Schedule Sub Area Name: Not reported
Schedule Document Type: Not reported
Schedule Due Date: Not reported
Schedule Revised Date: Not reported

EMI:

Name: VALET ORGANIZERS INC
Address: 1190 DELL AVENUE
City,State,Zip: CAMPBELL, CA 90037
Year: 2007
County Code: 43
Air Basin: SF
Facility ID: 18238
Air District Name: BA
SIC Code: 2499
Air District Name: BAY AREA AQMD
Community Health Air Pollution Info System: Not reported
Consolidated Emission Reporting Rule: Not reported
Total Organic Hydrocarbon Gases Tons/Yr: 1.459
Reactive Organic Gases Tons/Yr: .5867304
Carbon Monoxide Emissions Tons/Yr: 0
NOX - Oxides of Nitrogen Tons/Yr: 0
SOX - Oxides of Sulphur Tons/Yr: 0
Particulate Matter Tons/Yr: 0
Part. Matter 10 Micrometers and Smllr Tons/Yr: 0

Name: VALET ORGANIZERS INC
Address: 1190 DELL AVENUE
City,State,Zip: CAMPBELL, CA 95008
Year: 2008
County Code: 43
Air Basin: SF
Facility ID: 18238
Air District Name: BA
SIC Code: 2499
Air District Name: BAY AREA AQMD
Community Health Air Pollution Info System: Not reported
Consolidated Emission Reporting Rule: Not reported
Total Organic Hydrocarbon Gases Tons/Yr: .675
Reactive Organic Gases Tons/Yr: .2731304
Carbon Monoxide Emissions Tons/Yr: 0
NOX - Oxides of Nitrogen Tons/Yr: 0
SOX - Oxides of Sulphur Tons/Yr: 0

VALET ORGANIZERS INC (Continued) **S100186287**

Particulate Matter Tons/Yr:	0
Part. Matter 10 Micrometers and Smllr Tons/Yr:	0

Name:	VALET ORGANIZERS INC
Address:	1190 DELL AVENUE
City,State,Zip:	CAMPBELL, CA 95008
Year:	2009
County Code:	43
Air Basin:	SF
Facility ID:	18238
Air District Name:	BA
SIC Code:	2499
Air District Name:	BAY AREA AQMD
Community Health Air Pollution Info System:	Not reported
Consolidated Emission Reporting Rule:	Not reported
Total Organic Hydrocarbon Gases Tons/Yr:	0.67500000000000004
Reactive Organic Gases Tons/Yr:	0.2731304
Carbon Monoxide Emissions Tons/Yr:	0
NOX - Oxides of Nitrogen Tons/Yr:	0
SOX - Oxides of Sulphur Tons/Yr:	0
Particulate Matter Tons/Yr:	0
Part. Matter 10 Micrometers and Smllr Tons/Yr:	0

Name:	VALET ORGANIZERS INC
Address:	1190 DELL AVENUE
City,State,Zip:	CAMPBELL, CA 95008
Year:	2010
County Code:	43
Air Basin:	SF
Facility ID:	18238
Air District Name:	BA
SIC Code:	2499
Air District Name:	BAY AREA AQMD
Community Health Air Pollution Info System:	Not reported
Consolidated Emission Reporting Rule:	Not reported
Total Organic Hydrocarbon Gases Tons/Yr:	0.33800000000000002
Reactive Organic Gases Tons/Yr:	0.13833039999999999
Carbon Monoxide Emissions Tons/Yr:	0
NOX - Oxides of Nitrogen Tons/Yr:	0
SOX - Oxides of Sulphur Tons/Yr:	0
Particulate Matter Tons/Yr:	0
Part. Matter 10 Micrometers and Smllr Tons/Yr:	0

Name:	VALET ORGANIZERS INC
Address:	1190 DELL AVENUE
City,State,Zip:	CAMPBELL, CA 95008
Year:	2011
County Code:	43
Air Basin:	SF
Facility ID:	18238
Air District Name:	BA
SIC Code:	2499
Air District Name:	BAY AREA AQMD
Community Health Air Pollution Info System:	Not reported
Consolidated Emission Reporting Rule:	Not reported
Total Organic Hydrocarbon Gases Tons/Yr:	0.338
Reactive Organic Gases Tons/Yr:	0.1383304

VALET ORGANIZERS INC (Continued) **S100186287**

Carbon Monoxide Emissions Tons/Yr:	0
NOX - Oxides of Nitrogen Tons/Yr:	0
SOX - Oxides of Sulphur Tons/Yr:	0
Particulate Matter Tons/Yr:	0
Part. Matter 10 Micrometers and Smllr Tons/Yr:	0

Name:	VALET ORGANIZERS INC
Address:	1190 DELL AVENUE
City,State,Zip:	CAMPBELL, CA 95008
Year:	2012
County Code:	43
Air Basin:	SF
Facility ID:	18238
Air District Name:	BA
SIC Code:	2499
Air District Name:	BAY AREA AQMD
Community Health Air Pollution Info System:	Not reported
Consolidated Emission Reporting Rule:	Not reported
Total Organic Hydrocarbon Gases Tons/Yr:	0.338
Reactive Organic Gases Tons/Yr:	0.1383304
Carbon Monoxide Emissions Tons/Yr:	0
NOX - Oxides of Nitrogen Tons/Yr:	0
SOX - Oxides of Sulphur Tons/Yr:	0
Particulate Matter Tons/Yr:	0
Part. Matter 10 Micrometers and Smllr Tons/Yr:	0

Name:	VALET ORGANIZERS INC
Address:	1190 DELL AVENUE
City,State,Zip:	CAMPBELL, CA 95008
Year:	2013
County Code:	43
Air Basin:	SF
Facility ID:	18238
Air District Name:	BA
SIC Code:	2499
Air District Name:	BAY AREA AQMD
Community Health Air Pollution Info System:	Not reported
Consolidated Emission Reporting Rule:	Not reported
Total Organic Hydrocarbon Gases Tons/Yr:	0.338
Reactive Organic Gases Tons/Yr:	0.1383304
Carbon Monoxide Emissions Tons/Yr:	0
NOX - Oxides of Nitrogen Tons/Yr:	0
SOX - Oxides of Sulphur Tons/Yr:	0
Particulate Matter Tons/Yr:	0
Part. Matter 10 Micrometers and Smllr Tons/Yr:	0

Name:	VALET ORGANIZERS INC
Address:	1190 DELL AVENUE
City,State,Zip:	CAMPBELL, CA 95008
Year:	2014
County Code:	43
Air Basin:	SF
Facility ID:	18238
Air District Name:	BA
SIC Code:	2499
Air District Name:	BAY AREA AQMD
Community Health Air Pollution Info System:	Not reported

VALET ORGANIZERS INC (Continued) **S100186287**

Consolidated Emission Reporting Rule:	Not reported
Total Organic Hydrocarbon Gases Tons/Yr:	0.921171702
Reactive Organic Gases Tons/Yr:	0
Carbon Monoxide Emissions Tons/Yr:	0
NOX - Oxides of Nitrogen Tons/Yr:	0
SOX - Oxides of Sulphur Tons/Yr:	0
Particulate Matter Tons/Yr:	0
Part. Matter 10 Micrometers and Smllr Tons/Yr:	0

Name:	VALET ORGANIZERS INC
Address:	1190 DELL AVENUE
City,State,Zip:	CAMPBELL, CA 95008
Year:	2015
County Code:	43
Air Basin:	SF
Facility ID:	18238
Air District Name:	BA
SIC Code:	2499
Air District Name:	BAY AREA AQMD
Community Health Air Pollution Info System:	Not reported
Consolidated Emission Reporting Rule:	Not reported
Total Organic Hydrocarbon Gases Tons/Yr:	0.900850701
Reactive Organic Gases Tons/Yr:	0.900850701
Carbon Monoxide Emissions Tons/Yr:	0
NOX - Oxides of Nitrogen Tons/Yr:	0
SOX - Oxides of Sulphur Tons/Yr:	0
Particulate Matter Tons/Yr:	0
Part. Matter 10 Micrometers and Smllr Tons/Yr:	0

Name:	VALET ORGANIZERS INC
Address:	1190 DELL AVENUE
City,State,Zip:	CAMPBELL, CA 95008
Year:	2016
County Code:	43
Air Basin:	SF
Facility ID:	18238
Air District Name:	BA
SIC Code:	2499
Air District Name:	BAY AREA AQMD
Community Health Air Pollution Info System:	Not reported
Consolidated Emission Reporting Rule:	Not reported
Total Organic Hydrocarbon Gases Tons/Yr:	0.725218372
Reactive Organic Gases Tons/Yr:	0.29310127015
Carbon Monoxide Emissions Tons/Yr:	Not reported
NOX - Oxides of Nitrogen Tons/Yr:	Not reported
SOX - Oxides of Sulphur Tons/Yr:	Not reported
Particulate Matter Tons/Yr:	Not reported
Part. Matter 10 Micrometers and Smllr Tons/Yr:	Not reported

Name:	VALET ORGANIZERS INC
Address:	1190 DELL AVENUE
City,State,Zip:	CAMPBELL, CA 95008
Year:	2017
County Code:	43
Air Basin:	SF
Facility ID:	18238
Air District Name:	BA

VALET ORGANIZERS INC (Continued) **S100186287**

SIC Code:	2499
Air District Name:	BAY AREA AQMD
Community Health Air Pollution Info System:	Not reported
Consolidated Emission Reporting Rule:	Not reported
Total Organic Hydrocarbon Gases Tons/Yr:	0.183806725
Reactive Organic Gases Tons/Yr:	0.076536611348
Carbon Monoxide Emissions Tons/Yr:	Not reported
NOX - Oxides of Nitrogen Tons/Yr:	Not reported
SOX - Oxides of Sulphur Tons/Yr:	Not reported
Particulate Matter Tons/Yr:	Not reported
Part. Matter 10 Micrometers and Smllr Tons/Yr:	Not reported

Name:	VALET ORGANIZERS INC
Address:	1190 DELL AVENUE
City,State,Zip:	CAMPBELL, CA 95008
Year:	2018
County Code:	43
Air Basin:	SF
Facility ID:	18238
Air District Name:	BA
SIC Code:	2499
Air District Name:	BAY AREA AQMD
Community Health Air Pollution Info System:	Not reported
Consolidated Emission Reporting Rule:	Not reported
Total Organic Hydrocarbon Gases Tons/Yr:	0.183928691
Reactive Organic Gases Tons/Yr:	0.076587397615
Carbon Monoxide Emissions Tons/Yr:	Not reported
NOX - Oxides of Nitrogen Tons/Yr:	Not reported
SOX - Oxides of Sulphur Tons/Yr:	Not reported
Particulate Matter Tons/Yr:	Not reported
Part. Matter 10 Micrometers and Smllr Tons/Yr:	Not reported

Name:	VALET ORGANIZERS INC
Address:	1190 DELL AVENUE
City,State,Zip:	CAMPBELL, CA 95008
Year:	2019
County Code:	43
Air Basin:	SF
Facility ID:	18238
Air District Name:	BA
SIC Code:	2499
Air District Name:	BAY AREA AQMD
Community Health Air Pollution Info System:	Not reported
Consolidated Emission Reporting Rule:	Not reported
Total Organic Hydrocarbon Gases Tons/Yr:	0.177201231
Reactive Organic Gases Tons/Yr:	0.070880492997
Carbon Monoxide Emissions Tons/Yr:	Not reported
NOX - Oxides of Nitrogen Tons/Yr:	Not reported
SOX - Oxides of Sulphur Tons/Yr:	Not reported
Particulate Matter Tons/Yr:	Not reported
Part. Matter 10 Micrometers and Smllr Tons/Yr:	Not reported

Name:	VALET ORGANIZERS INC
Address:	1190 DELL AVENUE
City,State,Zip:	CAMPBELL, CA 95008
Year:	2020
County Code:	43

VALET ORGANIZERS INC (Continued) **S100186287**

Air Basin:	SF
Facility ID:	18238
Air District Name:	BA
SIC Code:	2499
Air District Name:	BAY AREA AQMD
Community Health Air Pollution Info System:	Not reported
Consolidated Emission Reporting Rule:	Not reported
Total Organic Hydrocarbon Gases Tons/Yr:	0.177201231
Reactive Organic Gases Tons/Yr:	0.070880492997
Carbon Monoxide Emissions Tons/Yr:	Not reported
NOX - Oxides of Nitrogen Tons/Yr:	Not reported
SOX - Oxides of Sulphur Tons/Yr:	Not reported
Particulate Matter Tons/Yr:	Not reported
Part. Matter 10 Micrometers and Smllr Tons/Yr:	Not reported

Name:	VALET ORGANIZERS INC
Address:	1190 DELL AVENUE
City,State,Zip:	CAMPBELL, CA 95008
Year:	2021
County Code:	43
Air Basin:	SF
Facility ID:	18238
Air District Name:	BA
SIC Code:	2499
Air District Name:	BAY AREA AQMD
Community Health Air Pollution Info System:	Not reported
Consolidated Emission Reporting Rule:	Not reported
Total Organic Hydrocarbon Gases Tons/Yr:	0.177083731
Reactive Organic Gases Tons/Yr:	0.070833492997
Carbon Monoxide Emissions Tons/Yr:	Not reported
NOX - Oxides of Nitrogen Tons/Yr:	Not reported
SOX - Oxides of Sulphur Tons/Yr:	Not reported
Particulate Matter Tons/Yr:	Not reported
Part. Matter 10 Micrometers and Smllr Tons/Yr:	Not reported

ENF:

Name:	DELL ASSOCIATES II
Address:	1190 DELL
City,State,Zip:	CAMPBELL, CA
Region:	2
Facility Id:	219521
Agency Name:	South Bay Development Company
Place Type:	Facility
Place Subtype:	Not reported
Facility Type:	Not reported
Agency Type:	Privately-Owned Business
# Of Agencies:	1
Place Latitude:	Not reported
Place Longitude:	Not reported
SIC Code 1:	Not reported
SIC Desc 1:	Not reported
SIC Code 2:	Not reported
SIC Desc 2:	Not reported
SIC Code 3:	Not reported
SIC Desc 3:	Not reported
NAICS Code 1:	Not reported
NAICS Desc 1:	Not reported

VALET ORGANIZERS INC (Continued) **S100186287**

NAICS Code 2:	Not reported
NAICS Desc 2:	Not reported
NAICS Code 3:	Not reported
NAICS Desc 3:	Not reported
# Of Places:	1
Source Of Facility:	Reg Meas
Design Flow:	Not reported
Threat To Water Quality:	Not reported
Complexity:	Not reported
Pretreatment:	Not reported
Facility Waste Type:	Not reported
Facility Waste Type 2:	Not reported
Facility Waste Type 3:	Not reported
Facility Waste Type 4:	Not reported
Program:	UNREGS
Program Category1:	UNREGS
Program Category2:	UNREGS
# Of Programs:	1
WDID:	2 438555N01
Reg Measure Id:	167031
Reg Measure Type:	Unregulated
Region:	2
Order #:	Not reported
Npdes# CA#:	Not reported
Major-Minor:	Not reported
Npdes Type:	Not reported
Reclamation:	Not reported
Dredge Fill Fee:	Not reported
301H:	Not reported
Application Fee Amt Received:	Not reported
Status:	Never Active
Status Date:	02/21/2013
Effective Date:	Not reported
Expiration/Review Date:	Not reported
Termination Date:	Not reported
WDR Review - Amend:	Not reported
WDR Review - Revise/Renew:	Not reported
WDR Review - Rescind:	Not reported
WDR Review - No Action Required:	Not reported
WDR Review - Pending:	Not reported
WDR Review - Planned:	Not reported
Status Enrollee:	N
Individual/General:	I
Fee Code:	Not reported
Direction/Voice:	Passive
Enforcement Id(EID):	227438
Region:	2
Order / Resolution Number:	UNKNOWN
Enforcement Action Type:	Staff Enforcement Letter
Effective Date:	07/27/1999
Adoption/Issuance Date:	Not reported
Achieve Date:	Not reported
Termination Date:	07/27/1999
ACL Issuance Date:	Not reported
EPL Issuance Date:	Not reported
Status:	Historical
Title:	Enforcement - 2 438555N01

VALET ORGANIZERS INC (Continued) **S100186287**

Description:	Not reported
Program:	UNREGS
Latest Milestone Completion Date:	Not reported
# Of Programs1:	1
Total Assessment Amount:	0
Initial Assessed Amount:	0
Liability $ Amount:	0
Project $ Amount:	0
Liability $ Paid:	0
Project $ Completed:	0
Total $ Paid/Completed Amount:	0

CERS:

Name:	VALET ORGANIZERS INC
Address:	1190 DELL AVENUE
City,State,Zip:	CAMPBELL, CA 95008
Site ID:	502080
CERS ID:	110054309930
CERS Description:	US EPA Air Emission Inventory System (EIS)

316
WNW
1/2-1
0.945 mi.
4988 ft.

SUMMERHILL-CAMPBELL AVENUE SITE **ENVIROSTOR** **S111022971**
511-555 WEST CAMPBELL AVENUE **VCP** **N/A**
CAMPBELL, CA 95008

Relative:
Lower

Actual:
195 ft.

ENVIROSTOR:

Name:	SUMMERHILL-CAMPBELL AVENUE SITE
Address:	511-555 WEST CAMPBELL AVENUE
City,State,Zip:	CAMPBELL, CA 95008
Facility ID:	60001472
Status:	No Further Action
Status Date:	11/02/2011
Site Code:	201911
Site Type:	Voluntary Cleanup
Site Type Detailed:	Voluntary Agreement
Acres:	3
NPL:	NO
Regulatory Agencies:	SMBRP
Lead Agency:	SMBRP
Program Manager:	Not reported
Supervisor:	Mark Piros
Division Branch:	Cleanup Berkeley
Assembly:	23
Senate:	13
Special Program:	Voluntary Agreement - Standard Voluntary Agreement
Restricted Use:	NO
Site Mgmt Req:	NONE SPECIFIED
Funding:	Responsible Party
Latitude:	37.28730
Longitude:	-121.9588
APN:	NONE SPECIFIED
Past Use:	AGRICULTURAL - ORCHARD
Potential COC:	Chlordane DDT Lead Toxaphene Heptachlor epoxide
Confirmed COC:	3 000 430 013 300 080 000 000 000
Potential Description:	SOIL
Alias Name:	201911

SUMMERHILL-CAMPBELL AVENUE SITE (Continued) **S111022971**

Alias Type: Project Code (Site Code)
Alias Name: 60001472
Alias Type: Envirostor ID Number

Completed Info:
Completed Area Name: PROJECT WIDE
Completed Sub Area Name: Not reported
Completed Document Type: Cost Recovery Closeout Memo
Completed Date: 11/01/2011
Comments: Site investigation and remediation report review complete and DTSC concluded no further action is necessary to address hazardous substances at the Site. The Voluntary Cleanup Agreement scope of work has been completed, so a close-out memo was sent to the DTSC Cost Recovery Unit.

Completed Area Name: PROJECT WIDE
Completed Sub Area Name: Not reported
Completed Document Type: Standard Voluntary Agreement
Completed Date: 06/23/2011
Comments: Summerhill Homes and DTSC signed a Voluntary Cleanup Agreement for DTSC to review existing Site investigation and remediation documents and make a determination whether further action is required at the Site. DTSC will issue a no further action letter if the Site has been adequately investigated and remediated.

Completed Area Name: PROJECT WIDE
Completed Sub Area Name: Not reported
Completed Document Type: Letter - Demand
Completed Date: 01/26/2012
Comments: Demand letter #1

Completed Area Name: PROJECT WIDE
Completed Sub Area Name: Not reported
Completed Document Type: Site Characterization Report
Completed Date: 08/29/2011
Comments: Based on the analytical results for sampling conducted at the Site on July 27, 30, and August 1, 2011 that were provided to DTSC in the Report, it appears the extent of soil contamination at the Site has been adequately defined.

Completed Area Name: PROJECT WIDE
Completed Sub Area Name: Not reported
Completed Document Type: Preliminary Endangerment Assessment Report
Completed Date: 11/01/2011
Comments: Site investigation and remediation report review complete. Based upon an evaluation of the information contained in the submitted reports, DTSC concludes the Site does not pose a threat to human health or the environment under residential land use. Therefore, DTSC determined that no further action is necessary with respect to address hazardous substances at the Site.

Completed Area Name: PROJECT WIDE
Completed Sub Area Name: Not reported
Completed Document Type: Voluntary Cleanup Agreement Termination Notification
Completed Date: 11/07/2011
Comments: Not reported

Completed Area Name: PROJECT WIDE

SUMMERHILL-CAMPBELL AVENUE SITE (Continued) **S111022971**

Completed Sub Area Name: Not reported
Completed Document Type: Site Characterization Report
Completed Date: 07/21/2011
Comments: Based upon the information provided in the reports submitted, DTSC concludes additional assessment, environmental investigation, and remediation may be warranted at the Site. Therefore, DTSC cannot provide the Site with a no further action determination at this time.

Completed Area Name: PROJECT WIDE
Completed Sub Area Name: Not reported
Completed Document Type: Application
Completed Date: 05/19/2011
Comments: After review of the Oversight Request, it was determined that DTSC is the appropriate lead agency.

Future Area Name: Not reported
Future Sub Area Name: Not reported
Future Document Type: Not reported
Future Due Date: Not reported
Schedule Area Name: Not reported
Schedule Sub Area Name: Not reported
Schedule Document Type: Not reported
Schedule Due Date: Not reported
Schedule Revised Date: Not reported

VCP:
Name: SUMMERHILL-CAMPBELL AVENUE SITE
Address: 511-555 WEST CAMPBELL AVENUE
City,State,Zip: CAMPBELL, CA 95008
Facility ID: 60001472
Site Type: Voluntary Cleanup
Site Type Detail: Voluntary Agreement
Site Mgmt. Req.: NONE SPECIFIED
Acres: 3
National Priorities List: NO
Cleanup Oversight Agencies: SMBRP
Lead Agency: SMBRP
Lead Agency Description: DTSC - Site Cleanup Program
Project Manager: Not reported
Supervisor: Mark Piros
Division Branch: Cleanup Berkeley
Site Code: 201911
Assembly: 23
Senate: 13
Special Programs Code: Voluntary Agreement - Standard Voluntary Agreement
Status: No Further Action
Status Date: 11/02/2011
Restricted Use: NO
Funding: Responsible Party
Lat/Long: 37.28730 / -121.9588
APN: NONE SPECIFIED
Past Use: AGRICULTURAL - ORCHARD
Potential COC: 30004, 30008, 30013, 30023, 30309
Confirmed COC: 3,000,430,013,300,080,000,000,000
Potential Description: SOIL
Alias Name: 201911
Alias Type: Project Code (Site Code)

SUMMERHILL-CAMPBELL AVENUE SITE (Continued) **S111022971**

Alias Name: 60001472
Alias Type: Envirostor ID Number

Completed Info:

Completed Area Name: PROJECT WIDE
Completed Sub Area Name: Not reported
Completed Document Type: Cost Recovery Closeout Memo
Completed Date: 11/01/2011
Comments: Site investigation and remediation report review complete and DTSC concluded no further action is necessary to address hazardous substances at the Site. The Voluntary Cleanup Agreement scope of work has been completed, so a close-out memo was sent to the DTSC Cost Recovery Unit.

Completed Area Name: PROJECT WIDE
Completed Sub Area Name: Not reported
Completed Document Type: Standard Voluntary Agreement
Completed Date: 06/23/2011
Comments: Summerhill Homes and DTSC signed a Voluntary Cleanup Agreement for DTSC to review existing Site investigation and remediation documents and make a determination whether further action is required at the Site. DTSC will issue a no further action letter if the Site has been adequately investigated and remediated.

Completed Area Name: PROJECT WIDE
Completed Sub Area Name: Not reported
Completed Document Type: Letter - Demand
Completed Date: 01/26/2012
Comments: Demand letter #1

Completed Area Name: PROJECT WIDE
Completed Sub Area Name: Not reported
Completed Document Type: Site Characterization Report
Completed Date: 08/29/2011
Comments: Based on the analytical results for sampling conducted at the Site on July 27, 30, and August 1, 2011 that were provided to DTSC in the Report, it appears the extent of soil contamination at the Site has been adequately defined.

Completed Area Name: PROJECT WIDE
Completed Sub Area Name: Not reported
Completed Document Type: Preliminary Endangerment Assessment Report
Completed Date: 11/01/2011
Comments: Site investigation and remediation report review complete. Based upon an evaluation of the information contained in the submitted reports, DTSC concludes the Site does not pose a threat to human health or the environment under residential land use. Therefore, DTSC determined that no further action is necessary with respect to address hazardous substances at the Site.

Completed Area Name: PROJECT WIDE
Completed Sub Area Name: Not reported
Completed Document Type: Voluntary Cleanup Agreement Termination Notification
Completed Date: 11/07/2011
Comments: Not reported

Completed Area Name: PROJECT WIDE
Completed Sub Area Name: Not reported

SUMMERHILL-CAMPBELL AVENUE SITE (Continued) **S111022971**

Completed Document Type:	Site Characterization Report
Completed Date:	07/21/2011
Comments:	Based upon the information provided in the reports submitted, DTSC concludes additional assessment, environmental investigation, and remediation may be warranted at the Site. Therefore, DTSC cannot provide the Site with a no further action determination at this time.

Completed Area Name:	PROJECT WIDE
Completed Sub Area Name:	Not reported
Completed Document Type:	Application
Completed Date:	05/19/2011
Comments:	After review of the Oversight Request, it was determined that DTSC is the appropriate lead agency.

Future Area Name:	Not reported
Future Sub Area Name:	Not reported
Future Document Type:	Not reported
Future Due Date:	Not reported
Schedule Area Name:	Not reported
Schedule Sub Area Name:	Not reported
Schedule Document Type:	Not reported
Schedule Due Date:	Not reported
Schedule Revised Date:	Not reported

Count: 1 records.

ORPHAN SUMMARY

City	EDR ID	Site Name	Site Address	Zip	Database(s)
SAN JOSE	S105512907	SAN JOSE WATER WORKS	1251 BASCOM AVE	95128	LUST, HIST LUST, Cortese

GOVERNMENT RECORDS SEARCHED / DATA CURRENCY TRACKING

To maintain currency of the following federal and state databases, EDR contacts the appropriate governmental agency on a monthly or quarterly basis, as required.

Number of Days to Update: Provides confirmation that EDR is reporting records that have been updated within 90 days from the date the government agency made the information available to the public.

STANDARD ENVIRONMENTAL RECORDS

Lists of Federal NPL (Superfund) sites

NPL: National Priority List

National Priorities List (Superfund). The NPL is a subset of CERCLIS and identifies over 1,200 sites for priority cleanup under the Superfund Program. NPL sites may encompass relatively large areas. As such, EDR provides polygon coverage for over 1,000 NPL site boundaries produced by EPA's Environmental Photographic Interpretation Center (EPIC) and regional EPA offices.

Date of Government Version: 06/22/2023
Date Data Arrived at EDR: 07/06/2023
Date Made Active in Reports: 07/24/2023
Number of Days to Update: 18

Source: EPA
Telephone: N/A
Last EDR Contact: 08/02/2023
Next Scheduled EDR Contact: 10/09/2023
Data Release Frequency: Quarterly

NPL Site Boundaries

Sources:

EPA's Environmental Photographic Interpretation Center (EPIC)
Telephone: 202-564-7333

EPA Region 1
Telephone 617-918-1143

EPA Region 6
Telephone: 214-655-6659

EPA Region 3
Telephone 215-814-5418

EPA Region 7
Telephone: 913-551-7247

EPA Region 4
Telephone 404-562-8033

EPA Region 8
Telephone: 303-312-6774

EPA Region 5
Telephone 312-886-6686

EPA Region 9
Telephone: 415-947-4246

EPA Region 10
Telephone 206-553-8665

Proposed NPL: Proposed National Priority List Sites

A site that has been proposed for listing on the National Priorities List through the issuance of a proposed rule in the Federal Register. EPA then accepts public comments on the site, responds to the comments, and places on the NPL those sites that continue to meet the requirements for listing.

Date of Government Version: 06/22/2023
Date Data Arrived at EDR: 07/06/2023
Date Made Active in Reports: 07/24/2023
Number of Days to Update: 18

Source: EPA
Telephone: N/A
Last EDR Contact: 08/02/2023
Next Scheduled EDR Contact: 10/09/2023
Data Release Frequency: Quarterly

NPL LIENS: Federal Superfund Liens

Federal Superfund Liens. Under the authority granted the USEPA by CERCLA of 1980, the USEPA has the authority to file liens against real property in order to recover remedial action expenditures or when the property owner received notification of potential liability. USEPA compiles a listing of filed notices of Superfund Liens.

Date of Government Version: 10/15/1991
Date Data Arrived at EDR: 02/02/1994
Date Made Active in Reports: 03/30/1994
Number of Days to Update: 56

Source: EPA
Telephone: 202-564-4267
Last EDR Contact: 08/15/2011
Next Scheduled EDR Contact: 11/28/2011
Data Release Frequency: No Update Planned

Lists of Federal Delisted NPL sites

Delisted NPL: National Priority List Deletions

The National Oil and Hazardous Substances Pollution Contingency Plan (NCP) establishes the criteria that the EPA uses to delete sites from the NPL. In accordance with 40 CFR 300.425.(e), sites may be deleted from the NPL where no further response is appropriate.

Date of Government Version: 06/22/2023
Date Data Arrived at EDR: 07/06/2023
Date Made Active in Reports: 07/24/2023
Number of Days to Update: 18

Source: EPA
Telephone: N/A
Last EDR Contact: 08/02/2023
Next Scheduled EDR Contact: 10/09/2023
Data Release Frequency: Quarterly

Lists of Federal sites subject to CERCLA removals and CERCLA orders

FEDERAL FACILITY: Federal Facility Site Information listing

A listing of National Priority List (NPL) and Base Realignment and Closure (BRAC) sites found in the Comprehensive Environmental Response, Compensation and Liability Information System (CERCLIS) Database where EPA Federal Facilities Restoration and Reuse Office is involved in cleanup activities.

Date of Government Version: 03/26/2023
Date Data Arrived at EDR: 03/28/2023
Date Made Active in Reports: 05/30/2023
Number of Days to Update: 63

Source: Environmental Protection Agency
Telephone: 703-603-8704
Last EDR Contact: 06/23/2023
Next Scheduled EDR Contact: 10/09/2023
Data Release Frequency: Varies

SEMS: Superfund Enterprise Management System

SEMS (Superfund Enterprise Management System) tracks hazardous waste sites, potentially hazardous waste sites, and remedial activities performed in support of EPA's Superfund Program across the United States. The list was formerly know as CERCLIS, renamed to SEMS by the EPA in 2015. The list contains data on potentially hazardous waste sites that have been reported to the USEPA by states, municipalities, private companies and private persons, pursuant to Section 103 of the Comprehensive Environmental Response, Compensation, and Liability Act (CERCLA). This dataset also contains sites which are either proposed to or on the National Priorities List (NPL) and the sites which are in the screening and assessment phase for possible inclusion on the NPL.

Date of Government Version: 06/22/2023
Date Data Arrived at EDR: 07/06/2023
Date Made Active in Reports: 07/24/2023
Number of Days to Update: 18

Source: EPA
Telephone: 800-424-9346
Last EDR Contact: 08/02/2023
Next Scheduled EDR Contact: 10/23/2023
Data Release Frequency: Quarterly

Lists of Federal CERCLA sites with NFRAP

SEMS-ARCHIVE: Superfund Enterprise Management System Archive

SEMS-ARCHIVE (Superfund Enterprise Management System Archive) tracks sites that have no further interest under the Federal Superfund Program based on available information. The list was formerly known as the CERCLIS-NFRAP, renamed to SEMS ARCHIVE by the EPA in 2015. EPA may perform a minimal level of assessment work at a site while it is archived if site conditions change and/or new information becomes available. Archived sites have been removed and archived from the inventory of SEMS sites. Archived status indicates that, to the best of EPA's knowledge, assessment at a site has been completed and that EPA has determined no further steps will be taken to list the site on the National Priorities List (NPL), unless information indicates this decision was not appropriate or other considerations require a recommendation for listing at a later time. The decision does not necessarily mean that there is no hazard associated with a given site; it only means that. based upon available information, the location is not judged to be potential NPL site.

Date of Government Version: 06/22/2023
Date Data Arrived at EDR: 07/06/2023
Date Made Active in Reports: 07/24/2023
Number of Days to Update: 18

Source: EPA
Telephone: 800-424-9346
Last EDR Contact: 08/02/2023
Next Scheduled EDR Contact: 10/23/2023
Data Release Frequency: Quarterly

Lists of Federal RCRA facilities undergoing Corrective Action

CORRACTS: Corrective Action Report

CORRACTS identifies hazardous waste handlers with RCRA corrective action activity.

Date of Government Version: 07/24/2023
Date Data Arrived at EDR: 07/31/2023
Date Made Active in Reports: 08/14/2023
Number of Days to Update: 14

Source: EPA
Telephone: 800-424-9346
Last EDR Contact: 07/31/2023
Next Scheduled EDR Contact: 10/02/2023
Data Release Frequency: Quarterly

Lists of Federal RCRA TSD facilities

RCRA-TSDF: RCRA - Treatment, Storage and Disposal

RCRAInfo is EPA's comprehensive information system, providing access to data supporting the Resource Conservation and Recovery Act (RCRA) of 1976 and the Hazardous and Solid Waste Amendments (HSWA) of 1984. The database includes selective information on sites which generate, transport, store, treat and/or dispose of hazardous waste as defined by the Resource Conservation and Recovery Act (RCRA). Transporters are individuals or entities that move hazardous waste from the generator offsite to a facility that can recycle, treat, store, or dispose of the waste. TSDFs treat, store, or dispose of the waste.

Date of Government Version: 07/24/2023
Date Data Arrived at EDR: 07/31/2023
Date Made Active in Reports: 08/14/2023
Number of Days to Update: 14

Source: Environmental Protection Agency
Telephone: (415) 495-8895
Last EDR Contact: 07/31/2023
Next Scheduled EDR Contact: 10/02/2023
Data Release Frequency: Quarterly

Lists of Federal RCRA generators

RCRA-LQG: RCRA - Large Quantity Generators

RCRAInfo is EPA's comprehensive information system, providing access to data supporting the Resource Conservation and Recovery Act (RCRA) of 1976 and the Hazardous and Solid Waste Amendments (HSWA) of 1984. The database includes selective information on sites which generate, transport, store, treat and/or dispose of hazardous waste as defined by the Resource Conservation and Recovery Act (RCRA). Large quantity generators (LQGs) generate over 1,000 kilograms (kg) of hazardous waste, or over 1 kg of acutely hazardous waste per month.

Date of Government Version: 07/24/2023
Date Data Arrived at EDR: 07/31/2023
Date Made Active in Reports: 08/14/2023
Number of Days to Update: 14

Source: Environmental Protection Agency
Telephone: (415) 495-8895
Last EDR Contact: 07/31/2023
Next Scheduled EDR Contact: 10/02/2023
Data Release Frequency: Quarterly

RCRA-SQG: RCRA - Small Quantity Generators

RCRAInfo is EPA's comprehensive information system, providing access to data supporting the Resource Conservation and Recovery Act (RCRA) of 1976 and the Hazardous and Solid Waste Amendments (HSWA) of 1984. The database includes selective information on sites which generate, transport, store, treat and/or dispose of hazardous waste as defined by the Resource Conservation and Recovery Act (RCRA). Small quantity generators (SQGs) generate between 100 kg and 1,000 kg of hazardous waste per month.

Date of Government Version: 07/24/2023
Date Data Arrived at EDR: 07/31/2023
Date Made Active in Reports: 08/14/2023
Number of Days to Update: 14

Source: Environmental Protection Agency
Telephone: (415) 495-8895
Last EDR Contact: 07/31/2023
Next Scheduled EDR Contact: 10/02/2023
Data Release Frequency: Quarterly

RCRA-VSQG: RCRA - Very Small Quantity Generators (Formerly Conditionally Exempt Small Quantity Generators)

RCRAInfo is EPA's comprehensive information system, providing access to data supporting the Resource Conservation and Recovery Act (RCRA) of 1976 and the Hazardous and Solid Waste Amendments (HSWA) of 1984. The database includes selective information on sites which generate, transport, store, treat and/or dispose of hazardous waste as defined by the Resource Conservation and Recovery Act (RCRA). Very small quantity generators (VSQGs) generate less than 100 kg of hazardous waste, or less than 1 kg of acutely hazardous waste per month.

Date of Government Version: 07/24/2023
Date Data Arrived at EDR: 07/31/2023
Date Made Active in Reports: 08/14/2023
Number of Days to Update: 14

Source: Environmental Protection Agency
Telephone: (415) 495-8895
Last EDR Contact: 07/31/2023
Next Scheduled EDR Contact: 10/02/2023
Data Release Frequency: Quarterly

Federal institutional controls / engineering controls registries

LUCIS: Land Use Control Information System

LUCIS contains records of land use control information pertaining to the former Navy Base Realignment and Closure properties.

Date of Government Version: 05/25/2023
Date Data Arrived at EDR: 05/31/2023
Date Made Active in Reports: 07/24/2023
Number of Days to Update: 54

Source: Department of the Navy
Telephone: 843-820-7326
Last EDR Contact: 08/02/2023
Next Scheduled EDR Contact: 11/20/2023
Data Release Frequency: Varies

US ENG CONTROLS: Engineering Controls Sites List

A listing of sites with engineering controls in place. Engineering controls include various forms of caps, building foundations, liners, and treatment methods to create pathway elimination for regulated substances to enter environmental media or effect human health.

Date of Government Version: 05/22/2023
Date Data Arrived at EDR: 05/23/2023
Date Made Active in Reports: 07/24/2023
Number of Days to Update: 62

Source: Environmental Protection Agency
Telephone: 703-603-0695
Last EDR Contact: 08/21/2023
Next Scheduled EDR Contact: 12/04/2023
Data Release Frequency: Varies

US INST CONTROLS: Institutional Controls Sites List

A listing of sites with institutional controls in place. Institutional controls include administrative measures, such as groundwater use restrictions, construction restrictions, property use restrictions, and post remediation care requirements intended to prevent exposure to contaminants remaining on site. Deed restrictions are generally required as part of the institutional controls.

Date of Government Version: 05/22/2023
Date Data Arrived at EDR: 05/23/2023
Date Made Active in Reports: 07/24/2023
Number of Days to Update: 62

Source: Environmental Protection Agency
Telephone: 703-603-0695
Last EDR Contact: 08/21/2023
Next Scheduled EDR Contact: 12/04/2023
Data Release Frequency: Varies

Federal ERNS list

ERNS: Emergency Response Notification System

Emergency Response Notification System. ERNS records and stores information on reported releases of oil and hazardous substances.

Date of Government Version: 06/12/2023
Date Data Arrived at EDR: 06/20/2023
Date Made Active in Reports: 08/14/2023
Number of Days to Update: 55

Source: National Response Center, United States Coast Guard
Telephone: 202-267-2180
Last EDR Contact: 06/20/2023
Next Scheduled EDR Contact: 10/02/2023
Data Release Frequency: Quarterly

Lists of state- and tribal (Superfund) equivalent sites

RESPONSE: State Response Sites

Identifies confirmed release sites where DTSC is involved in remediation, either in a lead or oversight capacity. These confirmed release sites are generally high-priority and high potential risk.

Date of Government Version: 04/24/2023
Date Data Arrived at EDR: 04/25/2023
Date Made Active in Reports: 07/13/2023
Number of Days to Update: 79

Source: Department of Toxic Substances Control
Telephone: 916-323-3400
Last EDR Contact: 07/25/2023
Next Scheduled EDR Contact: 11/06/2023
Data Release Frequency: Quarterly

Lists of state- and tribal hazardous waste facilities

ENVIROSTOR: EnviroStor Database

The Department of Toxic Substances Control's (DTSC's) Site Mitigation and Brownfields Reuse Program's (SMBRP's) EnviroStor database identifes sites that have known contamination or sites for which there may be reasons to investigate further. The database includes the following site types: Federal Superfund sites (National Priorities List (NPL)); State Response, including Military Facilities and State Superfund; Voluntary Cleanup; and School sites. EnviroStor provides similar information to the information that was available in CalSites, and provides additional site information, including, but not limited to, identification of formerly-contaminated properties that have been released for reuse, properties where environmental deed restrictions have been recorded to prevent inappropriate land uses, and risk characterization information that is used to assess potential impacts to public health and the environment at contaminated sites.

Date of Government Version: 04/24/2023
Date Data Arrived at EDR: 04/25/2023
Date Made Active in Reports: 07/13/2023
Number of Days to Update: 79

Source: Department of Toxic Substances Control
Telephone: 916-323-3400
Last EDR Contact: 07/25/2023
Next Scheduled EDR Contact: 11/06/2023
Data Release Frequency: Quarterly

Lists of state and tribal landfills and solid waste disposal facilities

SWF/LF (SWIS): Solid Waste Information System

Active, Closed and Inactive Landfills. SWF/LF records typically contain an inve ntory of solid waste disposal facilities or landfills. These may be active or i nactive facilities or open dumps that failed to meet RCRA Section 4004 criteria for solid waste landfills or disposal sites.

Date of Government Version: 05/08/2023
Date Data Arrived at EDR: 05/08/2023
Date Made Active in Reports: 07/31/2023
Number of Days to Update: 84

Source: Department of Resources Recycling and Recovery
Telephone: 916-341-6320
Last EDR Contact: 08/08/2023
Next Scheduled EDR Contact: 11/20/2023
Data Release Frequency: Quarterly

Lists of state and tribal leaking storage tanks

LUST REG 4: Underground Storage Tank Leak List
Los Angeles, Ventura counties. For more current information, please refer to the State Water Resources Control Board's LUST database.

Date of Government Version: 09/07/2004
Date Data Arrived at EDR: 09/07/2004
Date Made Active in Reports: 10/12/2004
Number of Days to Update: 35

Source: California Regional Water Quality Control Board Los Angeles Region (4)
Telephone: 213-576-6710
Last EDR Contact: 09/06/2011
Next Scheduled EDR Contact: 12/19/2011
Data Release Frequency: No Update Planned

LUST REG 2: Fuel Leak List
Leaking Underground Storage Tank locations. Alameda, Contra Costa, Marin, Napa, San Francisco, San Mateo, Santa Clara, Solano, Sonoma counties.

Date of Government Version: 09/30/2004
Date Data Arrived at EDR: 10/20/2004
Date Made Active in Reports: 11/19/2004
Number of Days to Update: 30

Source: California Regional Water Quality Control Board San Francisco Bay Region (2)
Telephone: 510-622-2433
Last EDR Contact: 09/19/2011
Next Scheduled EDR Contact: 01/02/2012
Data Release Frequency: No Update Planned

LUST REG 6L: Leaking Underground Storage Tank Case Listing
For more current information, please refer to the State Water Resources Control Board's LUST database.

Date of Government Version: 09/09/2003
Date Data Arrived at EDR: 09/10/2003
Date Made Active in Reports: 10/07/2003
Number of Days to Update: 27

Source: California Regional Water Quality Control Board Lahontan Region (6)
Telephone: 530-542-5572
Last EDR Contact: 09/12/2011
Next Scheduled EDR Contact: 12/26/2011
Data Release Frequency: No Update Planned

LUST: Leaking Underground Fuel Tank Report (GEOTRACKER)
Leaking Underground Storage Tank (LUST) Sites included in GeoTracker. GeoTracker is the Water Boards data management system for sites that impact, or have the potential to impact, water quality in California, with emphasis on groundwater.

Date of Government Version: 06/05/2023
Date Data Arrived at EDR: 06/05/2023
Date Made Active in Reports: 08/28/2023
Number of Days to Update: 84

Source: State Water Resources Control Board
Telephone: see region list
Last EDR Contact: 06/05/2023
Next Scheduled EDR Contact: 09/18/2023
Data Release Frequency: Quarterly

LUST REG 9: Leaking Underground Storage Tank Report
Orange, Riverside, San Diego counties. For more current information, please refer to the State Water Resources Control Board's LUST database.

Date of Government Version: 03/01/2001
Date Data Arrived at EDR: 04/23/2001
Date Made Active in Reports: 05/21/2001
Number of Days to Update: 28

Source: California Regional Water Quality Control Board San Diego Region (9)
Telephone: 858-637-5595
Last EDR Contact: 09/26/2011
Next Scheduled EDR Contact: 01/09/2012
Data Release Frequency: No Update Planned

LUST REG 6V: Leaking Underground Storage Tank Case Listing
Leaking Underground Storage Tank locations. Inyo, Kern, Los Angeles, Mono, San Bernardino counties.

Date of Government Version: 06/07/2005
Date Data Arrived at EDR: 06/07/2005
Date Made Active in Reports: 06/29/2005
Number of Days to Update: 22

Source: California Regional Water Quality Control Board Victorville Branch Office (6)
Telephone: 760-241-7365
Last EDR Contact: 09/12/2011
Next Scheduled EDR Contact: 12/26/2011
Data Release Frequency: No Update Planned

LUST REG 1: Active Toxic Site Investigation
Del Norte, Humboldt, Lake, Mendocino, Modoc, Siskiyou, Sonoma, Trinity counties. For more current information, please refer to the State Water Resources Control Board's LUST database.

Date of Government Version: 02/01/2001
Date Data Arrived at EDR: 02/28/2001
Date Made Active in Reports: 03/29/2001
Number of Days to Update: 29

Source: California Regional Water Quality Control Board North Coast (1)
Telephone: 707-570-3769
Last EDR Contact: 08/01/2011
Next Scheduled EDR Contact: 11/14/2011
Data Release Frequency: No Update Planned

LUST REG 5: Leaking Underground Storage Tank Database
Leaking Underground Storage Tank locations. Alameda, Alpine, Amador, Butte, Colusa, Contra Costa, Calveras, El Dorado, Fresno, Glenn, Kern, Kings, Lake, Lassen, Madera, Mariposa, Merced, Modoc, Napa, Nevada, Placer, Plumas, Sacramento, San Joaquin, Shasta, Solano, Stanislaus, Sutter, Tehama, Tulare, Tuolumne, Yolo, Yuba counties.

Date of Government Version: 07/01/2008
Date Data Arrived at EDR: 07/22/2008
Date Made Active in Reports: 07/31/2008
Number of Days to Update: 9

Source: California Regional Water Quality Control Board Central Valley Region (5)
Telephone: 916-464-4834
Last EDR Contact: 07/01/2011
Next Scheduled EDR Contact: 10/17/2011
Data Release Frequency: No Update Planned

LUST REG 7: Leaking Underground Storage Tank Case Listing
Leaking Underground Storage Tank locations. Imperial, Riverside, San Diego, Santa Barbara counties.

Date of Government Version: 02/26/2004
Date Data Arrived at EDR: 02/26/2004
Date Made Active in Reports: 03/24/2004
Number of Days to Update: 27

Source: California Regional Water Quality Control Board Colorado River Basin Region (7)
Telephone: 760-776-8943
Last EDR Contact: 08/01/2011
Next Scheduled EDR Contact: 11/14/2011
Data Release Frequency: No Update Planned

LUST REG 8: Leaking Underground Storage Tanks
California Regional Water Quality Control Board Santa Ana Region (8). For more current information, please refer to the State Water Resources Control Board's LUST database.

Date of Government Version: 02/14/2005
Date Data Arrived at EDR: 02/15/2005
Date Made Active in Reports: 03/28/2005
Number of Days to Update: 41

Source: California Regional Water Quality Control Board Santa Ana Region (8)
Telephone: 909-782-4496
Last EDR Contact: 08/15/2011
Next Scheduled EDR Contact: 11/28/2011
Data Release Frequency: No Update Planned

LUST REG 3: Leaking Underground Storage Tank Database
Leaking Underground Storage Tank locations. Monterey, San Benito, San Luis Obispo, Santa Barbara, Santa Cruz counties.

Date of Government Version: 05/19/2003
Date Data Arrived at EDR: 05/19/2003
Date Made Active in Reports: 06/02/2003
Number of Days to Update: 14

Source: California Regional Water Quality Control Board Central Coast Region (3)
Telephone: 805-542-4786
Last EDR Contact: 07/18/2011
Next Scheduled EDR Contact: 10/31/2011
Data Release Frequency: No Update Planned

INDIAN LUST R7: Leaking Underground Storage Tanks on Indian Land
LUSTs on Indian land in Iowa, Kansas, and Nebraska

Date of Government Version: 04/25/2023
Date Data Arrived at EDR: 05/09/2023
Date Made Active in Reports: 07/14/2023
Number of Days to Update: 66

Source: EPA Region 7
Telephone: 913-551-7003
Last EDR Contact: 07/17/2023
Next Scheduled EDR Contact: 10/30/2023
Data Release Frequency: Varies

INDIAN LUST R8: Leaking Underground Storage Tanks on Indian Land
LUSTs on Indian land in Colorado, Montana, North Dakota, South Dakota, Utah and Wyoming.

Date of Government Version: 04/19/2023
Date Data Arrived at EDR: 05/09/2023
Date Made Active in Reports: 07/14/2023
Number of Days to Update: 66

Source: EPA Region 8
Telephone: 303-312-6271
Last EDR Contact: 07/17/2023
Next Scheduled EDR Contact: 10/30/2023
Data Release Frequency: Varies

INDIAN LUST R9: Leaking Underground Storage Tanks on Indian Land
LUSTs on Indian land in Arizona, California, New Mexico and Nevada

Date of Government Version: 04/19/2023
Date Data Arrived at EDR: 05/09/2023
Date Made Active in Reports: 07/14/2023
Number of Days to Update: 66

Source: Environmental Protection Agency
Telephone: 415-972-3372
Last EDR Contact: 07/17/2023
Next Scheduled EDR Contact: 10/30/2023
Data Release Frequency: Varies

INDIAN LUST R5: Leaking Underground Storage Tanks on Indian Land
Leaking underground storage tanks located on Indian Land in Michigan, Minnesota and Wisconsin.

Date of Government Version: 04/14/2023
Date Data Arrived at EDR: 05/09/2023
Date Made Active in Reports: 07/14/2023
Number of Days to Update: 66

Source: EPA, Region 5
Telephone: 312-886-7439
Last EDR Contact: 07/17/2023
Next Scheduled EDR Contact: 10/30/2023
Data Release Frequency: Varies

INDIAN LUST R4: Leaking Underground Storage Tanks on Indian Land
LUSTs on Indian land in Florida, Mississippi and North Carolina.

Date of Government Version: 04/20/2023
Date Data Arrived at EDR: 05/09/2023
Date Made Active in Reports: 07/14/2023
Number of Days to Update: 66

Source: EPA Region 4
Telephone: 404-562-8677
Last EDR Contact: 05/09/2023
Next Scheduled EDR Contact: 10/30/2023
Data Release Frequency: Varies

INDIAN LUST R1: Leaking Underground Storage Tanks on Indian Land
A listing of leaking underground storage tank locations on Indian Land.

Date of Government Version: 04/20/2023
Date Data Arrived at EDR: 05/09/2023
Date Made Active in Reports: 07/14/2023
Number of Days to Update: 66

Source: EPA Region 1
Telephone: 617-918-1313
Last EDR Contact: 07/17/2023
Next Scheduled EDR Contact: 10/30/2023
Data Release Frequency: Varies

INDIAN LUST R6: Leaking Underground Storage Tanks on Indian Land
LUSTs on Indian land in New Mexico and Oklahoma.

Date of Government Version: 04/26/2023
Date Data Arrived at EDR: 05/09/2023
Date Made Active in Reports: 07/14/2023
Number of Days to Update: 66

Source: EPA Region 6
Telephone: 214-665-6597
Last EDR Contact: 07/17/2023
Next Scheduled EDR Contact: 10/30/2023
Data Release Frequency: Varies

INDIAN LUST R10: Leaking Underground Storage Tanks on Indian Land
LUSTs on Indian land in Alaska, Idaho, Oregon and Washington.

Date of Government Version: 04/20/2023
Date Data Arrived at EDR: 05/09/2023
Date Made Active in Reports: 07/14/2023
Number of Days to Update: 66

Source: EPA Region 10
Telephone: 206-553-2857
Last EDR Contact: 07/17/2023
Next Scheduled EDR Contact: 10/30/2023
Data Release Frequency: Varies

CPS-SLIC: Statewide SLIC Cases (GEOTRACKER)
Cleanup Program Sites (CPS; also known as Site Cleanups [SC] and formerly known as Spills, Leaks, Investigations, and Cleanups [SLIC] sites) included in GeoTracker. GeoTracker is the Water Boards data management system for sites that impact, or have the potential to impact, water quality in California, with emphasis on groundwater.

Date of Government Version: 06/05/2023
Date Data Arrived at EDR: 06/05/2023
Date Made Active in Reports: 08/28/2023
Number of Days to Update: 84

Source: State Water Resources Control Board
Telephone: 866-480-1028
Last EDR Contact: 06/05/2023
Next Scheduled EDR Contact: 09/18/2023
Data Release Frequency: Varies

SLIC REG 1: Active Toxic Site Investigations
The SLIC (Spills, Leaks, Investigations and Cleanup) program is designed to protect and restore water quality from spills, leaks, and similar discharges.

Date of Government Version: 04/03/2003
Date Data Arrived at EDR: 04/07/2003
Date Made Active in Reports: 04/25/2003
Number of Days to Update: 18

Source: California Regional Water Quality Control Board, North Coast Region (1)
Telephone: 707-576-2220
Last EDR Contact: 08/01/2011
Next Scheduled EDR Contact: 11/14/2011
Data Release Frequency: No Update Planned

SLIC REG 2: Spills, Leaks, Investigation & Cleanup Cost Recovery Listing
The SLIC (Spills, Leaks, Investigations and Cleanup) program is designed to protect and restore water quality from spills, leaks, and similar discharges.

Date of Government Version: 09/30/2004
Date Data Arrived at EDR: 10/20/2004
Date Made Active in Reports: 11/19/2004
Number of Days to Update: 30

Source: Regional Water Quality Control Board San Francisco Bay Region (2)
Telephone: 510-286-0457
Last EDR Contact: 09/19/2011
Next Scheduled EDR Contact: 01/02/2012
Data Release Frequency: No Update Planned

SLIC REG 3: Spills, Leaks, Investigation & Cleanup Cost Recovery Listing
The SLIC (Spills, Leaks, Investigations and Cleanup) program is designed to protect and restore water quality from spills, leaks, and similar discharges.

Date of Government Version: 05/18/2006
Date Data Arrived at EDR: 05/18/2006
Date Made Active in Reports: 06/15/2006
Number of Days to Update: 28

Source: California Regional Water Quality Control Board Central Coast Region (3)
Telephone: 805-549-3147
Last EDR Contact: 07/18/2011
Next Scheduled EDR Contact: 10/31/2011
Data Release Frequency: No Update Planned

SLIC REG 4: Spills, Leaks, Investigation & Cleanup Cost Recovery Listing
The SLIC (Spills, Leaks, Investigations and Cleanup) program is designed to protect and restore water quality from spills, leaks, and similar discharges.

Date of Government Version: 11/17/2004
Date Data Arrived at EDR: 11/18/2004
Date Made Active in Reports: 01/04/2005
Number of Days to Update: 47

Source: Region Water Quality Control Board Los Angeles Region (4)
Telephone: 213-576-6600
Last EDR Contact: 07/01/2011
Next Scheduled EDR Contact: 10/17/2011
Data Release Frequency: No Update Planned

SLIC REG 5: Spills, Leaks, Investigation & Cleanup Cost Recovery Listing
The SLIC (Spills, Leaks, Investigations and Cleanup) program is designed to protect and restore water quality from spills, leaks, and similar discharges.

Date of Government Version: 04/01/2005
Date Data Arrived at EDR: 04/05/2005
Date Made Active in Reports: 04/21/2005
Number of Days to Update: 16

Source: Regional Water Quality Control Board Central Valley Region (5)
Telephone: 916-464-3291
Last EDR Contact: 09/12/2011
Next Scheduled EDR Contact: 12/26/2011
Data Release Frequency: No Update Planned

SLIC REG 6V: Spills, Leaks, Investigation & Cleanup Cost Recovery Listing
The SLIC (Spills, Leaks, Investigations and Cleanup) program is designed to protect and restore water quality from spills, leaks, and similar discharges.

Date of Government Version: 05/24/2005
Date Data Arrived at EDR: 05/25/2005
Date Made Active in Reports: 06/16/2005
Number of Days to Update: 22

Source: Regional Water Quality Control Board, Victorville Branch
Telephone: 619-241-6583
Last EDR Contact: 08/15/2011
Next Scheduled EDR Contact: 11/28/2011
Data Release Frequency: No Update Planned

SLIC REG 6L: SLIC Sites
The SLIC (Spills, Leaks, Investigations and Cleanup) program is designed to protect and restore water quality from spills, leaks, and similar discharges.

Date of Government Version: 09/07/2004
Date Data Arrived at EDR: 09/07/2004
Date Made Active in Reports: 10/12/2004
Number of Days to Update: 35

Source: California Regional Water Quality Control Board, Lahontan Region
Telephone: 530-542-5574
Last EDR Contact: 08/15/2011
Next Scheduled EDR Contact: 11/28/2011
Data Release Frequency: No Update Planned

SLIC REG 7: SLIC List
The SLIC (Spills, Leaks, Investigations and Cleanup) program is designed to protect and restore water quality from spills, leaks, and similar discharges.

Date of Government Version: 11/24/2004
Date Data Arrived at EDR: 11/29/2004
Date Made Active in Reports: 01/04/2005
Number of Days to Update: 36

Source: California Regional Quality Control Board, Colorado River Basin Region
Telephone: 760-346-7491
Last EDR Contact: 08/01/2011
Next Scheduled EDR Contact: 11/14/2011
Data Release Frequency: No Update Planned

SLIC REG 8: Spills, Leaks, Investigation & Cleanup Cost Recovery Listing
The SLIC (Spills, Leaks, Investigations and Cleanup) program is designed to protect and restore water quality from spills, leaks, and similar discharges.

Date of Government Version: 04/03/2008
Date Data Arrived at EDR: 04/03/2008
Date Made Active in Reports: 04/14/2008
Number of Days to Update: 11

Source: California Region Water Quality Control Board Santa Ana Region (8)
Telephone: 951-782-3298
Last EDR Contact: 09/12/2011
Next Scheduled EDR Contact: 12/26/2011
Data Release Frequency: No Update Planned

SLIC REG 9: Spills, Leaks, Investigation & Cleanup Cost Recovery Listing
The SLIC (Spills, Leaks, Investigations and Cleanup) program is designed to protect and restore water quality from spills, leaks, and similar discharges.

Date of Government Version: 09/10/2007
Date Data Arrived at EDR: 09/11/2007
Date Made Active in Reports: 09/28/2007
Number of Days to Update: 17

Source: California Regional Water Quality Control Board San Diego Region (9)
Telephone: 858-467-2980
Last EDR Contact: 08/08/2011
Next Scheduled EDR Contact: 11/21/2011
Data Release Frequency: No Update Planned

Lists of state and tribal registered storage tanks

FEMA UST: Underground Storage Tank Listing
A listing of all FEMA owned underground storage tanks.

Date of Government Version: 03/08/2023
Date Data Arrived at EDR: 03/09/2023
Date Made Active in Reports: 05/30/2023
Number of Days to Update: 82

Source: FEMA
Telephone: 202-646-5797
Last EDR Contact: 06/27/2023
Next Scheduled EDR Contact: 10/16/2023
Data Release Frequency: Varies

UST: Active UST Facilities
Active UST facilities gathered from the local regulatory agencies

Date of Government Version: 06/05/2023
Date Data Arrived at EDR: 06/05/2023
Date Made Active in Reports: 08/28/2023
Number of Days to Update: 84

Source: SWRCB
Telephone: 916-341-5851
Last EDR Contact: 06/05/2023
Next Scheduled EDR Contact: 09/18/2023
Data Release Frequency: Semi-Annually

UST CLOSURE: Proposed Closure of Underground Storage Tank (UST) Cases

UST cases that are being considered for closure by either the State Water Resources Control Board or the Executive Director have been posted for a 60-day public comment period. UST Case Closures being proposed for consideration by the State Water Resources Control Board. These are primarily UST cases that meet closure criteria under the decisional framework in State Water Board Resolution No. 92-49 and other Board orders. UST Case Closures proposed for consideration by the Executive Director pursuant to State Water Board Resolution No. 2012-0061. These are cases that meet the criteria of the Low-Threat UST Case Closure Policy. UST Case Closure Review Denials and Approved Orders.

Date of Government Version: 05/31/2023
Date Data Arrived at EDR: 06/02/2023
Date Made Active in Reports: 08/23/2023
Number of Days to Update: 82

Source: State Water Resources Control Board
Telephone: 916-327-7844
Last EDR Contact: 06/02/2023
Next Scheduled EDR Contact: 09/18/2023
Data Release Frequency: Varies

MILITARY UST SITES: Military UST Sites (GEOTRACKER)

Military ust sites

Date of Government Version: 06/05/2023
Date Data Arrived at EDR: 06/05/2023
Date Made Active in Reports: 08/28/2023
Number of Days to Update: 84

Source: State Water Resources Control Board
Telephone: 866-480-1028
Last EDR Contact: 06/05/2023
Next Scheduled EDR Contact: 09/18/2023
Data Release Frequency: Varies

AST: Aboveground Petroleum Storage Tank Facilities

A listing of aboveground storage tank petroleum storage tank locations.

Date of Government Version: 07/06/2016
Date Data Arrived at EDR: 07/12/2016
Date Made Active in Reports: 09/19/2016
Number of Days to Update: 69

Source: California Environmental Protection Agency
Telephone: 916-327-5092
Last EDR Contact: 06/06/2023
Next Scheduled EDR Contact: 09/25/2023
Data Release Frequency: Varies

INDIAN UST R6: Underground Storage Tanks on Indian Land

The Indian Underground Storage Tank (UST) database provides information about underground storage tanks on Indian land in EPA Region 6 (Louisiana, Arkansas, Oklahoma, New Mexico, Texas and 65 Tribes).

Date of Government Version: 04/26/2023
Date Data Arrived at EDR: 05/09/2023
Date Made Active in Reports: 07/14/2023
Number of Days to Update: 66

Source: EPA Region 6
Telephone: 214-665-7591
Last EDR Contact: 07/17/2023
Next Scheduled EDR Contact: 10/30/2023
Data Release Frequency: Varies

INDIAN UST R5: Underground Storage Tanks on Indian Land

The Indian Underground Storage Tank (UST) database provides information about underground storage tanks on Indian land in EPA Region 5 (Michigan, Minnesota and Wisconsin and Tribal Nations).

Date of Government Version: 04/14/2023
Date Data Arrived at EDR: 05/09/2023
Date Made Active in Reports: 07/14/2023
Number of Days to Update: 66

Source: EPA Region 5
Telephone: 312-886-6136
Last EDR Contact: 07/17/2023
Next Scheduled EDR Contact: 10/30/2023
Data Release Frequency: Varies

INDIAN UST R10: Underground Storage Tanks on Indian Land

The Indian Underground Storage Tank (UST) database provides information about underground storage tanks on Indian land in EPA Region 10 (Alaska, Idaho, Oregon, Washington, and Tribal Nations).

Date of Government Version: 04/20/2023
Date Data Arrived at EDR: 05/09/2023
Date Made Active in Reports: 07/14/2023
Number of Days to Update: 66

Source: EPA Region 10
Telephone: 206-553-2857
Last EDR Contact: 07/17/2023
Next Scheduled EDR Contact: 10/30/2023
Data Release Frequency: Varies

INDIAN UST R4: Underground Storage Tanks on Indian Land

The Indian Underground Storage Tank (UST) database provides information about underground storage tanks on Indian land in EPA Region 4 (Alabama, Florida, Georgia, Kentucky, Mississippi, North Carolina, South Carolina, Tennessee and Tribal Nations)

Date of Government Version: 04/20/2023
Date Data Arrived at EDR: 05/09/2023
Date Made Active in Reports: 07/14/2023
Number of Days to Update: 66

Source: EPA Region 4
Telephone: 404-562-9424
Last EDR Contact: 07/17/2023
Next Scheduled EDR Contact: 10/30/2023
Data Release Frequency: Varies

INDIAN UST R1: Underground Storage Tanks on Indian Land

The Indian Underground Storage Tank (UST) database provides information about underground storage tanks on Indian land in EPA Region 1 (Connecticut, Maine, Massachusetts, New Hampshire, Rhode Island, Vermont and ten Tribal Nations).

Date of Government Version: 04/20/2023
Date Data Arrived at EDR: 05/09/2023
Date Made Active in Reports: 07/14/2023
Number of Days to Update: 66

Source: EPA, Region 1
Telephone: 617-918-1313
Last EDR Contact: 07/17/2023
Next Scheduled EDR Contact: 10/30/2023
Data Release Frequency: Varies

INDIAN UST R7: Underground Storage Tanks on Indian Land

The Indian Underground Storage Tank (UST) database provides information about underground storage tanks on Indian land in EPA Region 7 (Iowa, Kansas, Missouri, Nebraska, and 9 Tribal Nations).

Date of Government Version: 04/25/2023
Date Data Arrived at EDR: 05/09/2023
Date Made Active in Reports: 07/14/2023
Number of Days to Update: 66

Source: EPA Region 7
Telephone: 913-551-7003
Last EDR Contact: 07/17/2023
Next Scheduled EDR Contact: 10/30/2023
Data Release Frequency: Varies

INDIAN UST R8: Underground Storage Tanks on Indian Land

The Indian Underground Storage Tank (UST) database provides information about underground storage tanks on Indian land in EPA Region 8 (Colorado, Montana, North Dakota, South Dakota, Utah, Wyoming and 27 Tribal Nations).

Date of Government Version: 04/20/2023
Date Data Arrived at EDR: 05/09/2023
Date Made Active in Reports: 07/14/2023
Number of Days to Update: 66

Source: EPA Region 8
Telephone: 303-312-6137
Last EDR Contact: 07/17/2023
Next Scheduled EDR Contact: 10/30/2023
Data Release Frequency: Varies

INDIAN UST R9: Underground Storage Tanks on Indian Land

The Indian Underground Storage Tank (UST) database provides information about underground storage tanks on Indian land in EPA Region 9 (Arizona, California, Hawaii, Nevada, the Pacific Islands, and Tribal Nations).

Date of Government Version: 04/19/2023
Date Data Arrived at EDR: 05/09/2023
Date Made Active in Reports: 07/14/2023
Number of Days to Update: 66

Source: EPA Region 9
Telephone: 415-972-3368
Last EDR Contact: 07/17/2023
Next Scheduled EDR Contact: 10/30/2023
Data Release Frequency: Varies

Lists of state and tribal voluntary cleanup sites

INDIAN VCP R1: Voluntary Cleanup Priority Listing

A listing of voluntary cleanup priority sites located on Indian Land located in Region 1.

Date of Government Version: 07/27/2015
Date Data Arrived at EDR: 09/29/2015
Date Made Active in Reports: 02/18/2016
Number of Days to Update: 142

Source: EPA, Region 1
Telephone: 617-918-1102
Last EDR Contact: 06/13/2023
Next Scheduled EDR Contact: 10/02/2023
Data Release Frequency: Varies

VCP: Voluntary Cleanup Program Properties
Contains low threat level properties with either confirmed or unconfirmed releases and the project proponents have request that DTSC oversee investigation and/or cleanup activities and have agreed to provide coverage for DTSC's costs.

Date of Government Version: 04/24/2023
Date Data Arrived at EDR: 04/25/2023
Date Made Active in Reports: 07/13/2023
Number of Days to Update: 79

Source: Department of Toxic Substances Control
Telephone: 916-323-3400
Last EDR Contact: 07/25/2023
Next Scheduled EDR Contact: 11/06/2023
Data Release Frequency: Quarterly

INDIAN VCP R7: Voluntary Cleanup Priority Lisitng
A listing of voluntary cleanup priority sites located on Indian Land located in Region 7.

Date of Government Version: 03/20/2008
Date Data Arrived at EDR: 04/22/2008
Date Made Active in Reports: 05/19/2008
Number of Days to Update: 27

Source: EPA, Region 7
Telephone: 913-551-7365
Last EDR Contact: 07/08/2021
Next Scheduled EDR Contact: 07/20/2009
Data Release Frequency: Varies

Lists of state and tribal brownfield sites

BROWNFIELDS: Considered Brownfieds Sites Listing
A listing of sites the SWRCB considers to be Brownfields since these are sites have come to them through the MOA Process.

Date of Government Version: 03/20/2023
Date Data Arrived at EDR: 03/21/2023
Date Made Active in Reports: 06/06/2023
Number of Days to Update: 77

Source: State Water Resources Control Board
Telephone: 916-323-7905
Last EDR Contact: 06/14/2023
Next Scheduled EDR Contact: 10/02/2023
Data Release Frequency: Quarterly

ADDITIONAL ENVIRONMENTAL RECORDS

Local Brownfield lists

US BROWNFIELDS: A Listing of Brownfields Sites
Brownfields are real property, the expansion, redevelopment, or reuse of which may be complicated by the presence or potential presence of a hazardous substance, pollutant, or contaminant. Cleaning up and reinvesting in these properties takes development pressures off of undeveloped, open land, and both improves and protects the environment. Assessment, Cleanup and Redevelopment Exchange System (ACRES) stores information reported by EPA Brownfields grant recipients on brownfields properties assessed or cleaned up with grant funding as well as information on Targeted Brownfields Assessments performed by EPA Regions. A listing of ACRES Brownfield sites is obtained from Cleanups in My Community. Cleanups in My Community provides information on Brownfields properties for which information is reported back to EPA, as well as areas served by Brownfields grant programs.

Date of Government Version: 04/06/2023
Date Data Arrived at EDR: 04/13/2023
Date Made Active in Reports: 04/19/2023
Number of Days to Update: 6

Source: Environmental Protection Agency
Telephone: 202-566-2777
Last EDR Contact: 08/30/2023
Next Scheduled EDR Contact: 09/25/2023
Data Release Frequency: Semi-Annually

Local Lists of Landfill / Solid Waste Disposal Sites

WMUDS/SWAT: Waste Management Unit Database
Waste Management Unit Database System. WMUDS is used by the State Water Resources Control Board staff and the Regional Water Quality Control Boards for program tracking and inventory of waste management units. WMUDS is composed of the following databases: Facility Information, Scheduled Inspections Information, Waste Management Unit Information, SWAT Program Information, SWAT Report Summary Information, SWAT Report Summary Data, Chapter 15 (formerly Subchapter 15) Information, Chapter 15 Monitoring Parameters, TPCA Program Information, RCRA Program Information, Closure Information, and Interested Parties Information.

Date of Government Version: 04/01/2000
Date Data Arrived at EDR: 04/10/2000
Date Made Active in Reports: 05/10/2000
Number of Days to Update: 30

Source: State Water Resources Control Board
Telephone: 916-227-4448
Last EDR Contact: 07/19/2023
Next Scheduled EDR Contact: 11/06/2023
Data Release Frequency: No Update Planned

SWRCY: Recycler Database
A listing of recycling facilities in California.

Date of Government Version: 06/02/2023
Date Data Arrived at EDR: 06/02/2023
Date Made Active in Reports: 08/23/2023
Number of Days to Update: 82

Source: Department of Conservation
Telephone: 916-323-3836
Last EDR Contact: 06/02/2023
Next Scheduled EDR Contact: 09/18/2023
Data Release Frequency: Quarterly

HAULERS: Registered Waste Tire Haulers Listing
A listing of registered waste tire haulers.

Date of Government Version: 11/16/2022
Date Data Arrived at EDR: 11/22/2022
Date Made Active in Reports: 02/13/2023
Number of Days to Update: 83

Source: Integrated Waste Management Board
Telephone: 916-341-6422
Last EDR Contact: 08/29/2023
Next Scheduled EDR Contact: 11/20/2023
Data Release Frequency: Varies

INDIAN ODI: Report on the Status of Open Dumps on Indian Lands
Location of open dumps on Indian land.

Date of Government Version: 12/31/1998
Date Data Arrived at EDR: 12/03/2007
Date Made Active in Reports: 01/24/2008
Number of Days to Update: 52

Source: Environmental Protection Agency
Telephone: 703-308-8245
Last EDR Contact: 07/19/2023
Next Scheduled EDR Contact: 11/06/2023
Data Release Frequency: Varies

DEBRIS REGION 9: Torres Martinez Reservation Illegal Dump Site Locations
A listing of illegal dump sites location on the Torres Martinez Indian Reservation located in eastern Riverside County and northern Imperial County, California.

Date of Government Version: 01/12/2009
Date Data Arrived at EDR: 05/07/2009
Date Made Active in Reports: 09/21/2009
Number of Days to Update: 137

Source: EPA, Region 9
Telephone: 415-947-4219
Last EDR Contact: 07/11/2023
Next Scheduled EDR Contact: 10/30/2023
Data Release Frequency: No Update Planned

ODI: Open Dump Inventory
An open dump is defined as a disposal facility that does not comply with one or more of the Part 257 or Part 258 Subtitle D Criteria.

Date of Government Version: 06/30/1985
Date Data Arrived at EDR: 08/09/2004
Date Made Active in Reports: 09/17/2004
Number of Days to Update: 39

Source: Environmental Protection Agency
Telephone: 800-424-9346
Last EDR Contact: 06/09/2004
Next Scheduled EDR Contact: N/A
Data Release Frequency: No Update Planned

IHS OPEN DUMPS: Open Dumps on Indian Land
A listing of all open dumps located on Indian Land in the United States.

Date of Government Version: 04/01/2014
Date Data Arrived at EDR: 08/06/2014
Date Made Active in Reports: 01/29/2015
Number of Days to Update: 176

Source: Department of Health & Human Serivces, Indian Health Service
Telephone: 301-443-1452
Last EDR Contact: 07/27/2023
Next Scheduled EDR Contact: 11/13/2023
Data Release Frequency: Varies

Local Lists of Hazardous waste / Contaminated Sites

US HIST CDL: National Clandestine Laboratory Register

A listing of clandestine drug lab locations that have been removed from the DEAs National Clandestine Laboratory Register.

Date of Government Version: 05/22/2023
Date Data Arrived at EDR: 05/23/2023
Date Made Active in Reports: 07/10/2023
Number of Days to Update: 48

Source: Drug Enforcement Administration
Telephone: 202-307-1000
Last EDR Contact: 08/21/2023
Next Scheduled EDR Contact: 12/04/2023
Data Release Frequency: No Update Planned

HIST CAL-SITES: Calsites Database

The Calsites database contains potential or confirmed hazardous substance release properties. In 1996, California EPA reevaluated and significantly reduced the number of sites in the Calsites database. No longer updated by the state agency. It has been replaced by ENVIROSTOR.

Date of Government Version: 08/08/2005
Date Data Arrived at EDR: 08/03/2006
Date Made Active in Reports: 08/24/2006
Number of Days to Update: 21

Source: Department of Toxic Substance Control
Telephone: 916-323-3400
Last EDR Contact: 02/23/2009
Next Scheduled EDR Contact: 05/25/2009
Data Release Frequency: No Update Planned

SCH: School Property Evaluation Program

This category contains proposed and existing school sites that are being evaluated by DTSC for possible hazardous materials contamination. In some cases, these properties may be listed in the CalSites category depending on the level of threat to public health and safety or the environment they pose.

Date of Government Version: 04/24/2023
Date Data Arrived at EDR: 04/25/2023
Date Made Active in Reports: 07/13/2023
Number of Days to Update: 79

Source: Department of Toxic Substances Control
Telephone: 916-323-3400
Last EDR Contact: 07/25/2023
Next Scheduled EDR Contact: 11/06/2023
Data Release Frequency: Quarterly

CDL: Clandestine Drug Labs

A listing of drug lab locations. Listing of a location in this database does not indicate that any illegal drug lab materials were or were not present there, and does not constitute a determination that the location either requires or does not require additional cleanup work.

Date of Government Version: 12/31/2020
Date Data Arrived at EDR: 11/30/2022
Date Made Active in Reports: 02/09/2023
Number of Days to Update: 71

Source: Department of Toxic Substances Control
Telephone: 916-255-6504
Last EDR Contact: 08/18/2023
Next Scheduled EDR Contact: 11/13/2023
Data Release Frequency: Varies

CERS HAZ WASTE: California Environmental Reporting System Hazardous Waste

List of sites in the California Environmental Protection Agency (CalEPA) Regulated Site Portal which fall under the Hazardous Chemical Management, Hazardous Waste Onsite Treatment, Household Hazardous Waste Collection, Hazardous Waste Generator, and RCRA LQ HW Generator programs.

Date of Government Version: 04/17/2023
Date Data Arrived at EDR: 04/18/2023
Date Made Active in Reports: 07/11/2023
Number of Days to Update: 84

Source: CalEPA
Telephone: 916-323-2514
Last EDR Contact: 07/18/2023
Next Scheduled EDR Contact: 10/30/2023
Data Release Frequency: Quarterly

TOXIC PITS: Toxic Pits Cleanup Act Sites

Toxic PITS Cleanup Act Sites. TOXIC PITS identifies sites suspected of containing hazardous substances where cleanup has not yet been completed.

Date of Government Version: 07/01/1995
Date Data Arrived at EDR: 08/30/1995
Date Made Active in Reports: 09/26/1995
Number of Days to Update: 27

Source: State Water Resources Control Board
Telephone: 916-227-4364
Last EDR Contact: 01/26/2009
Next Scheduled EDR Contact: 04/27/2009
Data Release Frequency: No Update Planned

US CDL: Clandestine Drug Labs

A listing of clandestine drug lab locations. The U.S. Department of Justice ("the Department") provides this web site as a public service. It contains addresses of some locations where law enforcement agencies reported they found chemicals or other items that indicated the presence of either clandestine drug laboratories or dumpsites. In most cases, the source of the entries is not the Department, and the Department has not verified the entry and does not guarantee its accuracy. Members of the public must verify the accuracy of all entries by, for example, contacting local law enforcement and local health departments.

Date of Government Version: 05/22/2023
Date Data Arrived at EDR: 05/23/2023
Date Made Active in Reports: 07/10/2023
Number of Days to Update: 48

Source: Drug Enforcement Administration
Telephone: 202-307-1000
Last EDR Contact: 08/21/2023
Next Scheduled EDR Contact: 12/04/2023
Data Release Frequency: Quarterly

Local Lists of Registered Storage Tanks

SWEEPS UST: SWEEPS UST Listing

Statewide Environmental Evaluation and Planning System. This underground storage tank listing was updated and maintained by a company contacted by the SWRCB in the early 1990's. The listing is no longer updated or maintained. The local agency is the contact for more information on a site on the SWEEPS list.

Date of Government Version: 06/01/1994
Date Data Arrived at EDR: 07/07/2005
Date Made Active in Reports: 08/11/2005
Number of Days to Update: 35

Source: State Water Resources Control Board
Telephone: N/A
Last EDR Contact: 06/03/2005
Next Scheduled EDR Contact: N/A
Data Release Frequency: No Update Planned

HIST UST: Hazardous Substance Storage Container Database

The Hazardous Substance Storage Container Database is a historical listing of UST sites. Refer to local/county source for current data.

Date of Government Version: 10/15/1990
Date Data Arrived at EDR: 01/25/1991
Date Made Active in Reports: 02/12/1991
Number of Days to Update: 18

Source: State Water Resources Control Board
Telephone: 916-341-5851
Last EDR Contact: 07/26/2001
Next Scheduled EDR Contact: N/A
Data Release Frequency: No Update Planned

SAN FRANCISCO AST: Aboveground Storage Tank Site Listing

Aboveground storage tank sites

Date of Government Version: 04/28/2023
Date Data Arrived at EDR: 04/28/2023
Date Made Active in Reports: 07/14/2023
Number of Days to Update: 77

Source: San Francisco County Department of Public Health
Telephone: 415-252-3896
Last EDR Contact: 07/26/2023
Next Scheduled EDR Contact: 11/13/2023
Data Release Frequency: Varies

CA FID UST: Facility Inventory Database

The Facility Inventory Database (FID) contains a historical listing of active and inactive underground storage tank locations from the State Water Resource Control Board. Refer to local/county source for current data.

Date of Government Version: 10/31/1994
Date Data Arrived at EDR: 09/05/1995
Date Made Active in Reports: 09/29/1995
Number of Days to Update: 24

Source: California Environmental Protection Agency
Telephone: 916-341-5851
Last EDR Contact: 12/28/1998
Next Scheduled EDR Contact: N/A
Data Release Frequency: No Update Planned

CERS TANKS: California Environmental Reporting System (CERS) Tanks
List of sites in the California Environmental Protection Agency (CalEPA) Regulated Site Portal which fall under the Aboveground Petroleum Storage and Underground Storage Tank regulatory programs.

Date of Government Version: 04/17/2023
Date Data Arrived at EDR: 04/18/2023
Date Made Active in Reports: 07/06/2023
Number of Days to Update: 79

Source: California Environmental Protection Agency
Telephone: 916-323-2514
Last EDR Contact: 07/18/2023
Next Scheduled EDR Contact: 10/30/2023
Data Release Frequency: Quarterly

Local Land Records

LIENS: Environmental Liens Listing
A listing of property locations with environmental liens for California where DTSC is a lien holder.

Date of Government Version: 06/06/2023
Date Data Arrived at EDR: 06/07/2023
Date Made Active in Reports: 08/25/2023
Number of Days to Update: 79

Source: Department of Toxic Substances Control
Telephone: 916-323-3400
Last EDR Contact: 08/22/2023
Next Scheduled EDR Contact: 12/11/2023
Data Release Frequency: Varies

LIENS 2: CERCLA Lien Information
A Federal CERCLA ('Superfund') lien can exist by operation of law at any site or property at which EPA has spent Superfund monies. These monies are spent to investigate and address releases and threatened releases of contamination. CERCLIS provides information as to the identity of these sites and properties.

Date of Government Version: 06/22/2023
Date Data Arrived at EDR: 07/06/2023
Date Made Active in Reports: 07/24/2023
Number of Days to Update: 18

Source: Environmental Protection Agency
Telephone: 202-564-6023
Last EDR Contact: 08/02/2023
Next Scheduled EDR Contact: 10/09/2023
Data Release Frequency: Semi-Annually

DEED: Deed Restriction Listing
Site Mitigation and Brownfields Reuse Program Facility Sites with Deed Restrictions & Hazardous Waste Management Program Facility Sites with Deed / Land Use Restriction. The DTSC Site Mitigation and Brownfields Reuse Program (SMBRP) list includes sites cleaned up under the program's oversight and generally does not include current or former hazardous waste facilities that required a hazardous waste facility permit. The list represents deed restrictions that are active. Some sites have multiple deed restrictions. The DTSC Hazardous Waste Management Program (HWMP) has developed a list of current or former hazardous waste facilities that have a recorded land use restriction at the local county recorder's office. The land use restrictions on this list were required by the DTSC HWMP as a result of the presence of hazardous substances that remain on site after the facility (or part of the facility) has been closed or cleaned up. The types of land use restriction include deed notice, deed restriction, or a land use restriction that binds current and future owners.

Date of Government Version: 05/25/2023
Date Data Arrived at EDR: 05/25/2023
Date Made Active in Reports: 08/14/2023
Number of Days to Update: 81

Source: DTSC and SWRCB
Telephone: 916-323-3400
Last EDR Contact: 08/29/2023
Next Scheduled EDR Contact: 12/11/2023
Data Release Frequency: Semi-Annually

Records of Emergency Release Reports

HMIRS: Hazardous Materials Information Reporting System
Hazardous Materials Incident Report System. HMIRS contains hazardous material spill incidents reported to DOT.

Date of Government Version: 03/19/2023
Date Data Arrived at EDR: 03/21/2023
Date Made Active in Reports: 05/30/2023
Number of Days to Update: 70

Source: U.S. Department of Transportation
Telephone: 202-366-4555
Last EDR Contact: 06/20/2023
Next Scheduled EDR Contact: 10/02/2023
Data Release Frequency: Quarterly

CHMIRS: California Hazardous Material Incident Report System

California Hazardous Material Incident Reporting System. CHMIRS contains information on reported hazardous material incidents (accidental releases or spills).

Date of Government Version: 04/15/2023
Date Data Arrived at EDR: 04/28/2023
Date Made Active in Reports: 07/14/2023
Number of Days to Update: 77

Source: Office of Emergency Services
Telephone: 916-845-8400
Last EDR Contact: 07/18/2023
Next Scheduled EDR Contact: 10/30/2023
Data Release Frequency: Semi-Annually

LDS: Land Disposal Sites Listing (GEOTRACKER)

Land Disposal sites (Landfills) included in GeoTracker. GeoTracker is the Water Boards data management system for sites that impact, or have the potential to impact, water quality in California, with emphasis on groundwater.

Date of Government Version: 06/05/2023
Date Data Arrived at EDR: 06/05/2023
Date Made Active in Reports: 08/25/2023
Number of Days to Update: 81

Source: State Water Qualilty Control Board
Telephone: 866-480-1028
Last EDR Contact: 06/05/2023
Next Scheduled EDR Contact: 09/18/2023
Data Release Frequency: Quarterly

MCS: Military Cleanup Sites Listing (GEOTRACKER)

Military sites (consisting of: Military UST sites; Military Privatized sites; and Military Cleanup sites [formerly known as DoD non UST]) included in GeoTracker. GeoTracker is the Water Boards data management system for sites that impact, or have the potential to impact, water quality in California, with emphasis on groundwater.

Date of Government Version: 06/05/2023
Date Data Arrived at EDR: 06/05/2023
Date Made Active in Reports: 08/25/2023
Number of Days to Update: 81

Source: State Water Resources Control Board
Telephone: 866-480-1028
Last EDR Contact: 06/05/2023
Next Scheduled EDR Contact: 09/18/2023
Data Release Frequency: Quarterly

SPILLS 90: SPILLS90 data from FirstSearch

Spills 90 includes those spill and release records available exclusively from FirstSearch databases. Typically, they may include chemical, oil and/or hazardous substance spills recorded after 1990. Duplicate records that are already included in EDR incident and release records are not included in Spills 90.

Date of Government Version: 06/06/2012
Date Data Arrived at EDR: 01/03/2013
Date Made Active in Reports: 02/22/2013
Number of Days to Update: 50

Source: FirstSearch
Telephone: N/A
Last EDR Contact: 01/03/2013
Next Scheduled EDR Contact: N/A
Data Release Frequency: No Update Planned

Other Ascertainable Records

RCRA NonGen / NLR: RCRA - Non Generators / No Longer Regulated

RCRAInfo is EPA's comprehensive information system, providing access to data supporting the Resource Conservation and Recovery Act (RCRA) of 1976 and the Hazardous and Solid Waste Amendments (HSWA) of 1984. The database includes selective information on sites which generate, transport, store, treat and/or dispose of hazardous waste as defined by the Resource Conservation and Recovery Act (RCRA). Non-Generators do not presently generate hazardous waste.

Date of Government Version: 07/24/2023
Date Data Arrived at EDR: 07/31/2023
Date Made Active in Reports: 08/14/2023
Number of Days to Update: 14

Source: Environmental Protection Agency
Telephone: (415) 495-8895
Last EDR Contact: 07/31/2023
Next Scheduled EDR Contact: 10/02/2023
Data Release Frequency: Quarterly

FUDS: Formerly Used Defense Sites

The listing includes locations of Formerly Used Defense Sites properties where the US Army Corps of Engineers is actively working or will take necessary cleanup actions.

Date of Government Version: 05/08/2023
Date Data Arrived at EDR: 05/16/2023
Date Made Active in Reports: 07/10/2023
Number of Days to Update: 55

Source: U.S. Army Corps of Engineers
Telephone: 202-528-4285
Last EDR Contact: 08/15/2023
Next Scheduled EDR Contact: 11/27/2023
Data Release Frequency: Varies

DOD: Department of Defense Sites

This data set consists of federally owned or administered lands, administered by the Department of Defense, that have any area equal to or greater than 640 acres of the United States, Puerto Rico, and the U.S. Virgin Islands.

Date of Government Version: 06/07/2021
Date Data Arrived at EDR: 07/13/2021
Date Made Active in Reports: 03/09/2022
Number of Days to Update: 239

Source: USGS
Telephone: 888-275-8747
Last EDR Contact: 07/10/2023
Next Scheduled EDR Contact: 10/23/2023
Data Release Frequency: Varies

FEDLAND: Federal and Indian Lands

Federally and Indian administrated lands of the United States. Lands included are administrated by: Army Corps of Engineers, Bureau of Reclamation, National Wild and Scenic River, National Wildlife Refuge, Public Domain Land, Wilderness, Wilderness Study Area, Wildlife Management Area, Bureau of Indian Affairs, Bureau of Land Management, Department of Justice, Forest Service, Fish and Wildlife Service, National Park Service.

Date of Government Version: 04/02/2018
Date Data Arrived at EDR: 04/11/2018
Date Made Active in Reports: 11/06/2019
Number of Days to Update: 574

Source: U.S. Geological Survey
Telephone: 888-275-8747
Last EDR Contact: 07/05/2023
Next Scheduled EDR Contact: 10/16/2023
Data Release Frequency: N/A

SCRD DRYCLEANERS: State Coalition for Remediation of Drycleaners Listing

The State Coalition for Remediation of Drycleaners was established in 1998, with support from the U.S. EPA Office of Superfund Remediation and Technology Innovation. It is comprised of representatives of states with established drycleaner remediation programs. Currently the member states are Alabama, Connecticut, Florida, Illinois, Kansas, Minnesota, Missouri, North Carolina, Oregon, South Carolina, Tennessee, Texas, and Wisconsin.

Date of Government Version: 07/30/2021
Date Data Arrived at EDR: 02/03/2023
Date Made Active in Reports: 02/10/2023
Number of Days to Update: 7

Source: Environmental Protection Agency
Telephone: 615-532-8599
Last EDR Contact: 08/01/2023
Next Scheduled EDR Contact: 11/20/2023
Data Release Frequency: Varies

US FIN ASSUR: Financial Assurance Information

All owners and operators of facilities that treat, store, or dispose of hazardous waste are required to provide proof that they will have sufficient funds to pay for the clean up, closure, and post-closure care of their facilities.

Date of Government Version: 06/19/2023
Date Data Arrived at EDR: 06/20/2023
Date Made Active in Reports: 08/14/2023
Number of Days to Update: 55

Source: Environmental Protection Agency
Telephone: 202-566-1917
Last EDR Contact: 06/20/2023
Next Scheduled EDR Contact: 10/02/2023
Data Release Frequency: Quarterly

EPA WATCH LIST: EPA WATCH LIST

EPA maintains a "Watch List" to facilitate dialogue between EPA, state and local environmental agencies on enforcement matters relating to facilities with alleged violations identified as either significant or high priority. Being on the Watch List does not mean that the facility has actually violated the law only that an investigation by EPA or a state or local environmental agency has led those organizations to allege that an unproven violation has in fact occurred. Being on the Watch List does not represent a higher level of concern regarding the alleged violations that were detected, but instead indicates cases requiring additional dialogue between EPA, state and local agencies - primarily because of the length of time the alleged violation has gone unaddressed or unresolved.

Date of Government Version: 08/30/2013
Date Data Arrived at EDR: 03/21/2014
Date Made Active in Reports: 06/17/2014
Number of Days to Update: 88

Source: Environmental Protection Agency
Telephone: 617-520-3000
Last EDR Contact: 07/31/2023
Next Scheduled EDR Contact: 11/13/2023
Data Release Frequency: Quarterly

2020 COR ACTION: 2020 Corrective Action Program List

The EPA has set ambitious goals for the RCRA Corrective Action program by creating the 2020 Corrective Action Universe. This RCRA cleanup baseline includes facilities expected to need corrective action. The 2020 universe contains a wide variety of sites. Some properties are heavily contaminated while others were contaminated but have since been cleaned up. Still others have not been fully investigated yet, and may require little or no remediation. Inclusion in the 2020 Universe does not necessarily imply failure on the part of a facility to meet its RCRA obligations.

Date of Government Version: 09/30/2017
Date Data Arrived at EDR: 05/08/2018
Date Made Active in Reports: 07/20/2018
Number of Days to Update: 73

Source: Environmental Protection Agency
Telephone: 703-308-4044
Last EDR Contact: 08/03/2023
Next Scheduled EDR Contact: 11/13/2023
Data Release Frequency: Varies

TSCA: Toxic Substances Control Act

Toxic Substances Control Act. TSCA identifies manufacturers and importers of chemical substances included on the TSCA Chemical Substance Inventory list. It includes data on the production volume of these substances by plant site.

Date of Government Version: 12/31/2020
Date Data Arrived at EDR: 06/14/2022
Date Made Active in Reports: 03/24/2023
Number of Days to Update: 283

Source: EPA
Telephone: 202-260-5521
Last EDR Contact: 06/16/2023
Next Scheduled EDR Contact: 09/25/2023
Data Release Frequency: Every 4 Years

TRIS: Toxic Chemical Release Inventory System

Toxic Release Inventory System. TRIS identifies facilities which release toxic chemicals to the air, water and land in reportable quantities under SARA Title III Section 313.

Date of Government Version: 12/31/2021
Date Data Arrived at EDR: 02/16/2023
Date Made Active in Reports: 05/02/2023
Number of Days to Update: 75

Source: EPA
Telephone: 202-566-0250
Last EDR Contact: 08/18/2023
Next Scheduled EDR Contact: 11/27/2023
Data Release Frequency: Annually

SSTS: Section 7 Tracking Systems

Section 7 of the Federal Insecticide, Fungicide and Rodenticide Act, as amended (92 Stat. 829) requires all registered pesticide-producing establishments to submit a report to the Environmental Protection Agency by March 1st each year. Each establishment must report the types and amounts of pesticides, active ingredients and devices being produced, and those having been produced and sold or distributed in the past year.

Date of Government Version: 04/17/2023
Date Data Arrived at EDR: 04/18/2023
Date Made Active in Reports: 07/10/2023
Number of Days to Update: 83

Source: EPA
Telephone: 202-564-4203
Last EDR Contact: 07/18/2023
Next Scheduled EDR Contact: 10/30/2023
Data Release Frequency: Annually

ROD: Records Of Decision

Record of Decision. ROD documents mandate a permanent remedy at an NPL (Superfund) site containing technical and health information to aid in the cleanup.

Date of Government Version: 06/22/2023
Date Data Arrived at EDR: 07/06/2023
Date Made Active in Reports: 07/24/2023
Number of Days to Update: 18

Source: EPA
Telephone: 703-416-0223
Last EDR Contact: 08/02/2023
Next Scheduled EDR Contact: 09/11/2023
Data Release Frequency: Annually

RMP: Risk Management Plans

When Congress passed the Clean Air Act Amendments of 1990, it required EPA to publish regulations and guidance for chemical accident prevention at facilities using extremely hazardous substances. The Risk Management Program Rule (RMP Rule) was written to implement Section 112(r) of these amendments. The rule, which built upon existing industry codes and standards, requires companies of all sizes that use certain flammable and toxic substances to develop a Risk Management Program, which includes a(n): Hazard assessment that details the potential effects of an accidental release, an accident history of the last five years, and an evaluation of worst-case and alternative accidental releases; Prevention program that includes safety precautions and maintenance, monitoring, and employee training measures; and Emergency response program that spells out emergency health care, employee training measures and procedures for informing the public and response agencies (e.g the fire department) should an accident occur.

Date of Government Version: 04/27/2022
Date Data Arrived at EDR: 05/04/2022
Date Made Active in Reports: 05/10/2022
Number of Days to Update: 6

Source: Environmental Protection Agency
Telephone: 202-564-8600
Last EDR Contact: 06/12/2023
Next Scheduled EDR Contact: 10/30/2023
Data Release Frequency: Varies

RAATS: RCRA Administrative Action Tracking System

RCRA Administration Action Tracking System. RAATS contains records based on enforcement actions issued under RCRA pertaining to major violators and includes administrative and civil actions brought by the EPA. For administration actions after September 30, 1995, data entry in the RAATS database was discontinued. EPA will retain a copy of the database for historical records. It was necessary to terminate RAATS because a decrease in agency resources made it impossible to continue to update the information contained in the database.

Date of Government Version: 04/17/1995
Date Data Arrived at EDR: 07/03/1995
Date Made Active in Reports: 08/07/1995
Number of Days to Update: 35

Source: EPA
Telephone: 202-564-4104
Last EDR Contact: 06/02/2008
Next Scheduled EDR Contact: 09/01/2008
Data Release Frequency: No Update Planned

PRP: Potentially Responsible Parties

A listing of verified Potentially Responsible Parties

Date of Government Version: 06/22/2023
Date Data Arrived at EDR: 07/06/2023
Date Made Active in Reports: 07/24/2023
Number of Days to Update: 18

Source: EPA
Telephone: 202-564-6023
Last EDR Contact: 08/02/2023
Next Scheduled EDR Contact: 11/13/2023
Data Release Frequency: Quarterly

PADS: PCB Activity Database System

PCB Activity Database. PADS Identifies generators, transporters, commercial storers and/or brokers and disposers of PCB's who are required to notify the EPA of such activities.

Date of Government Version: 03/20/2023
Date Data Arrived at EDR: 04/04/2023
Date Made Active in Reports: 06/09/2023
Number of Days to Update: 66

Source: EPA
Telephone: 202-566-0500
Last EDR Contact: 07/07/2023
Next Scheduled EDR Contact: 10/16/2023
Data Release Frequency: Annually

ICIS: Integrated Compliance Information System

The Integrated Compliance Information System (ICIS) supports the information needs of the national enforcement and compliance program as well as the unique needs of the National Pollutant Discharge Elimination System (NPDES) program.

Date of Government Version: 11/18/2016
Date Data Arrived at EDR: 11/23/2016
Date Made Active in Reports: 02/10/2017
Number of Days to Update: 79

Source: Environmental Protection Agency
Telephone: 202-564-2501
Last EDR Contact: 06/27/2023
Next Scheduled EDR Contact: 10/16/2023
Data Release Frequency: Quarterly

FTTS: FIFRA/ TSCA Tracking System - FIFRA (Federal Insecticide, Fungicide, & Rodenticide Act)/TSCA (Toxic Substances Control Act)
FTTS tracks administrative cases and pesticide enforcement actions and compliance activities related to FIFRA, TSCA and EPCRA (Emergency Planning and Community Right-to-Know Act). To maintain currency, EDR contacts the Agency on a quarterly basis.

Date of Government Version: 04/09/2009
Date Data Arrived at EDR: 04/16/2009
Date Made Active in Reports: 05/11/2009
Number of Days to Update: 25

Source: EPA/Office of Prevention, Pesticides and Toxic Substances
Telephone: 202-566-1667
Last EDR Contact: 08/18/2017
Next Scheduled EDR Contact: 12/04/2017
Data Release Frequency: No Update Planned

FTTS INSP: FIFRA/ TSCA Tracking System - FIFRA (Federal Insecticide, Fungicide, & Rodenticide Act)/TSCA (Toxic Substances Control Act)
A listing of FIFRA/TSCA Tracking System (FTTS) inspections and enforcements.

Date of Government Version: 04/09/2009
Date Data Arrived at EDR: 04/16/2009
Date Made Active in Reports: 05/11/2009
Number of Days to Update: 25

Source: EPA
Telephone: 202-566-1667
Last EDR Contact: 08/18/2017
Next Scheduled EDR Contact: 12/04/2017
Data Release Frequency: No Update Planned

MLTS: Material Licensing Tracking System
MLTS is maintained by the Nuclear Regulatory Commission and contains a list of approximately 8,100 sites which possess or use radioactive materials and which are subject to NRC licensing requirements. To maintain currency, EDR contacts the Agency on a quarterly basis.

Date of Government Version: 03/15/2023
Date Data Arrived at EDR: 03/21/2023
Date Made Active in Reports: 05/30/2023
Number of Days to Update: 70

Source: Nuclear Regulatory Commission
Telephone: 301-415-7169
Last EDR Contact: 07/12/2023
Next Scheduled EDR Contact: 10/30/2023
Data Release Frequency: Quarterly

COAL ASH DOE: Steam-Electric Plant Operation Data
A listing of power plants that store ash in surface ponds.

Date of Government Version: 12/31/2021
Date Data Arrived at EDR: 04/14/2023
Date Made Active in Reports: 07/10/2023
Number of Days to Update: 87

Source: Department of Energy
Telephone: 202-586-8719
Last EDR Contact: 05/25/2023
Next Scheduled EDR Contact: 09/11/2023
Data Release Frequency: Varies

COAL ASH EPA: Coal Combustion Residues Surface Impoundments List
A listing of coal combustion residues surface impoundments with high hazard potential ratings.

Date of Government Version: 01/12/2017
Date Data Arrived at EDR: 03/05/2019
Date Made Active in Reports: 11/11/2019
Number of Days to Update: 251

Source: Environmental Protection Agency
Telephone: N/A
Last EDR Contact: 08/28/2023
Next Scheduled EDR Contact: 12/11/2023
Data Release Frequency: Varies

PCB TRANSFORMER: PCB Transformer Registration Database
The database of PCB transformer registrations that includes all PCB registration submittals.

Date of Government Version: 09/13/2019
Date Data Arrived at EDR: 11/06/2019
Date Made Active in Reports: 02/10/2020
Number of Days to Update: 96

Source: Environmental Protection Agency
Telephone: 202-566-0517
Last EDR Contact: 08/03/2023
Next Scheduled EDR Contact: 11/13/2023
Data Release Frequency: Varies

RADINFO: Radiation Information Database
The Radiation Information Database (RADINFO) contains information about facilities that are regulated by U.S. Environmental Protection Agency (EPA) regulations for radiation and radioactivity.

Date of Government Version: 07/01/2019
Date Data Arrived at EDR: 07/01/2019
Date Made Active in Reports: 09/23/2019
Number of Days to Update: 84

Source: Environmental Protection Agency
Telephone: 202-343-9775
Last EDR Contact: 06/22/2023
Next Scheduled EDR Contact: 10/09/2023
Data Release Frequency: Quarterly

HIST FTTS: FIFRA/TSCA Tracking System Administrative Case Listing

A complete administrative case listing from the FIFRA/TSCA Tracking System (FTTS) for all ten EPA regions. The information was obtained from the National Compliance Database (NCDB). NCDB supports the implementation of FIFRA (Federal Insecticide, Fungicide, and Rodenticide Act) and TSCA (Toxic Substances Control Act). Some EPA regions are now closing out records. Because of that, and the fact that some EPA regions are not providing EPA Headquarters with updated records, it was decided to create a HIST FTTS database. It included records that may not be included in the newer FTTS database updates. This database is no longer updated.

Date of Government Version: 10/19/2006
Date Data Arrived at EDR: 03/01/2007
Date Made Active in Reports: 04/10/2007
Number of Days to Update: 40

Source: Environmental Protection Agency
Telephone: 202-564-2501
Last EDR Contact: 12/17/2007
Next Scheduled EDR Contact: 03/17/2008
Data Release Frequency: No Update Planned

HIST FTTS INSP: FIFRA/TSCA Tracking System Inspection & Enforcement Case Listing

A complete inspection and enforcement case listing from the FIFRA/TSCA Tracking System (FTTS) for all ten EPA regions. The information was obtained from the National Compliance Database (NCDB). NCDB supports the implementation of FIFRA (Federal Insecticide, Fungicide, and Rodenticide Act) and TSCA (Toxic Substances Control Act). Some EPA regions are now closing out records. Because of that, and the fact that some EPA regions are not providing EPA Headquarters with updated records, it was decided to create a HIST FTTS database. It included records that may not be included in the newer FTTS database updates. This database is no longer updated.

Date of Government Version: 10/19/2006
Date Data Arrived at EDR: 03/01/2007
Date Made Active in Reports: 04/10/2007
Number of Days to Update: 40

Source: Environmental Protection Agency
Telephone: 202-564-2501
Last EDR Contact: 12/17/2008
Next Scheduled EDR Contact: 03/17/2008
Data Release Frequency: No Update Planned

DOT OPS: Incident and Accident Data

Department of Transporation, Office of Pipeline Safety Incident and Accident data.

Date of Government Version: 01/02/2020
Date Data Arrived at EDR: 01/28/2020
Date Made Active in Reports: 04/17/2020
Number of Days to Update: 80

Source: Department of Transporation, Office of Pipeline Safety
Telephone: 202-366-4595
Last EDR Contact: 07/25/2023
Next Scheduled EDR Contact: 11/06/2023
Data Release Frequency: Quarterly

CONSENT: Superfund (CERCLA) Consent Decrees

Major legal settlements that establish responsibility and standards for cleanup at NPL (Superfund) sites. Released periodically by United States District Courts after settlement by parties to litigation matters.

Date of Government Version: 03/31/2023
Date Data Arrived at EDR: 04/20/2023
Date Made Active in Reports: 07/10/2023
Number of Days to Update: 81

Source: Department of Justice, Consent Decree Library
Telephone: Varies
Last EDR Contact: 06/27/2023
Next Scheduled EDR Contact: 10/16/2023
Data Release Frequency: Varies

BRS: Biennial Reporting System

The Biennial Reporting System is a national system administered by the EPA that collects data on the generation and management of hazardous waste. BRS captures detailed data from two groups: Large Quantity Generators (LQG) and Treatment, Storage, and Disposal Facilities.

Date of Government Version: 12/31/2021
Date Data Arrived at EDR: 03/09/2023
Date Made Active in Reports: 03/20/2023
Number of Days to Update: 11

Source: EPA/NTIS
Telephone: 800-424-9346
Last EDR Contact: 07/31/2023
Next Scheduled EDR Contact: 10/02/2023
Data Release Frequency: Biennially

INDIAN RESERV: Indian Reservations

This map layer portrays Indian administered lands of the United States that have any area equal to or greater than 640 acres.

Date of Government Version: 12/31/2014
Date Data Arrived at EDR: 07/14/2015
Date Made Active in Reports: 01/10/2017
Number of Days to Update: 546

Source: USGS
Telephone: 202-208-3710
Last EDR Contact: 07/05/2023
Next Scheduled EDR Contact: 10/16/2023
Data Release Frequency: Semi-Annually

FUSRAP: Formerly Utilized Sites Remedial Action Program

DOE established the Formerly Utilized Sites Remedial Action Program (FUSRAP) in 1974 to remediate sites where radioactive contamination remained from Manhattan Project and early U.S. Atomic Energy Commission (AEC) operations.

Date of Government Version: 03/03/2023
Date Data Arrived at EDR: 03/03/2023
Date Made Active in Reports: 06/09/2023
Number of Days to Update: 98

Source: Department of Energy
Telephone: 202-586-3559
Last EDR Contact: 07/26/2023
Next Scheduled EDR Contact: 11/13/2023
Data Release Frequency: Varies

UMTRA: Uranium Mill Tailings Sites

Uranium ore was mined by private companies for federal government use in national defense programs. When the mills shut down, large piles of the sand-like material (mill tailings) remain after uranium has been extracted from the ore. Levels of human exposure to radioactive materials from the piles are low; however, in some cases tailings were used as construction materials before the potential health hazards of the tailings were recognized.

Date of Government Version: 08/30/2019
Date Data Arrived at EDR: 11/15/2019
Date Made Active in Reports: 01/28/2020
Number of Days to Update: 74

Source: Department of Energy
Telephone: 505-845-0011
Last EDR Contact: 08/10/2023
Next Scheduled EDR Contact: 11/27/2023
Data Release Frequency: Varies

LEAD SMELTER 1: Lead Smelter Sites

A listing of former lead smelter site locations.

Date of Government Version: 06/22/2023
Date Data Arrived at EDR: 07/06/2023
Date Made Active in Reports: 07/24/2023
Number of Days to Update: 18

Source: Environmental Protection Agency
Telephone: 703-603-8787
Last EDR Contact: 08/02/2023
Next Scheduled EDR Contact: 10/09/2023
Data Release Frequency: Varies

LEAD SMELTER 2: Lead Smelter Sites

A list of several hundred sites in the U.S. where secondary lead smelting was done from 1931and 1964. These sites may pose a threat to public health through ingestion or inhalation of contaminated soil or dust

Date of Government Version: 04/05/2001
Date Data Arrived at EDR: 10/27/2010
Date Made Active in Reports: 12/02/2010
Number of Days to Update: 36

Source: American Journal of Public Health
Telephone: 703-305-6451
Last EDR Contact: 12/02/2009
Next Scheduled EDR Contact: N/A
Data Release Frequency: No Update Planned

US AIRS (AFS): Aerometric Information Retrieval System Facility Subsystem (AFS)

The database is a sub-system of Aerometric Information Retrieval System (AIRS). AFS contains compliance data on air pollution point sources regulated by the U.S. EPA and/or state and local air regulatory agencies. This information comes from source reports by various stationary sources of air pollution, such as electric power plants, steel mills, factories, and universities, and provides information about the air pollutants they produce. Action, air program, air program pollutant, and general level plant data. It is used to track emissions and compliance data from industrial plants.

Date of Government Version: 10/12/2016
Date Data Arrived at EDR: 10/26/2016
Date Made Active in Reports: 02/03/2017
Number of Days to Update: 100

Source: EPA
Telephone: 202-564-2496
Last EDR Contact: 09/26/2017
Next Scheduled EDR Contact: 01/08/2018
Data Release Frequency: Annually

US AIRS MINOR: Air Facility System Data
A listing of minor source facilities.

Date of Government Version: 10/12/2016
Date Data Arrived at EDR: 10/26/2016
Date Made Active in Reports: 02/03/2017
Number of Days to Update: 100

Source: EPA
Telephone: 202-564-2496
Last EDR Contact: 09/26/2017
Next Scheduled EDR Contact: 01/08/2018
Data Release Frequency: Annually

US MINES: Mines Master Index File
Contains all mine identification numbers issued for mines active or opened since 1971. The data also includes violation information.

Date of Government Version: 05/01/2023
Date Data Arrived at EDR: 05/24/2023
Date Made Active in Reports: 07/24/2023
Number of Days to Update: 61

Source: Department of Labor, Mine Safety and Health Administration
Telephone: 303-231-5959
Last EDR Contact: 08/22/2023
Next Scheduled EDR Contact: 12/04/2023
Data Release Frequency: Semi-Annually

MINES VIOLATIONS: MSHA Violation Assessment Data
Mines violation and assessment information. Department of Labor, Mine Safety & Health Administration.

Date of Government Version: 04/03/2023
Date Data Arrived at EDR: 04/04/2023
Date Made Active in Reports: 06/09/2023
Number of Days to Update: 66

Source: DOL, Mine Safety & Health Admi
Telephone: 202-693-9424
Last EDR Contact: 07/05/2023
Next Scheduled EDR Contact: 11/20/2023
Data Release Frequency: Quarterly

US MINES 2: Ferrous and Nonferrous Metal Mines Database Listing
This map layer includes ferrous (ferrous metal mines are facilities that extract ferrous metals, such as iron ore or molybdenum) and nonferrous (Nonferrous metal mines are facilities that extract nonferrous metals, such as gold, silver, copper, zinc, and lead) metal mines in the United States.

Date of Government Version: 01/07/2022
Date Data Arrived at EDR: 02/24/2023
Date Made Active in Reports: 05/17/2023
Number of Days to Update: 82

Source: USGS
Telephone: 703-648-7709
Last EDR Contact: 08/24/2023
Next Scheduled EDR Contact: 12/04/2023
Data Release Frequency: Varies

US MINES 3: Active Mines & Mineral Plants Database Listing
Active Mines and Mineral Processing Plant operations for commodities monitored by the Minerals Information Team of the USGS.

Date of Government Version: 04/14/2011
Date Data Arrived at EDR: 06/08/2011
Date Made Active in Reports: 09/13/2011
Number of Days to Update: 97

Source: USGS
Telephone: 703-648-7709
Last EDR Contact: 08/24/2023
Next Scheduled EDR Contact: 12/04/2023
Data Release Frequency: Varies

ABANDONED MINES: Abandoned Mines
An inventory of land and water impacted by past mining (primarily coal mining) is maintained by OSMRE to provide information needed to implement the Surface Mining Control and Reclamation Act of 1977 (SMCRA). The inventory contains information on the location, type, and extent of AML impacts, as well as, information on the cost associated with the reclamation of those problems. The inventory is based upon field surveys by State, Tribal, and OSMRE program officials. It is dynamic to the extent that it is modified as new problems are identified and existing problems are reclaimed.

Date of Government Version: 06/13/2023
Date Data Arrived at EDR: 06/14/2023
Date Made Active in Reports: 08/14/2023
Number of Days to Update: 61

Source: Department of Interior
Telephone: 202-208-2609
Last EDR Contact: 08/29/2023
Next Scheduled EDR Contact: 12/18/2023
Data Release Frequency: Quarterly

FINDS: Facility Index System/Facility Registry System

Facility Index System. FINDS contains both facility information and 'pointers' to other sources that contain more detail. EDR includes the following FINDS databases in this report: PCS (Permit Compliance System), AIRS (Aerometric Information Retrieval System), DOCKET (Enforcement Docket used to manage and track information on civil judicial enforcement cases for all environmental statutes), FURS (Federal Underground Injection Control), C-DOCKET (Criminal Docket System used to track criminal enforcement actions for all environmental statutes), FFIS (Federal Facilities Information System), STATE (State Environmental Laws and Statutes), and PADS (PCB Activity Data System).

Date of Government Version: 05/04/2023
Date Data Arrived at EDR: 05/25/2023
Date Made Active in Reports: 07/24/2023
Number of Days to Update: 60

Source: EPA
Telephone: (415) 947-8000
Last EDR Contact: 08/29/2023
Next Scheduled EDR Contact: 12/11/2023
Data Release Frequency: Quarterly

DOCKET HWC: Hazardous Waste Compliance Docket Listing

A complete list of the Federal Agency Hazardous Waste Compliance Docket Facilities.

Date of Government Version: 05/06/2021
Date Data Arrived at EDR: 05/21/2021
Date Made Active in Reports: 08/11/2021
Number of Days to Update: 82

Source: Environmental Protection Agency
Telephone: 202-564-0527
Last EDR Contact: 08/15/2023
Next Scheduled EDR Contact: 12/04/2023
Data Release Frequency: Varies

ECHO: Enforcement & Compliance History Information

ECHO provides integrated compliance and enforcement information for about 800,000 regulated facilities nationwide.

Date of Government Version: 03/25/2023
Date Data Arrived at EDR: 03/31/2023
Date Made Active in Reports: 06/09/2023
Number of Days to Update: 70

Source: Environmental Protection Agency
Telephone: 202-564-2280
Last EDR Contact: 06/29/2023
Next Scheduled EDR Contact: 10/16/2023
Data Release Frequency: Quarterly

UXO: Unexploded Ordnance Sites

A listing of unexploded ordnance site locations

Date of Government Version: 11/09/2021
Date Data Arrived at EDR: 10/20/2022
Date Made Active in Reports: 01/10/2023
Number of Days to Update: 82

Source: Department of Defense
Telephone: 703-704-1564
Last EDR Contact: 07/06/2023
Next Scheduled EDR Contact: 10/23/2023
Data Release Frequency: Varies

FUELS PROGRAM: EPA Fuels Program Registered Listing

This listing includes facilities that are registered under the Part 80 (Code of Federal Regulations) EPA Fuels Programs. All companies now are required to submit new and updated registrations.

Date of Government Version: 05/15/2023
Date Data Arrived at EDR: 05/17/2023
Date Made Active in Reports: 07/10/2023
Number of Days to Update: 54

Source: EPA
Telephone: 800-385-6164
Last EDR Contact: 08/15/2023
Next Scheduled EDR Contact: 11/27/2023
Data Release Frequency: Quarterly

PFAS NPL: Superfund Sites with PFAS Detections Information

EPA's Office of Land and Emergency Management and EPA Regional Offices maintain data describing what is known about site investigations, contamination, and remedial actions under the Comprehensive Environmental Response, Compensation, and Liability Act (CERCLA) where PFAS is present in the environment.

Date of Government Version: 06/07/2023
Date Data Arrived at EDR: 06/08/2023
Date Made Active in Reports: 06/09/2023
Number of Days to Update: 1

Source: Environmental Protection Agency
Telephone: 703-603-8895
Last EDR Contact: 07/05/2023
Next Scheduled EDR Contact: 10/16/2023
Data Release Frequency: Varies

PFAS FEDERAL SITES: Federal Sites PFAS Information

Several federal entities, such as the federal Superfund program, Department of Defense, National Aeronautics and Space Administration, Department of Transportation, and Department of Energy provided information for sites with known or suspected detections at federal facilities.

Date of Government Version: 03/30/2023
Date Data Arrived at EDR: 03/30/2023
Date Made Active in Reports: 04/07/2023
Number of Days to Update: 8

Source: Environmental Protection Agency
Telephone: 202-272-0167
Last EDR Contact: 07/05/2023
Next Scheduled EDR Contact: 10/16/2023
Data Release Frequency: Varies

PFAS TSCA: PFAS Manufacture and Imports Information

EPA issued the Chemical Data Reporting (CDR) Rule under the Toxic Substances Control Act (TSCA) and requires chemical manufacturers and facilities that manufacture or import chemical substances to report data to EPA. EPA publishes non-confidential business information (non-CBI) and includes descriptive information about each site, corporate parent, production volume, other manufacturing information, and processing and use information.

Date of Government Version: 03/30/2023
Date Data Arrived at EDR: 03/30/2023
Date Made Active in Reports: 06/09/2023
Number of Days to Update: 71

Source: Environmental Protection Agency
Telephone: 202-272-0167
Last EDR Contact: 07/05/2023
Next Scheduled EDR Contact: 10/16/2023
Data Release Frequency: Varies

PFAS RCRA MANIFEST: PFAS Transfers Identified In the RCRA Database Listing

To work around the lack of PFAS waste codes in the RCRA database, EPA developed the PFAS Transfers dataset by mining e-Manifest records containing at least one of these common PFAS keywords: PFAS, PFOA, PFOS, PERFL, AFFF, GENX, GEN-X (plus the VT waste codes). These keywords were searched for in the following text fields: Manifest handling instructions (MANIFEST_HANDLING_INSTR), Non-hazardous waste description (NON_HAZ_WASTE_DESCRIPTION), DOT printed information (DOT_PRINTED_INFORMATION), Waste line handling instructions (WASTE_LINE_HANDLING_INSTR), Waste residue comments (WASTE_RESIDUE_COMMENTS).

Date of Government Version: 03/30/2023
Date Data Arrived at EDR: 03/30/2023
Date Made Active in Reports: 05/02/2023
Number of Days to Update: 33

Source: Environmental Protection Agency
Telephone: 202-272-0167
Last EDR Contact: 07/05/2023
Next Scheduled EDR Contact: 10/16/2023
Data Release Frequency: Varies

PFAS ATSDR: PFAS Contamination Site Location Listing

PFAS contamination site locations from the Department of Health & Human Services, Center for Disease Control & Prevention. ATSDR is involved at a number of PFAS-related sites, either directly or through assisting state and federal partners. As of now, most sites are related to drinking water contamination connected with PFAS production facilities or fire training areas where aqueous film-forming firefighting foam (AFFF) was regularly used.

Date of Government Version: 06/24/2020
Date Data Arrived at EDR: 03/17/2021
Date Made Active in Reports: 11/08/2022
Number of Days to Update: 601

Source: Department of Health & Human Services
Telephone: 202-741-5770
Last EDR Contact: 07/19/2023
Next Scheduled EDR Contact: 11/06/2023
Data Release Frequency: Varies

PFAS WQP: Ambient Environmental Sampling for PFAS

The Water Quality Portal (WQP) is a part of a modernized repository storing ambient sampling data for all environmental media and tissue samples. A wide range of federal, state, tribal and local governments, academic and non-governmental organizations and individuals submit project details and sampling results to this public repository. The information is commonly used for research and assessments of environmental quality.

Date of Government Version: 03/30/2023
Date Data Arrived at EDR: 03/30/2023
Date Made Active in Reports: 05/02/2023
Number of Days to Update: 33

Source: Environmental Protection Agency
Telephone: 202-272-0167
Last EDR Contact: 07/05/2023
Next Scheduled EDR Contact: 10/16/2023
Data Release Frequency: Varies

PFAS NPDES: Clean Water Act Discharge Monitoring Information

Any discharger of pollutants to waters of the United States from a point source must have a National Pollutant Discharge Elimination System (NPDES) permit. The process for obtaining limits involves the regulated entity (permittee) disclosing releases in a NPDES permit application and the permitting authority (typically the state but sometimes EPA) deciding whether to require monitoring or monitoring with limits. Caveats and Limitations: Less than half of states have required PFAS monitoring for at least one of their permittees and fewer states have established PFAS effluent limits for permittees. New rulemakings have been initiated that may increase the number of facilities monitoring for PFAS in the future.

Date of Government Version: 03/30/2023
Date Data Arrived at EDR: 03/30/2023
Date Made Active in Reports: 04/07/2023
Number of Days to Update: 8

Source: Environmental Protection Agency
Telephone: 202-272-0167
Last EDR Contact: 07/05/2023
Next Scheduled EDR Contact: 10/16/2023
Data Release Frequency: Varies

PFAS ECHO: Facilities in Industries that May Be Handling PFAS Listing

Regulators and the public have expressed interest in knowing which regulated entities may be using PFAS. EPA has developed a dataset from various sources that show which industries may be handling PFAS. Approximately 120,000 facilities subject to federal environmental programs have operated or currently operate in industry sectors with processes that may involve handling and/or release of PFAS.

Date of Government Version: 03/30/2023
Date Data Arrived at EDR: 03/30/2023
Date Made Active in Reports: 04/03/2023
Number of Days to Update: 4

Source: Environmental Protection Agency
Telephone: 202-272-0167
Last EDR Contact: 07/05/2023
Next Scheduled EDR Contact: 10/16/2023
Data Release Frequency: Varies

PFAS ECHO FIRE TRAINING: Facilities in Industries that May Be Handling PFAS Listing

A list of fire training sites was added to the Industry Sectors dataset using a keyword search on the permitted facilitys name to identify sites where fire-fighting foam may have been used in training exercises. Additionally, you may view an example spreadsheet of the subset of fire training facility data, as well as the keywords used in selecting or deselecting a facility for the subset. as well as the keywords used in selecting or deselecting a facility for the subset. These keywords were tested to maximize accuracy in selecting facilities that may use fire-fighting foam in training exercises, however, due to the lack of a required reporting field in the data systems for designating fire training sites, this methodology may not identify all fire training sites or may potentially misidentify them.

Date of Government Version: 03/30/2023
Date Data Arrived at EDR: 03/30/2023
Date Made Active in Reports: 04/03/2023
Number of Days to Update: 4

Source: Environmental Protection Agency
Telephone: 202-272-0167
Last EDR Contact: 07/05/2023
Next Scheduled EDR Contact: 10/16/2023
Data Release Frequency: Varies

PFAS PART 139 AIRPORT: All Certified Part 139 Airports PFAS Information Listing

Since July 1, 2006, all certified part 139 airports are required to have fire-fighting foam onsite that meet military specifications (MIL-F-24385) (14 CFR 139.317). To date, these military specification fire-fighting foams are fluorinated and have been historically used for training and extinguishing. The 2018 FAA Reauthorization Act has a provision stating that no later than October 2021, FAA shall not require the use of fluorinated AFFF. This provision does not prohibit the use of fluorinated AFFF at Part 139 civilian airports; it only prohibits FAA from mandating its use. The Federal Aviation Administration?s document AC 150/5210-6D - Aircraft Fire Extinguishing Agents provides guidance on Aircraft Fire Extinguishing Agents, which includes Aqueous Film Forming Foam (AFFF).

Date of Government Version: 03/30/2023
Date Data Arrived at EDR: 03/30/2023
Date Made Active in Reports: 04/03/2023
Number of Days to Update: 4

Source: Environmental Protection Agency
Telephone: 202-272-0167
Last EDR Contact: 07/05/2023
Next Scheduled EDR Contact: 10/16/2023
Data Release Frequency: Varies

AQUEOUS FOAM NRC: Aqueous Foam Related Incidents Listing

The National Response Center (NRC) serves as an emergency call center that fields initial reports for pollution and railroad incidents and forwards that information to appropriate federal/state agencies for response. The spreadsheets posted to the NRC website contain initial incident data that has not been validated or investigated by a federal/state response agency. Response center calls from 1990 to the most recent complete calendar year where there was indication of Aqueous Film Forming Foam (AFFF) usage are included in this dataset. NRC calls may reference AFFF usage in the ?Material Involved? or ?Incident Description? fields.

Date of Government Version: 04/27/2023
Date Data Arrived at EDR: 04/27/2023
Date Made Active in Reports: 05/02/2023
Number of Days to Update: 5

Source: Environmental Protection Agency
Telephone: 202-272-0167
Last EDR Contact: 07/06/2023
Next Scheduled EDR Contact: 10/16/2023
Data Release Frequency: Varies

PFAS: PFAS Contamination Site Location Listing

A listing of PFAS contaminated sites included in the GeoTracker database.

Date of Government Version: 06/02/2023
Date Data Arrived at EDR: 06/02/2023
Date Made Active in Reports: 08/23/2023
Number of Days to Update: 82

Source: State Water Resources Control Board
Telephone: 866-480-1028
Last EDR Contact: 06/02/2023
Next Scheduled EDR Contact: 09/18/2023
Data Release Frequency: Varies

AQUEOUS FOAM: Former Fire Training Facility Assessments Listing

Airports shown on this list are those believed to use Aqueous Film Forming Foam (AFFF), and certified by the Federal Aviation Administration (FAA) under Title 14, Code of Federal Regulations (CFR), Part 139 (14 CFR Part 139). This list was created by SWRCB using information available from the FAA. Location points shown are from the latitude and longitude listed on the FAA airport master record.

Date of Government Version: 06/02/2023
Date Data Arrived at EDR: 06/02/2023
Date Made Active in Reports: 08/23/2023
Number of Days to Update: 82

Source: State Water Resources Control Board
Telephone: 916-341-5455
Last EDR Contact: 06/02/2023
Next Scheduled EDR Contact: 09/18/2023
Data Release Frequency: Varies

CA BOND EXP. PLAN: Bond Expenditure Plan

Department of Health Services developed a site-specific expenditure plan as the basis for an appropriation of Hazardous Substance Cleanup Bond Act funds. It is not updated.

Date of Government Version: 01/01/1989
Date Data Arrived at EDR: 07/27/1994
Date Made Active in Reports: 08/02/1994
Number of Days to Update: 6

Source: Department of Health Services
Telephone: 916-255-2118
Last EDR Contact: 05/31/1994
Next Scheduled EDR Contact: N/A
Data Release Frequency: No Update Planned

CORTESE: "Cortese" Hazardous Waste & Substances Sites List

The sites for the list are designated by the State Water Resource Control Board (LUST), the Integrated Waste Board (SWF/LS), and the Department of Toxic Substances Control (Cal-Sites).

Date of Government Version: 03/20/2023
Date Data Arrived at EDR: 03/21/2023
Date Made Active in Reports: 06/06/2023
Number of Days to Update: 77

Source: CAL EPA/Office of Emergency Information
Telephone: 916-323-3400
Last EDR Contact: 06/14/2023
Next Scheduled EDR Contact: 10/02/2023
Data Release Frequency: Quarterly

CUPA LIVERMORE-PLEASANTON: CUPA Facility Listing
list of facilities associated with the various CUPA programs in Livermore-Pleasanton

Date of Government Version: 03/31/2023
Date Data Arrived at EDR: 05/08/2023
Date Made Active in Reports: 07/31/2023
Number of Days to Update: 84

Source: Livermore-Pleasanton Fire Department
Telephone: 925-454-2361
Last EDR Contact: 08/10/2023
Next Scheduled EDR Contact: 11/20/2023
Data Release Frequency: Varies

DRYCLEAN EAST KERN DIST: Eastern Kern Air Pollution Control District District Drycleaner Facility Listing
A listing of drycleaner facility locations, for the Eastern Kern Air Pollution Control District.

Date of Government Version: 01/12/2023
Date Data Arrived at EDR: 04/26/2023
Date Made Active in Reports: 07/14/2023
Number of Days to Update: 79

Source: Eastern Kern Air Pollution Control District
Telephone: 661-862-9684
Last EDR Contact: 04/25/2023
Next Scheduled EDR Contact: 09/11/2023
Data Release Frequency: Varies

DRYCLEAN NO SONOMA CO DIST: Norther Sonoma County County Air Pollution Control District Drycleaner Facility Listing
A listing of drycleaner facility locations, for the Northern Sonoma County Air Pollution Control District.,

Date of Government Version: 04/17/2019
Date Data Arrived at EDR: 04/17/2019
Date Made Active in Reports: 05/01/2023
Number of Days to Update: 1475

Source: Santa Barbara County Air Pollution Control District
Telephone: 707-433-5911
Last EDR Contact: 04/25/2023
Next Scheduled EDR Contact: 09/11/2023
Data Release Frequency: Varies

DRYCLEAN BUTTE CO DIST: Butte County Air Quality Management DistrictDrycleaner Facility Listing
Butte County Air Quality Management DistrictDrycleaner Facility Listing.

Date of Government Version: 12/31/2018
Date Data Arrived at EDR: 04/23/2019
Date Made Active in Reports: 05/01/2023
Number of Days to Update: 1469

Source: Butte County Air Quality Management District
Telephone: 530-332-9400
Last EDR Contact: 07/13/2023
Next Scheduled EDR Contact: 09/11/2023
Data Release Frequency: Varies

DRYCLEAN CALAVERAS CO DIST: Calaveras County Environmental Management Agency Drycleaner Facility Listing
A listing of drycleaner facility locations, for the Calaveras County Environmental Management Agency.

Date of Government Version: 06/17/2019
Date Data Arrived at EDR: 06/19/2019
Date Made Active in Reports: 05/01/2023
Number of Days to Update: 1412

Source: Calaveras County Environmental Management Agency
Telephone: 209-754-6399
Last EDR Contact: 04/24/2023
Next Scheduled EDR Contact: 09/16/2019
Data Release Frequency: Varies

DRYCLEAN IMPERIAL CO DIST: Imperial County Air Pollution Control District Drycleaner Facility Listing
A listing of drycleaner facility locations, for the Imperial County Air Pollution Control District

Date of Government Version: 04/25/2023
Date Data Arrived at EDR: 04/26/2023
Date Made Active in Reports: 07/14/2023
Number of Days to Update: 79

Source: Imperial County Air Pollution Control District
Telephone: 442-265-1800
Last EDR Contact: 04/25/2023
Next Scheduled EDR Contact: 09/11/2023
Data Release Frequency: Varies

DRYCLEAN MENDO CO DIST: Mendocino County Air Quality Management District Drycleaner Facility Listing
A listing of drycleaner facility locations, for the Mendocino County Air Quality Management District.

Date of Government Version: 04/27/2023
Date Data Arrived at EDR: 04/28/2023
Date Made Active in Reports: 07/14/2023
Number of Days to Update: 77

Source: Mendocino County Air Quality Management District
Telephone: 707-463-4354
Last EDR Contact: 04/25/2023
Next Scheduled EDR Contact: 09/11/2023
Data Release Frequency: Varies

DRYCLEAN GRANT: Grant Recipients List
Assembly Bill 998 (AB 998) established the Non-Toxic Dry Cleaning Incentive Program to provide financial assistance to the dry cleaning industry to switch from systems using perchloroethylene (Perc), an identified toxic air contaminant and potential human carcinogen, to non-toxic and non-smog forming alternatives.

Date of Government Version: 12/31/2020
Date Data Arrived at EDR: 02/04/2021
Date Made Active in Reports: 05/01/2023
Number of Days to Update: 816

Source: California Air Resources Board
Telephone: 916-323-0006
Last EDR Contact: 07/24/2023
Next Scheduled EDR Contact: 11/06/2023
Data Release Frequency: Varies

DRYCLEAN MOJAVE DESERT DIST: Mojave Desert Air Quality Management District Drycleaner Facility Listing
A listing of drycleaner facility locations, for the Mojave Desert Air Quality Management District.

Date of Government Version: 04/26/2023
Date Data Arrived at EDR: 04/27/2023
Date Made Active in Reports: 07/14/2023
Number of Days to Update: 78

Source: Mojave Desert Air Quality Management District
Telephone: 760-245-1661
Last EDR Contact: 04/25/2023
Next Scheduled EDR Contact: 09/11/2023
Data Release Frequency: Varies

DRYCLEAN LAKE CO DIST: Lake County Air Quality Management District Drycleaner Facility Listing
A listing of drycleaner facility locations, for the Lake County Air Quality Management District,

Date of Government Version: 04/29/2019
Date Data Arrived at EDR: 05/07/2019
Date Made Active in Reports: 05/01/2023
Number of Days to Update: 1455

Source: Lake County Air Quality Management District
Telephone: 707-263-7000
Last EDR Contact: 05/11/2023
Next Scheduled EDR Contact: 09/11/2023
Data Release Frequency: Varies

DRYCLEAN MONTEREY BAY DIST: Monterey Bay Air Quality Management District Drycleaner Facility Listing
A listing of drycleaner facility locations, for the Monterey Bay Air Quality Management District.

Date of Government Version: 04/25/2023
Date Data Arrived at EDR: 04/26/2023
Date Made Active in Reports: 07/14/2023
Number of Days to Update: 79

Source: Monterey Bay Air Quality Management District
Telephone: 831-647-9411
Last EDR Contact: 04/25/2023
Next Scheduled EDR Contact: 09/11/2023
Data Release Frequency: Varies

DRYCLEAN SHASTA CO DIST: Shasta County Air Quality Management District District Drycleaner Facility Listing
A listing of drycleaner facility locations, for the Shasta County Air Quality Management District.

Date of Government Version: 04/26/2023
Date Data Arrived at EDR: 04/27/2023
Date Made Active in Reports: 07/14/2023
Number of Days to Update: 78

Source: Shasta County Air Quality Management District
Telephone: 530-225-5674
Last EDR Contact: 04/25/2023
Next Scheduled EDR Contact: 09/11/2023
Data Release Frequency: Varies

DRYCLEAN NO COAST UNIFIED DIST: North Coast Unified Air Quality Management District Drycleaner Facility Listing
A listing of drycleaner facility locations, for the North Coast Unified Air Quality Management District.

Date of Government Version: 11/30/2016
Date Data Arrived at EDR: 04/19/2019
Date Made Active in Reports: 05/01/2023
Number of Days to Update: 1473

Source: North Coast Unified Air Quality Management District
Telephone: 707-443-3093
Last EDR Contact: 04/25/2023
Next Scheduled EDR Contact: 09/11/2023
Data Release Frequency: Varies

DRYCLEAN YOLO-SOLANO DIST: Yolo-Solano Air Quality Management District Drycleaner Facility Listing
A listing of drycleaner facility locations, for the Yolo-Solano Air Quality Management District.

Date of Government Version: 04/25/2023
Date Data Arrived at EDR: 04/27/2023
Date Made Active in Reports: 07/14/2023
Number of Days to Update: 78

Source: Yolo-Solano Air Quality Management District
Telephone: 530-757-3650
Last EDR Contact: 04/25/2023
Next Scheduled EDR Contact: 09/11/2023
Data Release Frequency: Varies

DRYCLEAN NO SIERRA DIST: Northern Sierra Air Quality Management District Drycleaner Facility Listing
A listing of drycleaner facility locations, for the Northern Sierra Air Quality Management District,

Date of Government Version: 05/07/2019
Date Data Arrived at EDR: 05/07/2019
Date Made Active in Reports: 05/01/2023
Number of Days to Update: 1455

Source: Northern Sierra Air Quality Management District
Telephone: 530-274-9350
Last EDR Contact: 04/25/2023
Next Scheduled EDR Contact: 09/11/2023
Data Release Frequency: Varies

DRYCLEAN BAY AREA DIST: Bay Area Air Quality Management District Drycleaner Facility Listing
Bay Area Air Quality Management District Drycleaner Facility Listing.

Date of Government Version: 02/20/2019
Date Data Arrived at EDR: 05/30/2019
Date Made Active in Reports: 05/01/2023
Number of Days to Update: 1432

Source: Bay Area Air Quality Management District
Telephone: 415-516-1916
Last EDR Contact: 07/25/2023
Next Scheduled EDR Contact: 09/11/2023
Data Release Frequency: Varies

DRYCLEAN PLACER CO DIST: Placer County Air Quality Management District Drycleaner Facility Listing
A listing of drycleaner facility locations, for the Placer County Air Quality Management District.

Date of Government Version: 05/15/2023
Date Data Arrived at EDR: 05/17/2023
Date Made Active in Reports: 08/14/2023
Number of Days to Update: 89

Source: Placer County Air Quality Management District
Telephone: 530-745-2335
Last EDR Contact: 05/11/2023
Next Scheduled EDR Contact: 09/11/2023
Data Release Frequency: Varies

DRYCLEAN SAN JOAQ VAL DIST: San Joaquin Valley Air Pollution Control District District Drycleaner Facility Listing
A listing of drycleaner facility locations, for the San Joaquin Valley Air Pollution Control District.

Date of Government Version: 05/24/2023
Date Data Arrived at EDR: 05/30/2023
Date Made Active in Reports: 08/21/2023
Number of Days to Update: 83

Source: San Joaquin Valley Air Pollution Control District
Telephone: 559-230-6001
Last EDR Contact: 05/11/2023
Next Scheduled EDR Contact: 09/11/2023
Data Release Frequency: Varies

DRYCLEAN SAN DIEGO CO DIST: San Diego County Air Pollution Control District Drycleaner Facility Listing
A listing of drycleaner facility locations, for the San Diego County Air Pollution Control District.

Date of Government Version: 02/01/2019
Date Data Arrived at EDR: 05/01/2019
Date Made Active in Reports: 05/01/2023
Number of Days to Update: 1461

Source: San Diego County Air Pollution Control District
Telephone: 858-586-2616
Last EDR Contact: 08/08/2023
Next Scheduled EDR Contact: 09/11/2023
Data Release Frequency: Varies

DRYCLEAN SOUTH COAST: South Coast Air Quality Management District Drycleaner Listing
A listing of dry cleaners in the South Coast Air Quality Management District

Date of Government Version: 05/17/2023
Date Data Arrived at EDR: 05/18/2023
Date Made Active in Reports: 08/09/2023
Number of Days to Update: 83

Source: South Coast Air Quality Management District
Telephone: 909-396-3211
Last EDR Contact: 08/15/2023
Next Scheduled EDR Contact: 12/04/2023
Data Release Frequency: Varies

DRYCLEAN AVAQMD: Antelope Valley Air Quality Management District Drycleaner Listing
A listing of dry cleaners in the Antelope Valley Air Quality Management District.

Date of Government Version: 05/22/2023
Date Data Arrived at EDR: 05/24/2023
Date Made Active in Reports: 08/14/2023
Number of Days to Update: 82

Source: Antelope Valley Air Quality Management District
Telephone: 661-723-8070
Last EDR Contact: 08/22/2023
Next Scheduled EDR Contact: 12/11/2023
Data Release Frequency: Varies

DRYCLEAN SACRAMENTO METO DIST: Sacramento Metropolitan Air Quality Management DistrictDrycleaner Facility Listing
A listing of drycleaner facility locations, for the Sacramento Metropolitan Air Quality Management District.

Date of Government Version: 04/25/2023
Date Data Arrived at EDR: 04/28/2023
Date Made Active in Reports: 07/19/2023
Number of Days to Update: 82

Source: Sacramento Metropolitan Air Quality Management District
Telephone: 916-874-3958
Last EDR Contact: 08/15/2023
Next Scheduled EDR Contact: 09/11/2023
Data Release Frequency: Varies

DRYCLEAN GLENN CO DIST: Glenn County Air Pollution Control District Drycleaner Facility Listing
A listing of drycleaner facility locations, for the Glenn County Air Pollution Control District.

Date of Government Version: 05/02/2023
Date Data Arrived at EDR: 05/03/2023
Date Made Active in Reports: 07/25/2023
Number of Days to Update: 83

Source: Glenn County Air Pollution Control District
Telephone: 530-934-6500
Last EDR Contact: 05/03/2023
Next Scheduled EDR Contact: 09/11/2023
Data Release Frequency: Varies

DRYCLEAN SANTA BARB CO DIST: Santa Barbara County Air Pollution Control District Drycleaner Facility Listing
A listing of drycleaner facility locations, for the Santa Barbara County Air Pollution Control District.

Date of Government Version: 02/19/2019
Date Data Arrived at EDR: 04/17/2019
Date Made Active in Reports: 05/01/2023
Number of Days to Update: 1475

Source: Santa Barbara County Air Pollution Control District
Telephone: 805-961-8867
Last EDR Contact: 04/25/2023
Next Scheduled EDR Contact: 09/11/2023
Data Release Frequency: Varies

DRYCLEAN SAN LUIS OB CO DIST: San Luis Obispo County Air Pollution Control District Drycleaner Facility Listing
A listing of drycleaner facility locations, for the San Luis Obispo County Air Pollution Control District.

Date of Government Version: 04/23/2019
Date Data Arrived at EDR: 04/25/2019
Date Made Active in Reports: 05/01/2023
Number of Days to Update: 1467

Source: San Luis Obispo County Air Pollution Control District
Telephone: 805-781-5756
Last EDR Contact: 07/25/2023
Next Scheduled EDR Contact: 09/11/2023
Data Release Frequency: Varies

DRYCLEAN TEHAMA CO DIST: Tehama County Air Pollution Control District Drycleaner Facility Listing
A listing of drycleaner facility locations, for the Tehama County Air Pollution Control District.

Date of Government Version: 04/24/2019
Date Data Arrived at EDR: 04/24/2019
Date Made Active in Reports: 05/01/2023
Number of Days to Update: 1468

Source: Tehama County Air Pollution Control District
Telephone: 530-527-3717
Last EDR Contact: 04/25/2023
Next Scheduled EDR Contact: 09/11/2023
Data Release Frequency: Varies

DRYCLEAN AMADOR: Amador Air District Drycleaner Facility Listing
A listing of drycleaner facility locations, for the Amador Air Quality Management District

Date of Government Version: 04/26/2023
Date Data Arrived at EDR: 04/27/2023
Date Made Active in Reports: 07/13/2023
Number of Days to Update: 77

Source: Amador Air Quality Management District
Telephone: 209-257-0112
Last EDR Contact: 04/24/2023
Next Scheduled EDR Contact: 09/11/2023
Data Release Frequency: Varies

DRYCLEAN FEATHER RIVER DIST: Feather River Air Quality Management District Drycleaner Facility Listing
A listing of drycleaner facility locations, for the Feather River Air Quality Management District.

Date of Government Version: 03/08/2023
Date Data Arrived at EDR: 03/09/2023
Date Made Active in Reports: 06/05/2023
Number of Days to Update: 88

Source: Feather River Air Quality Management District
Telephone: 530-634-7659
Last EDR Contact: 06/08/2023
Next Scheduled EDR Contact: 06/12/2023
Data Release Frequency: Varies

DRYCLEANERS: Cleaner Facilities

A list of drycleaner related facilities that have EPA ID numbers. These are facilities with certain SIC codes: power laundries, family and commercial; garment pressing and cleaner's agents; linen supply; coin-operated laundries and cleaning; drycleaning plants, except rugs; carpet and upholster cleaning; industrial launderers; laundry and garment services.

Date of Government Version: 08/27/2021
Date Data Arrived at EDR: 09/01/2021
Date Made Active in Reports: 11/19/2021
Number of Days to Update: 79

Source: Department of Toxic Substance Control
Telephone: 916-327-4498
Last EDR Contact: 08/22/2023
Next Scheduled EDR Contact: 12/11/2023
Data Release Frequency: Annually

DRYCLEAN VENTURA CO DIST: Drycleaner Facility Listing

A listing of drycleaner facility locations, for the Ventura County Air Pollution Control District.

Date of Government Version: 04/16/2019
Date Data Arrived at EDR: 04/17/2019
Date Made Active in Reports: 05/01/2023
Number of Days to Update: 1475

Source: Ventura County Air Pollution Control District
Telephone: 805-645-1421
Last EDR Contact: 07/25/2023
Next Scheduled EDR Contact: 09/11/2023
Data Release Frequency: Varies

EMI: Emissions Inventory Data

Toxics and criteria pollutant emissions data collected by the ARB and local air pollution agencies.

Date of Government Version: 12/31/2021
Date Data Arrived at EDR: 06/09/2023
Date Made Active in Reports: 08/30/2023
Number of Days to Update: 82

Source: California Air Resources Board
Telephone: 916-322-2990
Last EDR Contact: 06/09/2023
Next Scheduled EDR Contact: 09/25/2023
Data Release Frequency: Varies

ENF: Enforcement Action Listing

A listing of Water Board Enforcement Actions. Formal is everything except Oral/Verbal Communication, Notice of Violation, Expedited Payment Letter, and Staff Enforcement Letter.

Date of Government Version: 04/17/2023
Date Data Arrived at EDR: 04/18/2023
Date Made Active in Reports: 07/06/2023
Number of Days to Update: 79

Source: State Water Resoruces Control Board
Telephone: 916-445-9379
Last EDR Contact: 07/18/2023
Next Scheduled EDR Contact: 10/30/2023
Data Release Frequency: Varies

Financial Assurance 1: Financial Assurance Information Listing

Financial Assurance information

Date of Government Version: 01/11/2023
Date Data Arrived at EDR: 01/17/2023
Date Made Active in Reports: 04/04/2023
Number of Days to Update: 77

Source: Department of Toxic Substances Control
Telephone: 916-255-3628
Last EDR Contact: 06/28/2023
Next Scheduled EDR Contact: 10/30/2023
Data Release Frequency: Varies

Financial Assurance 2: Financial Assurance Information Listing

A listing of financial assurance information for solid waste facilities. Financial assurance is intended to ensure that resources are available to pay for the cost of closure, post-closure care, and corrective measures if the owner or operator of a regulated facility is unable or unwilling to pay.

Date of Government Version: 05/04/2023
Date Data Arrived at EDR: 05/25/2023
Date Made Active in Reports: 08/16/2023
Number of Days to Update: 83

Source: California Integrated Waste Management Board
Telephone: 916-341-6066
Last EDR Contact: 08/15/2023
Next Scheduled EDR Contact: 11/20/2023
Data Release Frequency: Varies

ICE: Inspection, Compliance and Enforcement
Contains data pertaining to the Permitted Facilities with Inspections / Enforcements sites tracked in Envirostor.

Date of Government Version: 05/15/2023
Date Data Arrived at EDR: 05/16/2023
Date Made Active in Reports: 08/09/2023
Number of Days to Update: 85

Source: Department of Toxic Subsances Control
Telephone: 877-786-9427
Last EDR Contact: 08/14/2023
Next Scheduled EDR Contact: 11/27/2023
Data Release Frequency: Quarterly

HIST CORTESE: Hazardous Waste & Substance Site List
The sites for the list are designated by the State Water Resource Control Board [LUST], the Integrated Waste Board [SWF/LS], and the Department of Toxic Substances Control [CALSITES]. This listing is no longer updated by the state agency.

Date of Government Version: 04/01/2001
Date Data Arrived at EDR: 01/22/2009
Date Made Active in Reports: 04/08/2009
Number of Days to Update: 76

Source: Department of Toxic Substances Control
Telephone: 916-323-3400
Last EDR Contact: 01/22/2009
Next Scheduled EDR Contact: N/A
Data Release Frequency: No Update Planned

HWP: EnviroStor Permitted Facilities Listing
Detailed information on permitted hazardous waste facilities and corrective action ("cleanups") tracked in EnviroStor.

Date of Government Version: 05/15/2023
Date Data Arrived at EDR: 05/16/2023
Date Made Active in Reports: 08/09/2023
Number of Days to Update: 85

Source: Department of Toxic Substances Control
Telephone: 916-323-3400
Last EDR Contact: 08/14/2023
Next Scheduled EDR Contact: 11/27/2023
Data Release Frequency: Quarterly

HWT: Registered Hazardous Waste Transporter Database
A listing of hazardous waste transporters. In California, unless specifically exempted, it is unlawful for any person to transport hazardous wastes unless the person holds a valid registration issued by DTSC. A hazardous waste transporter registration is valid for one year and is assigned a unique registration number.

Date of Government Version: 04/03/2023
Date Data Arrived at EDR: 04/04/2023
Date Made Active in Reports: 06/27/2023
Number of Days to Update: 84

Source: Department of Toxic Substances Control
Telephone: 916-440-7145
Last EDR Contact: 06/29/2023
Next Scheduled EDR Contact: 10/16/2023
Data Release Frequency: Quarterly

HAZNET: Facility and Manifest Data
Facility and Manifest Data. The data is extracted from the copies of hazardous waste manifests received each year by the DTSC. The annual volume of manifests is typically 700,000 - 1,000,000 annually, representing approximately 350,000 - 500,000 shipments. Data are from the manifests submitted without correction, and therefore many contain some invalid values for data elements such as generator ID, TSD ID, waste category, and disposal method. This database begins with calendar year 1993.

Date of Government Version: 12/31/2021
Date Data Arrived at EDR: 07/05/2022
Date Made Active in Reports: 09/19/2022
Number of Days to Update: 76

Source: California Environmental Protection Agency
Telephone: 916-255-1136
Last EDR Contact: 07/07/2023
Next Scheduled EDR Contact: 10/16/2023
Data Release Frequency: Annually

MINES: Mines Site Location Listing
A listing of mine site locations from the Office of Mine Reclamation.

Date of Government Version: 06/02/2023
Date Data Arrived at EDR: 06/02/2023
Date Made Active in Reports: 08/23/2023
Number of Days to Update: 82

Source: Department of Conservation
Telephone: 916-322-1080
Last EDR Contact: 06/02/2023
Next Scheduled EDR Contact: 09/18/2023
Data Release Frequency: Quarterly

MWMP: Medical Waste Management Program Listing

The Medical Waste Management Program (MWMP) ensures the proper handling and disposal of medical waste by permitting and inspecting medical waste Offsite Treatment Facilities (PDF) and Transfer Stations (PDF) throughout the state. MWMP also oversees all Medical Waste Transporters.

Date of Government Version: 05/08/2023
Date Data Arrived at EDR: 05/25/2023
Date Made Active in Reports: 08/16/2023
Number of Days to Update: 83

Source: Department of Public Health
Telephone: 916-558-1784
Last EDR Contact: 08/29/2023
Next Scheduled EDR Contact: 12/11/2023
Data Release Frequency: Varies

NPDES: NPDES Permits Listing

A listing of NPDES permits, including stormwater.

Date of Government Version: 05/08/2023
Date Data Arrived at EDR: 05/08/2023
Date Made Active in Reports: 07/31/2023
Number of Days to Update: 84

Source: State Water Resources Control Board
Telephone: 916-445-9379
Last EDR Contact: 08/08/2023
Next Scheduled EDR Contact: 11/20/2023
Data Release Frequency: Quarterly

PEST LIC: Pesticide Regulation Licenses Listing

A listing of licenses and certificates issued by the Department of Pesticide Regulation. The DPR issues licenses and/or certificates to: Persons and businesses that apply or sell pesticides; Pest control dealers and brokers; Persons who advise on agricultural pesticide applications.

Date of Government Version: 05/25/2023
Date Data Arrived at EDR: 05/25/2023
Date Made Active in Reports: 08/16/2023
Number of Days to Update: 83

Source: Department of Pesticide Regulation
Telephone: 916-445-4038
Last EDR Contact: 08/29/2023
Next Scheduled EDR Contact: 12/11/2023
Data Release Frequency: Quarterly

PROC: Certified Processors Database

A listing of certified processors.

Date of Government Version: 06/02/2023
Date Data Arrived at EDR: 06/02/2023
Date Made Active in Reports: 08/23/2023
Number of Days to Update: 82

Source: Department of Conservation
Telephone: 916-323-3836
Last EDR Contact: 06/02/2023
Next Scheduled EDR Contact: 09/18/2023
Data Release Frequency: Quarterly

NOTIFY 65: Proposition 65 Records

Listings of all Proposition 65 incidents reported to counties by the State Water Resources Control Board and the Regional Water Quality Control Board. This database is no longer updated by the reporting agency.

Date of Government Version: 06/06/2023
Date Data Arrived at EDR: 06/07/2023
Date Made Active in Reports: 08/25/2023
Number of Days to Update: 79

Source: State Water Resources Control Board
Telephone: 916-445-3846
Last EDR Contact: 06/06/2023
Next Scheduled EDR Contact: 09/25/2023
Data Release Frequency: No Update Planned

SAN JOSE HAZMAT: Hazardous Material Facilities

Hazardous material facilities, including underground storage tank sites.

Date of Government Version: 11/03/2020
Date Data Arrived at EDR: 11/05/2020
Date Made Active in Reports: 01/26/2021
Number of Days to Update: 82

Source: City of San Jose Fire Department
Telephone: 408-535-7694
Last EDR Contact: 07/26/2023
Next Scheduled EDR Contact: 11/13/2023
Data Release Frequency: Annually

SANTA CRUZ CO SITE MITI: Site Mitigation Listing

Sites may become contaminated with toxic chemicals through illegal dumping or disposal, from leaking underground storage tanks, or through industrial or commercial activities.The goal of the site mitigation program is to protect the public health and the environment while facilitating completion of contaminated site clean-up projects in a timely manner.

Date of Government Version: 12/03/2018
Date Data Arrived at EDR: 06/23/2023
Date Made Active in Reports: 07/13/2023
Number of Days to Update: 20

Source: Santa Cruz Environmental Health Services
Telephone: 831-454-2761
Last EDR Contact: 08/09/2023
Next Scheduled EDR Contact: 11/27/2023
Data Release Frequency: Varies

UIC: UIC Listing

A listing of wells identified as underground injection wells, in the California Oil and Gas Wells database.

Date of Government Version: 06/02/2023
Date Data Arrived at EDR: 06/02/2023
Date Made Active in Reports: 08/23/2023
Number of Days to Update: 82

Source: Deaprtment of Conservation
Telephone: 916-445-2408
Last EDR Contact: 06/02/2023
Next Scheduled EDR Contact: 09/18/2023
Data Release Frequency: Varies

UIC GEO: Underground Injection Control Sites (GEOTRACKER)

Underground control injection sites

Date of Government Version: 06/05/2023
Date Data Arrived at EDR: 06/05/2023
Date Made Active in Reports: 08/28/2023
Number of Days to Update: 84

Source: State Water Resource Control Board
Telephone: 866-480-1028
Last EDR Contact: 06/05/2023
Next Scheduled EDR Contact: 09/18/2023
Data Release Frequency: Varies

WASTEWATER PITS: Oil Wastewater Pits Listing

Water officials discovered that oil producers have been dumping chemical-laden wastewater into hundreds of unlined pits that are operating without proper permits. Inspections completed by the Central Valley Regional Water Quality Control Board revealed the existence of previously unidentified waste sites. The water boards review found that more than one-third of the region's active disposal pits are operating without permission.

Date of Government Version: 02/11/2021
Date Data Arrived at EDR: 07/01/2021
Date Made Active in Reports: 09/29/2021
Number of Days to Update: 90

Source: RWQCB, Central Valley Region
Telephone: 559-445-5577
Last EDR Contact: 07/07/2023
Next Scheduled EDR Contact: 10/16/2023
Data Release Frequency: Varies

WDS: Waste Discharge System

Sites which have been issued waste discharge requirements.

Date of Government Version: 06/19/2007
Date Data Arrived at EDR: 06/20/2007
Date Made Active in Reports: 06/29/2007
Number of Days to Update: 9

Source: State Water Resources Control Board
Telephone: 916-341-5227
Last EDR Contact: 08/09/2023
Next Scheduled EDR Contact: 11/27/2023
Data Release Frequency: No Update Planned

WIP: Well Investigation Program Case List

Well Investigation Program case in the San Gabriel and San Fernando Valley area.

Date of Government Version: 07/03/2009
Date Data Arrived at EDR: 07/21/2009
Date Made Active in Reports: 08/03/2009
Number of Days to Update: 13

Source: Los Angeles Water Quality Control Board
Telephone: 213-576-6726
Last EDR Contact: 06/13/2023
Next Scheduled EDR Contact: 10/02/2023
Data Release Frequency: No Update Planned

MILITARY PRIV SITES: Military Privatized Sites (GEOTRACKER)
Military privatized sites

Date of Government Version: 06/05/2023
Date Data Arrived at EDR: 06/05/2023
Date Made Active in Reports: 08/28/2023
Number of Days to Update: 84

Source: State Water Resources Control Board
Telephone: 866-480-1028
Last EDR Contact: 06/05/2023
Next Scheduled EDR Contact: 09/18/2023
Data Release Frequency: Varies

PROJECT: Project Sites (GEOTRACKER)
Projects sites

Date of Government Version: 06/05/2023
Date Data Arrived at EDR: 06/05/2023
Date Made Active in Reports: 08/28/2023
Number of Days to Update: 84

Source: State Water Resources Control Board
Telephone: 866-480-1028
Last EDR Contact: 06/05/2023
Next Scheduled EDR Contact: 09/18/2023
Data Release Frequency: Varies

WDR: Waste Discharge Requirements Listing
In general, the Waste Discharge Requirements (WDRs) Program (sometimes also referred to as the "Non Chapter 15 (Non 15) Program") regulates point discharges that are exempt pursuant to Subsection 20090 of Title 27 and not subject to the Federal Water Pollution Control Act. Exemptions from Title 27 may be granted for nine categories of discharges (e.g., sewage, wastewater, etc.) that meet, and continue to meet, the preconditions listed for each specific exemption. The scope of the WDRs Program also includes the discharge of wastes classified as inert, pursuant to section 20230 of Title 27.

Date of Government Version: 06/02/2023
Date Data Arrived at EDR: 06/02/2023
Date Made Active in Reports: 08/23/2023
Number of Days to Update: 82

Source: State Water Resources Control Board
Telephone: 916-341-5810
Last EDR Contact: 06/02/2023
Next Scheduled EDR Contact: 09/18/2023
Data Release Frequency: Quarterly

CIWQS: California Integrated Water Quality System
The California Integrated Water Quality System (CIWQS) is a computer system used by the State and Regional Water Quality Control Boards to track information about places of environmental interest, manage permits and other orders, track inspections, and manage violations and enforcement activities.

Date of Government Version: 05/25/2023
Date Data Arrived at EDR: 05/25/2023
Date Made Active in Reports: 08/14/2023
Number of Days to Update: 81

Source: State Water Resources Control Board
Telephone: 866-794-4977
Last EDR Contact: 08/29/2023
Next Scheduled EDR Contact: 12/11/2023
Data Release Frequency: Varies

CERS: CalEPA Regulated Site Portal Data
The CalEPA Regulated Site Portal database combines data about environmentally regulated sites and facilities in California into a single database. It combines data from a variety of state and federal databases, and provides an overview of regulated activities across the spectrum of environmental programs for any given location in California. These activities include hazardous materials and waste, state and federal cleanups, impacted ground and surface waters, and toxic materials

Date of Government Version: 04/17/2023
Date Data Arrived at EDR: 04/18/2023
Date Made Active in Reports: 07/06/2023
Number of Days to Update: 79

Source: California Environmental Protection Agency
Telephone: 916-323-2514
Last EDR Contact: 07/18/2023
Next Scheduled EDR Contact: 10/30/2023
Data Release Frequency: Varies

NON-CASE INFO: Non-Case Information Sites (GEOTRACKER)
Non-Case Information sites

Date of Government Version: 06/05/2023
Date Data Arrived at EDR: 06/05/2023
Date Made Active in Reports: 08/28/2023
Number of Days to Update: 84

Source: State Water Resources Control Board
Telephone: 866-480-1028
Last EDR Contact: 06/05/2023
Next Scheduled EDR Contact: 09/18/2023
Data Release Frequency: Varies

OTHER OIL GAS: Other Oil & Gas Projects Sites (GEOTRACKER)
Other Oil & Gas Projects sites

Date of Government Version: 06/05/2023
Date Data Arrived at EDR: 06/05/2023
Date Made Active in Reports: 08/28/2023
Number of Days to Update: 84

Source: State Water Resources Control Board
Telephone: 866-480-1028
Last EDR Contact: 06/05/2023
Next Scheduled EDR Contact: 09/18/2023
Data Release Frequency: Varies

PROD WATER PONDS: Produced Water Ponds Sites (GEOTRACKER)
Produced water ponds sites

Date of Government Version: 06/05/2023
Date Data Arrived at EDR: 06/05/2023
Date Made Active in Reports: 08/28/2023
Number of Days to Update: 84

Source: State Water Resources Control Board
Telephone: 866-480-1028
Last EDR Contact: 06/05/2023
Next Scheduled EDR Contact: 09/18/2023
Data Release Frequency: Varies

SAMPLING POINT: Sampling Point ? Public Sites (GEOTRACKER)
Sampling point - public sites

Date of Government Version: 06/05/2023
Date Data Arrived at EDR: 06/05/2023
Date Made Active in Reports: 08/28/2023
Number of Days to Update: 84

Source: State Water Resources Control Board
Telephone: 866-480-1028
Last EDR Contact: 06/05/2023
Next Scheduled EDR Contact: 09/18/2023
Data Release Frequency: Varies

WELL STIM PROJ: Well Stimulation Project (GEOTRACKER)
Includes areas of groundwater monitoring plans, a depiction of the monitoring network, and the facilities, boundaries, and subsurface characteristics of the oilfield and the features (oil and gas wells, produced water ponds, UIC wells, water supply wells, etc?) being monitored

Date of Government Version: 06/05/2023
Date Data Arrived at EDR: 06/05/2023
Date Made Active in Reports: 08/28/2023
Number of Days to Update: 84

Source: State Water Resources Control Board
Telephone: 866-480-1028
Last EDR Contact: 06/05/2023
Next Scheduled EDR Contact: 09/18/2023
Data Release Frequency: Varies

BIOSOLIDS: ICIS-NPDES Biosolids Facility Data
The data reflects compliance information about facilities in the biosolids program.

Date of Government Version: 07/16/2023
Date Data Arrived at EDR: 07/18/2023
Date Made Active in Reports: 08/28/2023
Number of Days to Update: 41

Source: Environmental Protection Agency
Telephone: 202-564-4700
Last EDR Contact: 07/18/2023
Next Scheduled EDR Contact: 10/30/2023
Data Release Frequency: Varies

PCS: Permit Compliance System
PCS is a computerized management information system that contains data on National Pollutant Discharge Elimination System (NPDES) permit holding facilities. PCS tracks the permit, compliance, and enforcement status of NPDES facilities.

Date of Government Version: 07/14/2011
Date Data Arrived at EDR: 08/05/2011
Date Made Active in Reports: 09/29/2011
Number of Days to Update: 55

Source: EPA, Office of Water
Telephone: 202-564-2496
Last EDR Contact: 06/27/2023
Next Scheduled EDR Contact: 10/16/2023
Data Release Frequency: No Update Planned

HWTS: Hazardous Waste Tracking System

DTSC maintains the Hazardous Waste Tracking System that stores ID number information since the early 1980s and manifest data since 1993. The system collects both manifest copies from the generator and destination facility.

Date of Government Version: 04/13/2023
Date Data Arrived at EDR: 04/18/2023
Date Made Active in Reports: 07/10/2023
Number of Days to Update: 83

Source: Department of Toxic Substances Control
Telephone: 916-324-2444
Last EDR Contact: 06/27/2023
Next Scheduled EDR Contact: 10/16/2023
Data Release Frequency: Varies

PFAS TRIS: List of PFAS Added to the TRI

Section 7321 of the National Defense Authorization Act for Fiscal Year 2020 (NDAA) immediately added certain per- and polyfluoroalkyl substances (PFAS) to the list of chemicals covered by the Toxics Release Inventory (TRI) under Section 313 of the Emergency Planning and Community Right-to-Know Act (EPCRA) and provided a framework for additional PFAS to be added to TRI on an annual basis.

Date of Government Version: 06/07/2023
Date Data Arrived at EDR: 06/08/2023
Date Made Active in Reports: 06/09/2023
Number of Days to Update: 1

Source: Environmental Protection Agency
Telephone: 202-566-0250
Last EDR Contact: 07/05/2023
Next Scheduled EDR Contact: 10/16/2023
Data Release Frequency: Varies

PCS ENF: Enforcement data

No description is available for this data

Date of Government Version: 12/31/2014
Date Data Arrived at EDR: 02/05/2015
Date Made Active in Reports: 03/06/2015
Number of Days to Update: 29

Source: EPA
Telephone: 202-564-2497
Last EDR Contact: 06/27/2023
Next Scheduled EDR Contact: 10/16/2023
Data Release Frequency: Varies

MINES MRDS: Mineral Resources Data System

Mineral Resources Data System

Date of Government Version: 08/23/2022
Date Data Arrived at EDR: 11/22/2022
Date Made Active in Reports: 02/28/2023
Number of Days to Update: 98

Source: USGS
Telephone: 703-648-6533
Last EDR Contact: 08/24/2023
Next Scheduled EDR Contact: 12/04/2023
Data Release Frequency: Varies

EDR HIGH RISK HISTORICAL RECORDS

EDR Exclusive Records

EDR MGP: EDR Proprietary Manufactured Gas Plants

The EDR Proprietary Manufactured Gas Plant Database includes records of coal gas plants (manufactured gas plants) compiled by EDR's researchers. Manufactured gas sites were used in the United States from the 1800's to 1950's to produce a gas that could be distributed and used as fuel. These plants used whale oil, rosin, coal, or a mixture of coal, oil, and water that also produced a significant amount of waste. Many of the byproducts of the gas production, such as coal tar (oily waste containing volatile and non-volatile chemicals), sludges, oils and other compounds are potentially hazardous to human health and the environment. The byproduct from this process was frequently disposed of directly at the plant site and can remain or spread slowly, serving as a continuous source of soil and groundwater contamination.

Date of Government Version: N/A
Date Data Arrived at EDR: N/A
Date Made Active in Reports: N/A
Number of Days to Update: N/A

Source: EDR, Inc.
Telephone: N/A
Last EDR Contact: N/A
Next Scheduled EDR Contact: N/A
Data Release Frequency: No Update Planned

EDR Hist Auto: EDR Exclusive Historical Auto Stations

EDR has searched selected national collections of business directories and has collected listings of potential gas station/filling station/service station sites that were available to EDR researchers. EDR's review was limited to those categories of sources that might, in EDR's opinion, include gas station/filling station/service station establishments. The categories reviewed included, but were not limited to gas, gas station, gasoline station, filling station, auto, automobile repair, auto service station, service station, etc. This database falls within a category of information EDR classifies as "High Risk Historical Records", or HRHR. EDR's HRHR effort presents unique and sometimes proprietary data about past sites and operations that typically create environmental concerns, but may not show up in current government records searches.

Date of Government Version: N/A
Date Data Arrived at EDR: N/A
Date Made Active in Reports: N/A
Number of Days to Update: N/A

Source: EDR, Inc.
Telephone: N/A
Last EDR Contact: N/A
Next Scheduled EDR Contact: N/A
Data Release Frequency: Varies

EDR Hist Cleaner: EDR Exclusive Historical Cleaners

EDR has searched selected national collections of business directories and has collected listings of potential dry cleaner sites that were available to EDR researchers. EDR's review was limited to those categories of sources that might, in EDR's opinion, include dry cleaning establishments. The categories reviewed included, but were not limited to dry cleaners, cleaners, laundry, laundromat, cleaning/laundry, wash & dry etc. This database falls within a category of information EDR classifies as "High Risk Historical Records", or HRHR. EDR's HRHR effort presents unique and sometimes proprietary data about past sites and operations that typically create environmental concerns, but may not show up in current government records searches.

Date of Government Version: N/A
Date Data Arrived at EDR: N/A
Date Made Active in Reports: N/A
Number of Days to Update: N/A

Source: EDR, Inc.
Telephone: N/A
Last EDR Contact: N/A
Next Scheduled EDR Contact: N/A
Data Release Frequency: Varies

EDR RECOVERED GOVERNMENT ARCHIVES

Exclusive Recovered Govt. Archives

RGA LF: Recovered Government Archive Solid Waste Facilities List

The EDR Recovered Government Archive Landfill database provides a list of landfills derived from historical databases and includes many records that no longer appear in current government lists. Compiled from Records formerly available from the Department of Resources Recycling and Recovery in California.

Date of Government Version: N/A
Date Data Arrived at EDR: 07/01/2013
Date Made Active in Reports: 01/13/2014
Number of Days to Update: 196

Source: Department of Resources Recycling and Recovery
Telephone: N/A
Last EDR Contact: 06/01/2012
Next Scheduled EDR Contact: N/A
Data Release Frequency: Varies

RGA LUST: Recovered Government Archive Leaking Underground Storage Tank

The EDR Recovered Government Archive Leaking Underground Storage Tank database provides a list of LUST incidents derived from historical databases and includes many records that no longer appear in current government lists. Compiled from Records formerly available from the State Water Resources Control Board in California.

Date of Government Version: N/A
Date Data Arrived at EDR: 07/01/2013
Date Made Active in Reports: 12/30/2013
Number of Days to Update: 182

Source: State Water Resources Control Board
Telephone: N/A
Last EDR Contact: 06/01/2012
Next Scheduled EDR Contact: N/A
Data Release Frequency: Varies

GOVERNMENT RECORDS SEARCHED / DATA CURRENCY TRACKING

COUNTY RECORDS

ALAMEDA COUNTY:

CS ALAMEDA: Contaminated Sites
A listing of contaminated sites overseen by the Toxic Release Program (oil and groundwater contamination from chemical releases and spills) and the Leaking Underground Storage Tank Program (soil and ground water contamination from leaking petroleum USTs).

Date of Government Version: 01/09/2019
Date Data Arrived at EDR: 01/11/2019
Date Made Active in Reports: 03/05/2019
Number of Days to Update: 53

Source: Alameda County Environmental Health Services
Telephone: 510-567-6700
Last EDR Contact: 06/27/2023
Next Scheduled EDR Contact: 10/16/2023
Data Release Frequency: Semi-Annually

UST ALAMEDA: Underground Tanks
Underground storage tank sites located in Alameda county.

Date of Government Version: 03/29/2023
Date Data Arrived at EDR: 03/30/2023
Date Made Active in Reports: 06/13/2023
Number of Days to Update: 75

Source: Alameda County Environmental Health Services
Telephone: 510-567-6700
Last EDR Contact: 06/27/2023
Next Scheduled EDR Contact: 10/16/2023
Data Release Frequency: Semi-Annually

AMADOR COUNTY:

CUPA AMADOR: CUPA Facility List
Cupa Facility List

Date of Government Version: 04/27/2023
Date Data Arrived at EDR: 04/27/2023
Date Made Active in Reports: 07/13/2023
Number of Days to Update: 77

Source: Amador County Environmental Health
Telephone: 209-223-6439
Last EDR Contact: 07/26/2023
Next Scheduled EDR Contact: 11/13/2023
Data Release Frequency: Varies

BUTTE COUNTY:

CUPA BUTTE: CUPA Facility Listing
Cupa facility list.

Date of Government Version: 04/21/2017
Date Data Arrived at EDR: 04/25/2017
Date Made Active in Reports: 08/09/2017
Number of Days to Update: 106

Source: Public Health Department
Telephone: 530-538-7149
Last EDR Contact: 06/27/2023
Next Scheduled EDR Contact: 10/16/2023
Data Release Frequency: No Update Planned

CALVERAS COUNTY:

CUPA CALVERAS: CUPA Facility Listing
Cupa Facility Listing

Date of Government Version: 03/17/2023
Date Data Arrived at EDR: 03/21/2023
Date Made Active in Reports: 06/06/2023
Number of Days to Update: 77

Source: Calveras County Environmental Health
Telephone: 209-754-6399
Last EDR Contact: 06/27/2023
Next Scheduled EDR Contact: 10/02/2023
Data Release Frequency: Quarterly

COLUSA COUNTY:

CUPA COLUSA: CUPA Facility List
Cupa facility list.

Date of Government Version: 04/06/2020
Date Data Arrived at EDR: 04/23/2020
Date Made Active in Reports: 07/10/2020
Number of Days to Update: 78

Source: Health & Human Services
Telephone: 530-458-0396
Last EDR Contact: 07/26/2023
Next Scheduled EDR Contact: 11/13/2023
Data Release Frequency: Semi-Annually

CONTRA COSTA COUNTY:

SL CONTRA COSTA: Site List
List includes sites from the underground tank, hazardous waste generator and business plan/2185 programs.

Date of Government Version: 04/03/2023
Date Data Arrived at EDR: 04/20/2023
Date Made Active in Reports: 07/10/2023
Number of Days to Update: 81

Source: Contra Costa Health Services Department
Telephone: 925-646-2286
Last EDR Contact: 07/19/2023
Next Scheduled EDR Contact: 11/06/2023
Data Release Frequency: Semi-Annually

DEL NORTE COUNTY:

CUPA DEL NORTE: CUPA Facility List
Cupa Facility list

Date of Government Version: 05/10/2023
Date Data Arrived at EDR: 05/10/2023
Date Made Active in Reports: 07/31/2023
Number of Days to Update: 82

Source: Del Norte County Environmental Health Division
Telephone: 707-465-0426
Last EDR Contact: 08/02/2023
Next Scheduled EDR Contact: 11/06/2023
Data Release Frequency: Varies

EL DORADO COUNTY:

CUPA EL DORADO: CUPA Facility List
CUPA facility list.

Date of Government Version: 08/08/2022
Date Data Arrived at EDR: 08/09/2022
Date Made Active in Reports: 09/01/2022
Number of Days to Update: 23

Source: El Dorado County Environmental Management Department
Telephone: 530-621-6623
Last EDR Contact: 07/19/2023
Next Scheduled EDR Contact: 11/06/2023
Data Release Frequency: Varies

FRESNO COUNTY:

CUPA FRESNO: CUPA Resources List
Certified Unified Program Agency. CUPA's are responsible for implementing a unified hazardous materials and hazardous waste management regulatory program. The agency provides oversight of businesses that deal with hazardous materials, operate underground storage tanks or aboveground storage tanks.

Date of Government Version: 06/28/2021
Date Data Arrived at EDR: 12/21/2021
Date Made Active in Reports: 03/03/2022
Number of Days to Update: 72

Source: Dept. of Community Health
Telephone: 559-445-3271
Last EDR Contact: 06/29/2023
Next Scheduled EDR Contact: 10/09/2023
Data Release Frequency: Semi-Annually

GLENN COUNTY:

CUPA GLENN: CUPA Facility List
Cupa facility list

Date of Government Version: 01/22/2018
Date Data Arrived at EDR: 01/24/2018
Date Made Active in Reports: 03/14/2018
Number of Days to Update: 49

Source: Glenn County Air Pollution Control District
Telephone: 830-934-6500
Last EDR Contact: 07/11/2023
Next Scheduled EDR Contact: 10/30/2023
Data Release Frequency: No Update Planned

HUMBOLDT COUNTY:

CUPA HUMBOLDT: CUPA Facility List
CUPA facility list.

Date of Government Version: 08/12/2021
Date Data Arrived at EDR: 08/12/2021
Date Made Active in Reports: 11/08/2021
Number of Days to Update: 88

Source: Humboldt County Environmental Health
Telephone: N/A
Last EDR Contact: 08/09/2023
Next Scheduled EDR Contact: 11/27/2023
Data Release Frequency: Semi-Annually

IMPERIAL COUNTY:

CUPA IMPERIAL: CUPA Facility List
Cupa facility list.

Date of Government Version: 04/12/2023
Date Data Arrived at EDR: 04/14/2023
Date Made Active in Reports: 06/28/2023
Number of Days to Update: 75

Source: San Diego Border Field Office
Telephone: 760-339-2777
Last EDR Contact: 07/11/2023
Next Scheduled EDR Contact: 10/30/2023
Data Release Frequency: Varies

INYO COUNTY:

CUPA INYO: CUPA Facility List
Cupa facility list.

Date of Government Version: 04/02/2018
Date Data Arrived at EDR: 04/03/2018
Date Made Active in Reports: 06/14/2018
Number of Days to Update: 72

Source: Inyo County Environmental Health Services
Telephone: 760-878-0238
Last EDR Contact: 08/09/2023
Next Scheduled EDR Contact: 11/27/2023
Data Release Frequency: Varies

KERN COUNTY:

CUPA KERN: CUPA Facility List
A listing of sites included in the Kern County Hazardous Material Business Plan.

Date of Government Version: 07/26/2023
Date Data Arrived at EDR: 07/27/2023
Date Made Active in Reports: 08/09/2023
Number of Days to Update: 13

Source: Kern County Public Health
Telephone: 661-321-3000
Last EDR Contact: 07/26/2023
Next Scheduled EDR Contact: 11/13/2023
Data Release Frequency: Varies

UST KERN: Underground Storage Tank Sites & Tank Listing
Kern County Sites and Tanks Listing.

Date of Government Version: 07/26/2023
Date Data Arrived at EDR: 07/27/2023
Date Made Active in Reports: 08/03/2023
Number of Days to Update: 7

Source: Kern County Environment Health Services Department
Telephone: 661-862-8700
Last EDR Contact: 07/26/2023
Next Scheduled EDR Contact: 11/13/2023
Data Release Frequency: Quarterly

KINGS COUNTY:

CUPA KINGS: CUPA Facility List
A listing of sites included in the county's Certified Unified Program Agency database. California's Secretary for Environmental Protection established the unified hazardous materials and hazardous waste regulatory program as required by chapter 6.11 of the California Health and Safety Code. The Unified Program consolidates the administration, permits, inspections, and enforcement activities.

Date of Government Version: 12/03/2020
Date Data Arrived at EDR: 01/26/2021
Date Made Active in Reports: 04/14/2021
Number of Days to Update: 78

Source: Kings County Department of Public Health
Telephone: 559-584-1411
Last EDR Contact: 08/09/2023
Next Scheduled EDR Contact: 11/27/2023
Data Release Frequency: Varies

LAKE COUNTY:

CUPA LAKE: CUPA Facility List
Cupa facility list

Date of Government Version: 04/26/2023
Date Data Arrived at EDR: 04/27/2023
Date Made Active in Reports: 05/31/2023
Number of Days to Update: 34

Source: Lake County Environmental Health
Telephone: 707-263-1164
Last EDR Contact: 07/06/2023
Next Scheduled EDR Contact: 10/23/2023
Data Release Frequency: Varies

LASSEN COUNTY:

CUPA LASSEN: CUPA Facility List
Cupa facility list

Date of Government Version: 07/31/2020
Date Data Arrived at EDR: 08/21/2020
Date Made Active in Reports: 11/09/2020
Number of Days to Update: 80

Source: Lassen County Environmental Health
Telephone: 530-251-8528
Last EDR Contact: 07/11/2023
Next Scheduled EDR Contact: 10/30/2023
Data Release Frequency: Varies

LOS ANGELES COUNTY:

AOCONCERN: Key Areas of Concerns in Los Angeles County
San Gabriel Valley areas where VOC contamination is at or above the MCL as designated by region 9 EPA office. Date of Government Version: 3/30/2009 Exide Site area is a cleanup plan of lead-impacted soil surrounding the former Exide Facility as designated by the DTSC. Date of Government Version: 7/17/2017

Date of Government Version: 03/30/2009
Date Data Arrived at EDR: 03/31/2009
Date Made Active in Reports: 10/23/2009
Number of Days to Update: 206

Source: N/A
Telephone: N/A
Last EDR Contact: 06/06/2023
Next Scheduled EDR Contact: 09/25/2023
Data Release Frequency: No Update Planned

HMS LOS ANGELES: HMS: Street Number List
Industrial Waste and Underground Storage Tank Sites.

Date of Government Version: 04/03/2023
Date Data Arrived at EDR: 04/06/2023
Date Made Active in Reports: 06/26/2023
Number of Days to Update: 81

Source: Department of Public Works
Telephone: 626-458-3517
Last EDR Contact: 06/27/2023
Next Scheduled EDR Contact: 10/16/2023
Data Release Frequency: Semi-Annually

LF LOS ANGELES: List of Solid Waste Facilities
Solid Waste Facilities in Los Angeles County.

Date of Government Version: 04/10/2023
Date Data Arrived at EDR: 04/11/2023
Date Made Active in Reports: 06/26/2023
Number of Days to Update: 76

Source: La County Department of Public Works
Telephone: 818-458-5185
Last EDR Contact: 07/10/2023
Next Scheduled EDR Contact: 10/23/2023
Data Release Frequency: Varies

LF LOS ANGELES CITY: City of Los Angeles Landfills
Landfills owned and maintained by the City of Los Angeles.

Date of Government Version: 12/31/2022
Date Data Arrived at EDR: 01/12/2023
Date Made Active in Reports: 03/29/2023
Number of Days to Update: 76

Source: Engineering & Construction Division
Telephone: 213-473-7869
Last EDR Contact: 07/06/2023
Next Scheduled EDR Contact: 10/23/2023
Data Release Frequency: Varies

LOS ANGELES AST: Active & Inactive AST Inventory
A listing of active & inactive above ground petroleum storage tank site locations, located in the City of Los Angeles.

Date of Government Version: 06/01/2019
Date Data Arrived at EDR: 06/25/2019
Date Made Active in Reports: 08/22/2019
Number of Days to Update: 58

Source: Los Angeles Fire Department
Telephone: 213-978-3800
Last EDR Contact: 06/14/2023
Next Scheduled EDR Contact: 10/02/2023
Data Release Frequency: Varies

LOS ANGELES CO LF METHANE: Methane Producing Landfills
This data was created on April 30, 2012 to represent known disposal sites in Los Angeles County that may produce and emanate methane gas. The shapefile contains disposal sites within Los Angeles County that once accepted degradable refuse material. Information used to create this data was extracted from a landfill survey performed by County Engineers (Major Waste System Map, 1973) as well as historical records from CalRecycle, Regional Water Quality Control Board, and Los Angeles County Department of Public Health

Date of Government Version: 01/10/2022
Date Data Arrived at EDR: 01/12/2022
Date Made Active in Reports: 04/04/2022
Number of Days to Update: 82

Source: Los Angeles County Department of Public Works
Telephone: 626-458-6973
Last EDR Contact: 07/13/2023
Next Scheduled EDR Contact: 10/23/2023
Data Release Frequency: No Update Planned

LOS ANGELES HM: Active & Inactive Hazardous Materials Inventory
A listing of active & inactive hazardous materials facility locations, located in the City of Los Angeles.

Date of Government Version: 06/20/2023
Date Data Arrived at EDR: 06/22/2023
Date Made Active in Reports: 08/09/2023
Number of Days to Update: 48

Source: Los Angeles Fire Department
Telephone: 213-978-3800
Last EDR Contact: 06/22/2023
Next Scheduled EDR Contact: 10/02/2023
Data Release Frequency: Varies

LOS ANGELES UST: Active & Inactive UST Inventory
A listing of active & inactive underground storage tank site locations and underground storage tank historical sites, located in the City of Los Angeles.

Date of Government Version: 11/01/2022
Date Data Arrived at EDR: 12/14/2022
Date Made Active in Reports: 03/07/2023
Number of Days to Update: 83

Source: Los Angeles Fire Department
Telephone: 213-978-3800
Last EDR Contact: 06/22/2023
Next Scheduled EDR Contact: 10/02/2023
Data Release Frequency: Varies

SITE MIT LOS ANGELES: Site Mitigation List
Industrial sites that have had some sort of spill or complaint.

Date of Government Version: 03/02/2023
Date Data Arrived at EDR: 04/18/2023
Date Made Active in Reports: 07/07/2023
Number of Days to Update: 80

Source: Community Health Services
Telephone: 323-890-7806
Last EDR Contact: 07/20/2023
Next Scheduled EDR Contact: 10/30/2023
Data Release Frequency: Annually

UST EL SEGUNDO: City of El Segundo Underground Storage Tank
Underground storage tank sites located in El Segundo city.

Date of Government Version: 01/21/2017
Date Data Arrived at EDR: 04/19/2017
Date Made Active in Reports: 05/10/2017
Number of Days to Update: 21

Source: City of El Segundo Fire Department
Telephone: 310-524-2236
Last EDR Contact: 07/05/2023
Next Scheduled EDR Contact: 10/23/2023
Data Release Frequency: No Update Planned

UST LONG BEACH: City of Long Beach Underground Storage Tank
Underground storage tank sites located in the city of Long Beach.

Date of Government Version: 04/22/2019
Date Data Arrived at EDR: 04/23/2019
Date Made Active in Reports: 06/27/2019
Number of Days to Update: 65

Source: City of Long Beach Fire Department
Telephone: 562-570-2563
Last EDR Contact: 07/11/2023
Next Scheduled EDR Contact: 10/30/2023
Data Release Frequency: Varies

UST TORRANCE: City of Torrance Underground Storage Tank
Underground storage tank sites located in the city of Torrance.

Date of Government Version: 04/12/2023
Date Data Arrived at EDR: 05/02/2023
Date Made Active in Reports: 06/13/2023
Number of Days to Update: 42

Source: City of Torrance Fire Department
Telephone: 310-618-2973
Last EDR Contact: 07/11/2023
Next Scheduled EDR Contact: 10/30/2023
Data Release Frequency: Semi-Annually

MADERA COUNTY:

CUPA MADERA: CUPA Facility List
A listing of sites included in the county's Certified Unified Program Agency database. California's Secretary for Environmental Protection established the unified hazardous materials and hazardous waste regulatory program as required by chapter 6.11 of the California Health and Safety Code. The Unified Program consolidates the administration, permits, inspections, and enforcement activities.

Date of Government Version: 08/10/2020
Date Data Arrived at EDR: 08/12/2020
Date Made Active in Reports: 10/23/2020
Number of Days to Update: 72

Source: Madera County Environmental Health
Telephone: 559-675-7823
Last EDR Contact: 08/09/2023
Next Scheduled EDR Contact: 11/27/2023
Data Release Frequency: Varies

MARIN COUNTY:

UST MARIN: Underground Storage Tank Sites
Currently permitted USTs in Marin County.

Date of Government Version: 09/26/2018
Date Data Arrived at EDR: 10/04/2018
Date Made Active in Reports: 11/02/2018
Number of Days to Update: 29

Source: Public Works Department Waste Management
Telephone: 415-473-6647
Last EDR Contact: 06/21/2023
Next Scheduled EDR Contact: 10/09/2023
Data Release Frequency: Semi-Annually

MENDOCINO COUNTY:

UST MENDOCINO: Mendocino County UST Database
A listing of underground storage tank locations in Mendocino County.

Date of Government Version: 09/22/2021
Date Data Arrived at EDR: 11/18/2021
Date Made Active in Reports: 11/22/2021
Number of Days to Update: 4

Source: Department of Public Health
Telephone: 707-463-4466
Last EDR Contact: 08/15/2023
Next Scheduled EDR Contact: 12/04/2023
Data Release Frequency: Annually

MERCED COUNTY:

CUPA MERCED: CUPA Facility List
CUPA facility list.

Date of Government Version: 02/15/2022
Date Data Arrived at EDR: 02/17/2022
Date Made Active in Reports: 05/11/2022
Number of Days to Update: 83

Source: Merced County Environmental Health
Telephone: 209-381-1094
Last EDR Contact: 07/25/2023
Next Scheduled EDR Contact: 11/27/2023
Data Release Frequency: Varies

MONO COUNTY:

CUPA MONO: CUPA Facility List
CUPA Facility List

Date of Government Version: 02/22/2021
Date Data Arrived at EDR: 03/02/2021
Date Made Active in Reports: 05/19/2021
Number of Days to Update: 78

Source: Mono County Health Department
Telephone: 760-932-5580
Last EDR Contact: 08/15/2023
Next Scheduled EDR Contact: 12/04/2023
Data Release Frequency: Varies

MONTEREY COUNTY:

CUPA MONTEREY: CUPA Facility Listing
CUPA Program listing from the Environmental Health Division.

Date of Government Version: 10/04/2021
Date Data Arrived at EDR: 10/06/2021
Date Made Active in Reports: 12/29/2021
Number of Days to Update: 84

Source: Monterey County Health Department
Telephone: 831-796-1297
Last EDR Contact: 07/19/2023
Next Scheduled EDR Contact: 10/09/2023
Data Release Frequency: Varies

NAPA COUNTY:

LUST NAPA: Sites With Reported Contamination
A listing of leaking underground storage tank sites located in Napa county.

Date of Government Version: 01/09/2017
Date Data Arrived at EDR: 01/11/2017
Date Made Active in Reports: 03/02/2017
Number of Days to Update: 50

Source: Napa County Department of Environmental Management
Telephone: 707-253-4269
Last EDR Contact: 08/15/2023
Next Scheduled EDR Contact: 12/04/2023
Data Release Frequency: No Update Planned

UST NAPA: Closed and Operating Underground Storage Tank Sites
Underground storage tank sites located in Napa county.

Date of Government Version: 09/05/2019
Date Data Arrived at EDR: 09/09/2019
Date Made Active in Reports: 10/31/2019
Number of Days to Update: 52

Source: Napa County Department of Environmental Management
Telephone: 707-253-4269
Last EDR Contact: 08/15/2023
Next Scheduled EDR Contact: 12/04/2023
Data Release Frequency: No Update Planned

NEVADA COUNTY:

CUPA NEVADA: CUPA Facility List
CUPA facility list.

Date of Government Version: 05/04/2023
Date Data Arrived at EDR: 05/05/2023
Date Made Active in Reports: 07/25/2023
Number of Days to Update: 81

Source: Community Development Agency
Telephone: 530-265-1467
Last EDR Contact: 07/19/2023
Next Scheduled EDR Contact: 11/06/2023
Data Release Frequency: Varies

ORANGE COUNTY:

IND_SITE ORANGE: List of Industrial Site Cleanups
Petroleum and non-petroleum spills.

Date of Government Version: 05/15/2023
Date Data Arrived at EDR: 07/31/2023
Date Made Active in Reports: 08/09/2023
Number of Days to Update: 9

Source: Health Care Agency
Telephone: 714-834-3446
Last EDR Contact: 07/31/2023
Next Scheduled EDR Contact: 11/13/2023
Data Release Frequency: Annually

LUST ORANGE: List of Underground Storage Tank Cleanups
Orange County Underground Storage Tank Cleanups (LUST).

Date of Government Version: 05/15/2023
Date Data Arrived at EDR: 07/31/2023
Date Made Active in Reports: 08/09/2023
Number of Days to Update: 9

Source: Health Care Agency
Telephone: 714-834-3446
Last EDR Contact: 07/31/2023
Next Scheduled EDR Contact: 11/13/2023
Data Release Frequency: Quarterly

UST ORANGE: List of Underground Storage Tank Facilities
Orange County Underground Storage Tank Facilities (UST).

Date of Government Version: 04/01/2023
Date Data Arrived at EDR: 05/18/2023
Date Made Active in Reports: 06/14/2023
Number of Days to Update: 27

Source: Health Care Agency
Telephone: 714-834-3446
Last EDR Contact: 08/03/2023
Next Scheduled EDR Contact: 11/13/2023
Data Release Frequency: Quarterly

PLACER COUNTY:

MS PLACER: Master List of Facilities
List includes aboveground tanks, underground tanks and cleanup sites.

Date of Government Version: 08/26/2022
Date Data Arrived at EDR: 08/29/2022
Date Made Active in Reports: 11/15/2022
Number of Days to Update: 78

Source: Placer County Health and Human Services
Telephone: 530-745-2363
Last EDR Contact: 07/31/2023
Next Scheduled EDR Contact: 12/11/2023
Data Release Frequency: Semi-Annually

PLUMAS COUNTY:

CUPA PLUMAS: CUPA Facility List
Plumas County CUPA Program facilities.

Date of Government Version: 03/31/2019
Date Data Arrived at EDR: 04/23/2019
Date Made Active in Reports: 06/26/2019
Number of Days to Update: 64

Source: Plumas County Environmental Health
Telephone: 530-283-6355
Last EDR Contact: 07/11/2023
Next Scheduled EDR Contact: 10/30/2023
Data Release Frequency: Varies

RIVERSIDE COUNTY:

LUST RIVERSIDE: Listing of Underground Tank Cleanup Sites
Riverside County Underground Storage Tank Cleanup Sites (LUST).

Date of Government Version: 04/10/2023
Date Data Arrived at EDR: 04/12/2023
Date Made Active in Reports: 06/28/2023
Number of Days to Update: 77

Source: Department of Environmental Health
Telephone: 951-358-5055
Last EDR Contact: 06/06/2023
Next Scheduled EDR Contact: 09/25/2023
Data Release Frequency: Quarterly

UST RIVERSIDE: Underground Storage Tank Tank List
Underground storage tank sites located in Riverside county.

Date of Government Version: 04/10/2023
Date Data Arrived at EDR: 04/12/2023
Date Made Active in Reports: 06/13/2023
Number of Days to Update: 62

Source: Department of Environmental Health
Telephone: 951-358-5055
Last EDR Contact: 06/06/2023
Next Scheduled EDR Contact: 09/25/2023
Data Release Frequency: Quarterly

SACRAMENTO COUNTY:

CS SACRAMENTO: Toxic Site Clean-Up List
List of sites where unauthorized releases of potentially hazardous materials have occurred.

Date of Government Version: 11/07/2022
Date Data Arrived at EDR: 12/21/2022
Date Made Active in Reports: 03/16/2023
Number of Days to Update: 85

Source: Sacramento County Environmental Management
Telephone: 916-875-8406
Last EDR Contact: 06/29/2023
Next Scheduled EDR Contact: 10/09/2023
Data Release Frequency: Quarterly

ML SACRAMENTO: Master Hazardous Materials Facility List
Any business that has hazardous materials on site - hazardous material storage sites, underground storage tanks, waste generators.

Date of Government Version: 11/07/2022
Date Data Arrived at EDR: 12/09/2022
Date Made Active in Reports: 03/01/2023
Number of Days to Update: 82

Source: Sacramento County Environmental Management
Telephone: 916-875-8406
Last EDR Contact: 06/29/2023
Next Scheduled EDR Contact: 10/09/2023
Data Release Frequency: Quarterly

SAN BENITO COUNTY:

CUPA SAN BENITO: CUPA Facility List
Cupa facility list

Date of Government Version: 05/02/2023
Date Data Arrived at EDR: 05/04/2023
Date Made Active in Reports: 07/25/2023
Number of Days to Update: 82

Source: San Benito County Environmental Health
Telephone: N/A
Last EDR Contact: 07/26/2023
Next Scheduled EDR Contact: 11/13/2023
Data Release Frequency: Varies

SAN BERNARDINO COUNTY:

PERMITS SAN BERNARDINO: Hazardous Material Permits
This listing includes underground storage tanks, medical waste handlers/generators, hazardous materials handlers, hazardous waste generators, and waste oil generators/handlers.

Date of Government Version: 05/09/2023
Date Data Arrived at EDR: 05/10/2023
Date Made Active in Reports: 08/01/2023
Number of Days to Update: 83

Source: San Bernardino County Fire Department Hazardous Materials Division
Telephone: 909-387-3041
Last EDR Contact: 07/26/2023
Next Scheduled EDR Contact: 11/13/2023
Data Release Frequency: Quarterly

SAN DIEGO COUNTY:

HMMD SAN DIEGO: Hazardous Materials Management Division Database
The database includes: HE58 - This report contains the business name, site address, business phone number, establishment 'H' permit number, type of permit, and the business status. HE17 - In addition to providing the same information provided in the HE58 listing, HE17 provides inspection dates, violations received by the establishment, hazardous waste generated, the quantity, method of storage, treatment/disposal of waste and the hauler, and information on underground storage tanks. Unauthorized Release List - Includes a summary of environmental contamination cases in San Diego County (underground tank cases, non-tank cases, groundwater contamination, and soil contamination are included.)

Date of Government Version: 05/25/2023
Date Data Arrived at EDR: 05/25/2023
Date Made Active in Reports: 08/16/2023
Number of Days to Update: 83

Source: Hazardous Materials Management Division
Telephone: 619-338-2268
Last EDR Contact: 08/29/2023
Next Scheduled EDR Contact: 12/11/2023
Data Release Frequency: Quarterly

LF SAN DIEGO: Solid Waste Facilities
San Diego County Solid Waste Facilities.

Date of Government Version: 04/04/2023
Date Data Arrived at EDR: 04/05/2023
Date Made Active in Reports: 06/27/2023
Number of Days to Update: 83

Source: Department of Health Services
Telephone: 619-338-2209
Last EDR Contact: 07/11/2023
Next Scheduled EDR Contact: 10/30/2023
Data Release Frequency: Varies

SAN DIEGO CO LOP: Local Oversight Program Listing
A listing of all LOP release sites that are or were under the County of San Diego's jurisdiction. Included are closed or transferred cases, open cases, and cases that did not have a case type indicated. The cases without a case type are mostly complaints; however, some of them could be LOP cases.

Date of Government Version: 07/22/2021
Date Data Arrived at EDR: 10/19/2021
Date Made Active in Reports: 01/13/2022
Number of Days to Update: 86

Source: Department of Environmental Health
Telephone: 858-505-6874
Last EDR Contact: 07/11/2023
Next Scheduled EDR Contact: 10/30/2023
Data Release Frequency: Varies

SAN DIEGO CO SAM: Environmental Case Listing
The listing contains all underground tank release cases and projects pertaining to properties contaminated with hazardous substances that are actively under review by the Site Assessment and Mitigation Program.

Date of Government Version: 03/23/2010
Date Data Arrived at EDR: 06/15/2010
Date Made Active in Reports: 07/09/2010
Number of Days to Update: 24

Source: San Diego County Department of Environmental Health
Telephone: 619-338-2371
Last EDR Contact: 08/22/2023
Next Scheduled EDR Contact: 12/11/2023
Data Release Frequency: No Update Planned

SAN FRANCISCO COUNTY:

CUPA SAN FRANCISCO CO: CUPA Facility Listing
Cupa facilities

Date of Government Version: 04/28/2023
Date Data Arrived at EDR: 04/28/2023
Date Made Active in Reports: 07/14/2023
Number of Days to Update: 77

Source: San Francisco County Department of Environmental Health
Telephone: 415-252-3896
Last EDR Contact: 07/26/2023
Next Scheduled EDR Contact: 11/13/2023
Data Release Frequency: Varies

LUST SAN FRANCISCO: Local Oversite Facilities
A listing of leaking underground storage tank sites located in San Francisco county.

Date of Government Version: 09/19/2008
Date Data Arrived at EDR: 09/19/2008
Date Made Active in Reports: 09/29/2008
Number of Days to Update: 10

Source: Department Of Public Health San Francisco County
Telephone: 415-252-3920
Last EDR Contact: 07/26/2023
Next Scheduled EDR Contact: 11/13/2023
Data Release Frequency: No Update Planned

UST SAN FRANCISCO: Underground Storage Tank Information
Underground storage tank sites located in San Francisco county.

Date of Government Version: 04/28/2023
Date Data Arrived at EDR: 04/28/2023
Date Made Active in Reports: 05/03/2023
Number of Days to Update: 5

Source: Department of Public Health
Telephone: 415-252-3920
Last EDR Contact: 07/26/2023
Next Scheduled EDR Contact: 11/13/2023
Data Release Frequency: Quarterly

SAN FRANCISO COUNTY:

SAN FRANCISCO MAHER: Maher Ordinance Property Listing
a listing of properties that fall within a Maher Ordinance, for all of San Francisco

Date of Government Version: 04/11/2023
Date Data Arrived at EDR: 04/13/2023
Date Made Active in Reports: 07/11/2023
Number of Days to Update: 89

Source: San Francisco Planning
Telephone: 628-652-7483
Last EDR Contact: 07/18/2023
Next Scheduled EDR Contact: 10/30/2023
Data Release Frequency: Varies

SAN JOAQUIN COUNTY:

UST SAN JOAQUIN: San Joaquin Co. UST
A listing of underground storage tank locations in San Joaquin county.

Date of Government Version: 06/22/2018
Date Data Arrived at EDR: 06/26/2018
Date Made Active in Reports: 07/11/2018
Number of Days to Update: 15

Source: Environmental Health Department
Telephone: N/A
Last EDR Contact: 06/06/2023
Next Scheduled EDR Contact: 09/25/2023
Data Release Frequency: Semi-Annually

SAN LUIS OBISPO COUNTY:

CUPA SAN LUIS OBISPO: CUPA Facility List
Cupa Facility List.

Date of Government Version: 05/10/2023
Date Data Arrived at EDR: 05/11/2023
Date Made Active in Reports: 07/31/2023
Number of Days to Update: 81

Source: San Luis Obispo County Public Health Department
Telephone: 805-781-5596
Last EDR Contact: 08/09/2023
Next Scheduled EDR Contact: 11/27/2023
Data Release Frequency: Varies

SAN MATEO COUNTY:

BI SAN MATEO: Business Inventory
List includes Hazardous Materials Business Plan, hazardous waste generators, and underground storage tanks.

Date of Government Version: 02/20/2020
Date Data Arrived at EDR: 02/20/2020
Date Made Active in Reports: 04/24/2020
Number of Days to Update: 64

Source: San Mateo County Environmental Health Services Division
Telephone: 650-363-1921
Last EDR Contact: 06/08/2023
Next Scheduled EDR Contact: 09/18/2023
Data Release Frequency: Annually

LUST SAN MATEO: Fuel Leak List
A listing of leaking underground storage tank sites located in San Mateo county.

Date of Government Version: 03/29/2019
Date Data Arrived at EDR: 03/29/2019
Date Made Active in Reports: 05/29/2019
Number of Days to Update: 61

Source: San Mateo County Environmental Health Services Division
Telephone: 650-363-1921
Last EDR Contact: 08/29/2023
Next Scheduled EDR Contact: 12/18/2023
Data Release Frequency: Semi-Annually

SANTA BARBARA COUNTY:

CUPA SANTA BARBARA: CUPA Facility Listing
CUPA Program Listing from the Environmental Health Services division.

Date of Government Version: 09/08/2011
Date Data Arrived at EDR: 09/09/2011
Date Made Active in Reports: 10/07/2011
Number of Days to Update: 28

Source: Santa Barbara County Public Health Department
Telephone: 805-686-8167
Last EDR Contact: 08/09/2023
Next Scheduled EDR Contact: 11/27/2023
Data Release Frequency: No Update Planned

SANTA CLARA COUNTY:

CUPA SANTA CLARA: Cupa Facility List
Cupa facility list

Date of Government Version: 05/10/2023
Date Data Arrived at EDR: 05/11/2023
Date Made Active in Reports: 07/31/2023
Number of Days to Update: 81

Source: Department of Environmental Health
Telephone: 408-918-1973
Last EDR Contact: 08/09/2023
Next Scheduled EDR Contact: 11/27/2023
Data Release Frequency: Varies

HIST LUST SANTA CLARA: HIST LUST - Fuel Leak Site Activity Report
A listing of open and closed leaking underground storage tanks. This listing is no longer updated by the county. Leaking underground storage tanks are now handled by the Department of Environmental Health.

Date of Government Version: 03/29/2005
Date Data Arrived at EDR: 03/30/2005
Date Made Active in Reports: 04/21/2005
Number of Days to Update: 22

Source: Santa Clara Valley Water District
Telephone: 408-265-2600
Last EDR Contact: 03/23/2009
Next Scheduled EDR Contact: 06/22/2009
Data Release Frequency: No Update Planned

LUST SANTA CLARA: LOP Listing
A listing of leaking underground storage tanks located in Santa Clara county.

Date of Government Version: 03/03/2014
Date Data Arrived at EDR: 03/05/2014
Date Made Active in Reports: 03/18/2014
Number of Days to Update: 13

Source: Department of Environmental Health
Telephone: 408-918-3417
Last EDR Contact: 08/15/2023
Next Scheduled EDR Contact: 12/04/2023
Data Release Frequency: No Update Planned

SANTA CRUZ COUNTY:

CUPA SANTA CRUZ: CUPA Facility List
CUPA facility listing.

Date of Government Version: 01/21/2017
Date Data Arrived at EDR: 02/22/2017
Date Made Active in Reports: 05/23/2017
Number of Days to Update: 90

Source: Santa Cruz County Environmental Health
Telephone: 831-464-2761
Last EDR Contact: 08/09/2023
Next Scheduled EDR Contact: 11/27/2023
Data Release Frequency: Varies

SHASTA COUNTY:

CUPA SHASTA: CUPA Facility List
Cupa Facility List.

Date of Government Version: 06/15/2017
Date Data Arrived at EDR: 06/19/2017
Date Made Active in Reports: 08/09/2017
Number of Days to Update: 51

Source: Shasta County Department of Resource Management
Telephone: 530-225-5789
Last EDR Contact: 08/09/2023
Next Scheduled EDR Contact: 11/27/2023
Data Release Frequency: Varies

SOLANO COUNTY:

LUST SOLANO: Leaking Underground Storage Tanks
A listing of leaking underground storage tank sites located in Solano county.

Date of Government Version: 06/04/2019
Date Data Arrived at EDR: 06/06/2019
Date Made Active in Reports: 08/13/2019
Number of Days to Update: 68

Source: Solano County Department of Environmental Management
Telephone: 707-784-6770
Last EDR Contact: 08/22/2023
Next Scheduled EDR Contact: 12/11/2023
Data Release Frequency: Quarterly

UST SOLANO: Underground Storage Tanks
Underground storage tank sites located in Solano county.

Date of Government Version: 09/15/2021
Date Data Arrived at EDR: 09/16/2021
Date Made Active in Reports: 12/09/2021
Number of Days to Update: 84

Source: Solano County Department of Environmental Management
Telephone: 707-784-6770
Last EDR Contact: 08/22/2023
Next Scheduled EDR Contact: 12/11/2023
Data Release Frequency: Quarterly

SONOMA COUNTY:

CUPA SONOMA: Cupa Facility List
Cupa Facility list

Date of Government Version: 07/02/2021
Date Data Arrived at EDR: 07/06/2021
Date Made Active in Reports: 07/14/2021
Number of Days to Update: 8

Source: County of Sonoma Fire & Emergency Services Department
Telephone: 707-565-1174
Last EDR Contact: 06/13/2023
Next Scheduled EDR Contact: 10/02/2023
Data Release Frequency: Varies

LUST SONOMA: Leaking Underground Storage Tank Sites
A listing of leaking underground storage tank sites located in Sonoma county.

Date of Government Version: 06/30/2021
Date Data Arrived at EDR: 06/30/2021
Date Made Active in Reports: 09/24/2021
Number of Days to Update: 86

Source: Department of Health Services
Telephone: 707-565-6565
Last EDR Contact: 06/13/2023
Next Scheduled EDR Contact: 10/02/2023
Data Release Frequency: Quarterly

STANISLAUS COUNTY:

CUPA STANISLAUS: CUPA Facility List
Cupa facility list

Date of Government Version: 02/08/2022
Date Data Arrived at EDR: 02/10/2022
Date Made Active in Reports: 05/04/2022
Number of Days to Update: 83

Source: Stanislaus County Department of Ennvironmental Protection
Telephone: 209-525-6751
Last EDR Contact: 07/05/2023
Next Scheduled EDR Contact: 10/23/2023
Data Release Frequency: Varies

SUTTER COUNTY:

UST SUTTER: Underground Storage Tanks
Underground storage tank sites located in Sutter county.

Date of Government Version: 08/03/2022
Date Data Arrived at EDR: 08/25/2022
Date Made Active in Reports: 11/14/2022
Number of Days to Update: 81

Source: Sutter County Environmental Health Services
Telephone: 530-822-7500
Last EDR Contact: 08/22/2023
Next Scheduled EDR Contact: 12/11/2023
Data Release Frequency: Semi-Annually

TEHAMA COUNTY:

CUPA TEHAMA: CUPA Facility List
Cupa facilities

Date of Government Version: 05/11/2023
Date Data Arrived at EDR: 05/11/2023
Date Made Active in Reports: 07/31/2023
Number of Days to Update: 81

Source: Tehama County Department of Environmental Health
Telephone: 530-527-8020
Last EDR Contact: 07/26/2023
Next Scheduled EDR Contact: 11/13/2023
Data Release Frequency: Varies

TRINITY COUNTY:

CUPA TRINITY: CUPA Facility List
Cupa facility list

Date of Government Version: 04/12/2023
Date Data Arrived at EDR: 04/13/2023
Date Made Active in Reports: 06/28/2023
Number of Days to Update: 76

Source: Department of Toxic Substances Control
Telephone: 760-352-0381
Last EDR Contact: 07/11/2023
Next Scheduled EDR Contact: 10/30/2023
Data Release Frequency: Varies

TULARE COUNTY:

CUPA TULARE: CUPA Facility List
Cupa program facilities

Date of Government Version: 10/07/2022
Date Data Arrived at EDR: 10/07/2022
Date Made Active in Reports: 12/21/2022
Number of Days to Update: 75

Source: Tulare County Environmental Health Services Division
Telephone: 559-624-7400
Last EDR Contact: 07/26/2023
Next Scheduled EDR Contact: 11/13/2023
Data Release Frequency: Varies

TUOLUMNE COUNTY:

CUPA TUOLUMNE: CUPA Facility List
Cupa facility list

Date of Government Version: 04/23/2018
Date Data Arrived at EDR: 04/25/2018
Date Made Active in Reports: 06/25/2018
Number of Days to Update: 61

Source: Divison of Environmental Health
Telephone: 209-533-5633
Last EDR Contact: 07/11/2023
Next Scheduled EDR Contact: 10/30/2023
Data Release Frequency: Varies

VENTURA COUNTY:

BWT VENTURA: Business Plan, Hazardous Waste Producers, and Operating Underground Tanks
The BWT list indicates by site address whether the Environmental Health Division has Business Plan (B), Waste Producer (W), and/or Underground Tank (T) information.

Date of Government Version: 03/27/2023
Date Data Arrived at EDR: 04/25/2023
Date Made Active in Reports: 07/14/2023
Number of Days to Update: 80

Source: Ventura County Environmental Health Division
Telephone: 805-654-2813
Last EDR Contact: 07/17/2023
Next Scheduled EDR Contact: 10/30/2023
Data Release Frequency: Quarterly

LF VENTURA: Inventory of Illegal Abandoned and Inactive Sites
Ventura County Inventory of Closed, Illegal Abandoned, and Inactive Sites.

Date of Government Version: 12/01/2011
Date Data Arrived at EDR: 12/01/2011
Date Made Active in Reports: 01/19/2012
Number of Days to Update: 49

Source: Environmental Health Division
Telephone: 805-654-2813
Last EDR Contact: 06/21/2023
Next Scheduled EDR Contact: 10/09/2023
Data Release Frequency: No Update Planned

LUST VENTURA: Listing of Underground Tank Cleanup Sites
Ventura County Underground Storage Tank Cleanup Sites (LUST).

Date of Government Version: 05/29/2008
Date Data Arrived at EDR: 06/24/2008
Date Made Active in Reports: 07/31/2008
Number of Days to Update: 37

Source: Environmental Health Division
Telephone: 805-654-2813
Last EDR Contact: 08/02/2023
Next Scheduled EDR Contact: 11/20/2023
Data Release Frequency: No Update Planned

MED WASTE VENTURA: Medical Waste Program List
To protect public health and safety and the environment from potential exposure to disease causing agents, the Environmental Health Division Medical Waste Program regulates the generation, handling, storage, treatment and disposal of medical waste throughout the County.

Date of Government Version: 03/27/2023
Date Data Arrived at EDR: 04/21/2023
Date Made Active in Reports: 07/07/2023
Number of Days to Update: 77

Source: Ventura County Resource Management Agency
Telephone: 805-654-2813
Last EDR Contact: 07/17/2023
Next Scheduled EDR Contact: 10/30/2023
Data Release Frequency: Quarterly

UST VENTURA: Underground Tank Closed Sites List
Ventura County Operating Underground Storage Tank Sites (UST)/Underground Tank Closed Sites List.

Date of Government Version: 05/26/2023
Date Data Arrived at EDR: 06/02/2023
Date Made Active in Reports: 06/14/2023
Number of Days to Update: 12

Source: Environmental Health Division
Telephone: 805-654-2813
Last EDR Contact: 06/02/2023
Next Scheduled EDR Contact: 09/18/2023
Data Release Frequency: Quarterly

YOLO COUNTY:

UST YOLO: Underground Storage Tank Comprehensive Facility Report
Underground storage tank sites located in Yolo county.

Date of Government Version: 04/03/2023
Date Data Arrived at EDR: 04/18/2023
Date Made Active in Reports: 06/13/2023
Number of Days to Update: 56

Source: Yolo County Department of Health
Telephone: 530-666-8646
Last EDR Contact: 06/21/2023
Next Scheduled EDR Contact: 10/09/2023
Data Release Frequency: Annually

YUBA COUNTY:

CUPA YUBA: CUPA Facility List
CUPA facility listing for Yuba County.

Date of Government Version: 05/04/2023
Date Data Arrived at EDR: 05/04/2023
Date Made Active in Reports: 07/25/2023
Number of Days to Update: 82

Source: Yuba County Environmental Health Department
Telephone: 530-749-7523
Last EDR Contact: 07/19/2023
Next Scheduled EDR Contact: 11/06/2023
Data Release Frequency: Varies

OTHER DATABASE(S)

Depending on the geographic area covered by this report, the data provided in these specialty databases may or may not be complete. For example, the existence of wetlands information data in a specific report does not mean that all wetlands in the area covered by the report are included. Moreover, the absence of any reported wetlands information does not necessarily mean that wetlands do not exist in the area covered by the report.

CT MANIFEST: Hazardous Waste Manifest Data
Facility and manifest data. Manifest is a document that lists and tracks hazardous waste from the generator through transporters to a tsd facility.

Date of Government Version: 11/16/2022
Date Data Arrived at EDR: 11/16/2022
Date Made Active in Reports: 02/06/2023
Number of Days to Update: 82

Source: Department of Energy & Environmental Protection
Telephone: 860-424-3375
Last EDR Contact: 08/08/2023
Next Scheduled EDR Contact: 11/20/2023
Data Release Frequency: No Update Planned

NJ MANIFEST: Manifest Information
Hazardous waste manifest information.

Date of Government Version: 12/31/2018
Date Data Arrived at EDR: 04/10/2019
Date Made Active in Reports: 05/16/2019
Number of Days to Update: 36

Source: Department of Environmental Protection
Telephone: N/A
Last EDR Contact: 06/27/2023
Next Scheduled EDR Contact: 10/16/2023
Data Release Frequency: Annually

NY MANIFEST: Facility and Manifest Data
Manifest is a document that lists and tracks hazardous waste from the generator through transporters to a TSD facility.

Date of Government Version: 01/01/2019
Date Data Arrived at EDR: 10/29/2021
Date Made Active in Reports: 01/19/2022
Number of Days to Update: 82

Source: Department of Environmental Conservation
Telephone: 518-402-8651
Last EDR Contact: 07/27/2023
Next Scheduled EDR Contact: 11/06/2023
Data Release Frequency: Quarterly

PA MANIFEST: Manifest Information
Hazardous waste manifest information.

Date of Government Version: 06/30/2018
Date Data Arrived at EDR: 07/19/2019
Date Made Active in Reports: 09/10/2019
Number of Days to Update: 53

Source: Department of Environmental Protection
Telephone: 717-783-8990
Last EDR Contact: 07/06/2023
Next Scheduled EDR Contact: 10/23/2023
Data Release Frequency: Annually

RI MANIFEST: Manifest information
Hazardous waste manifest information

Date of Government Version: 12/31/2020
Date Data Arrived at EDR: 11/30/2021
Date Made Active in Reports: 02/18/2022
Number of Days to Update: 80

Source: Department of Environmental Management
Telephone: 401-222-2797
Last EDR Contact: 08/10/2022
Next Scheduled EDR Contact: 11/27/2023
Data Release Frequency: Annually

WI MANIFEST: Manifest Information
Hazardous waste manifest information.

Date of Government Version: 05/31/2018
Date Data Arrived at EDR: 06/19/2019
Date Made Active in Reports: 09/03/2019
Number of Days to Update: 76

Source: Department of Natural Resources
Telephone: N/A
Last EDR Contact: 08/30/2023
Next Scheduled EDR Contact: 12/18/2023
Data Release Frequency: Annually

Oil/Gas Pipelines
Source: Endeavor Business Media
Petroleum Bundle (Crude Oil, Refined Products, Petrochemicals, Gas Liquids (LPG/NGL), and Specialty Gases (Miscellaneous)) N = Natural Gas Bundle (Natural Gas, Gas Liquids (LPG/NGL), and Specialty Gases (Miscellaneous)). This map includes information copyrighted by Endeavor Business Media. This information is provided on a best effort basis and Endeavor Business Media does not guarantee its accuracy nor warrant its fitness for any particular purpose. Such information has been reprinted with the permission of Endeavor Business Media.

Electric Power Transmission Line Data
Source: Endeavor Business Media
This map includes information copyrighted by Endeavor Business Media. This information is provided on a best effort basis and Endeavor Business Media does not guarantee its accuracy nor warrant its fitness for any particular purpose. Such information has been reprinted with the permission of Endeavor Business Media.

Sensitive Receptors: There are individuals deemed sensitive receptors due to their fragile immune systems and special sensitivity to environmental discharges. These sensitive receptors typically include the elderly, the sick, and children. While the location of all sensitive receptors cannot be determined, EDR indicates those buildings and facilities - schools, daycares, hospitals, medical centers, and nursing homes - where individuals who are sensitive receptors are likely to be located.

AHA Hospitals:
Source: American Hospital Association, Inc.
Telephone: 312-280-5991
The database includes a listing of hospitals based on the American Hospital Association's annual survey of hospitals.

Medical Centers: Provider of Services Listing
Source: Centers for Medicare & Medicaid Services
Telephone: 410-786-3000
A listing of hospitals with Medicare provider number, produced by Centers of Medicare & Medicaid Services, a federal agency within the U.S. Department of Health and Human Services.

Nursing Homes
Source: National Institutes of Health
Telephone: 301-594-6248
Information on Medicare and Medicaid certified nursing homes in the United States.

Public Schools
Source: National Center for Education Statistics
Telephone: 202-502-7300
The National Center for Education Statistics' primary database on elementary and secondary public education in the United States. It is a comprehensive, annual, national statistical database of all public elementary and secondary schools and school districts, which contains data that are comparable across all states.

Private Schools
Source: National Center for Education Statistics
Telephone: 202-502-7300
The National Center for Education Statistics' primary database on private school locations in the United States.

Daycare Centers: Licensed Facilities
Source: Department of Social Services
Telephone: 916-657-4041

Flood Zone Data: This data was obtained from the Federal Emergency Management Agency (FEMA). It depicts 100-year and 500-year flood zones as defined by FEMA. It includes the National Flood Hazard Layer (NFHL) which incorporates Flood Insurance Rate Map (FIRM) data and Q3 data from FEMA in areas not covered by NFHL.
Source: FEMA
Telephone: 877-336-2627
Date of Government Version: 2003, 2015

NWI: National Wetlands Inventory. This data, available in select counties across the country, was obtained by EDR in 2002, 2005, 2010 and 2015 from the U.S. Fish and Wildlife Service.

State Wetlands Data: Wetland Inventory
Source: Department of Fish and Wildlife
Telephone: 916-445-0411

Current USGS 7.5 Minute Topographic Map
Source: U.S. Geological Survey

STREET AND ADDRESS INFORMATION

© 2015 TomTom North America, Inc. All rights reserved. This material is proprietary and the subject of copyright protection and other intellectual property rights owned by or licensed to Tele Atlas North America, Inc. The use of this material is subject to the terms of a license agreement. You will be held liable for any unauthorized copying or disclosure of this material.

GEOCHECK ®- PHYSICAL SETTING SOURCE ADDENDUM

TARGET PROPERTY ADDRESS

CAMPBELL TECHNOLOGY PARKWAY
675 CAMPBELL TECHNOLOGY PARKWAY
CAMPBELL, CA 95008

TARGET PROPERTY COORDINATES

Latitude (North):	37.280648 - 37˚ 16’ 50.33’’
Longitude (West):	121.942683 - 121˚ 56’ 33.66’’
Universal Tranverse Mercator:	Zone 10
UTM X (Meters):	593732.8
UTM Y (Meters):	4126326.2
Elevation:	208 ft. above sea level

USGS TOPOGRAPHIC MAP

Target Property Map:	12021561 SAN JOSE WEST, CA
Version Date:	2018

EDR’s GeoCheck Physical Setting Source Addendum is provided to assist the environmental professional in forming an opinion about the impact of potential contaminant migration.

Assessment of the impact of contaminant migration generally has two principle investigative components:

1. Groundwater flow direction, and
2. Groundwater flow velocity.

Groundwater flow direction may be impacted by surface topography, hydrology, hydrogeology, characteristics of the soil, and nearby wells. Groundwater flow velocity is generally impacted by the nature of the geologic strata.

GEOCHECK® - PHYSICAL SETTING SOURCE SUMMARY

GROUNDWATER FLOW DIRECTION INFORMATION

Groundwater flow direction for a particular site is best determined by a qualified environmental professional using site-specific well data. If such data is not reasonably ascertainable, it may be necessary to rely on other sources of information, such as surface topographic information, hydrologic information, hydrogeologic data collected on nearby properties, and regional groundwater flow information (from deep aquifers).

TOPOGRAPHIC INFORMATION

Surface topography may be indicative of the direction of surficial groundwater flow. This information can be used to assist the environmental professional in forming an opinion about the impact of nearby contaminated properties or, should contamination exist on the target property, what downgradient sites might be impacted.

TARGET PROPERTY TOPOGRAPHY

General Topographic Gradient: General NNE

SURROUNDING TOPOGRAPHY: ELEVATION PROFILES

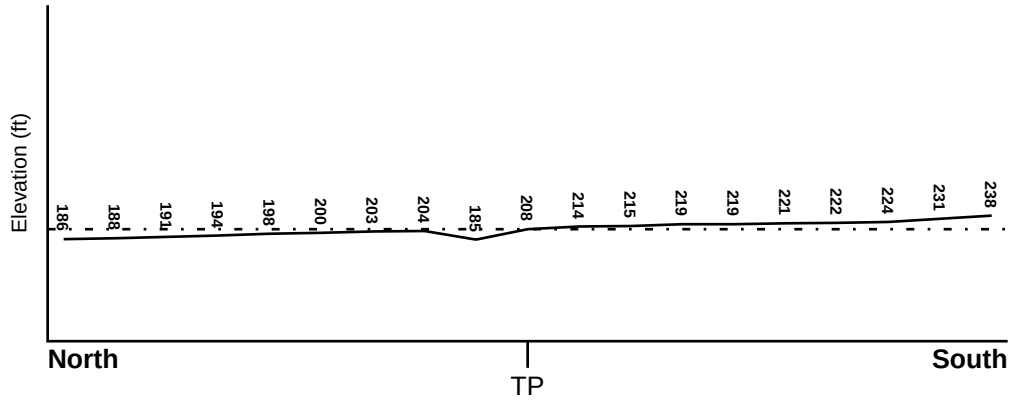

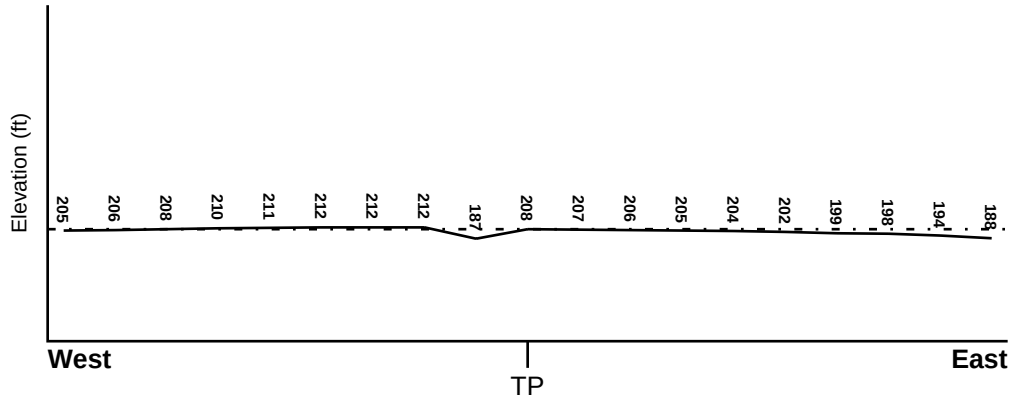

Target Property Elevation: 208 ft.

0 1/2 1 Miles

Source: Topography has been determined from the USGS 7.5' Digital Elevation Model and should be evaluated on a relative (not an absolute) basis. Relative elevation information between sites of close proximity should be field verified.

GEOCHECK® - PHYSICAL SETTING SOURCE SUMMARY

HYDROLOGIC INFORMATION

Surface water can act as a hydrologic barrier to groundwater flow. Such hydrologic information can be used to assist the environmental professional in forming an opinion about the impact of nearby contaminated properties or, should contamination exist on the target property, what downgradient sites might be impacted.

Refer to the Physical Setting Source Map following this summary for hydrologic information (major waterways and bodies of water).

FEMA FLOOD ZONE

Flood Plain Panel at Target Property	FEMA Source Type
06085C0239H	FEMA FIRM Flood data

Additional Panels in search area:	FEMA Source Type
06085C0237H	FEMA FIRM Flood data
06085C0241H	FEMA FIRM Flood data
06085C0243H	FEMA FIRM Flood data

NATIONAL WETLAND INVENTORY

NWI Quad at Target Property	NWI Electronic Data Coverage
SAN JOSE WEST	YES - refer to the Overview Map and Detail Map

HYDROGEOLOGIC INFORMATION

Hydrogeologic information obtained by installation of wells on a specific site can often be an indicator of groundwater flow direction in the immediate area. Such hydrogeologic information can be used to assist the environmental professional in forming an opinion about the impact of nearby contaminated properties or, should contamination exist on the target property, what downgradient sites might be impacted.

Site-Specific Hydrogeological Data*:

Search Radius:	1.25 miles
Location Relative to TP:	1/2 - 1 Mile North
Site Name:	Noble Properties/Orchard Oak
Site EPA ID Number:	CAD981990021
Groundwater Flow Direction:	NNE, BUT MAY BE ALTERED BY LOCAL PUMPING.
Inferred Depth to Water:	100 feet to 130 feet.
Hydraulic Connection:	An aquitard that separates the surficial and lower aquifers is discontinuous or leaky in the vicinity of the site.
Sole Source Aquifer:	No information about a sole source aquifer is available
Data Quality:	Information is inferred in the CERCLIS investigation report(s)

AQUIFLOW®

Search Radius: 1.000 Mile.

EDR has developed the AQUIFLOW Information System to provide data on the general direction of groundwater flow at specific points. EDR has reviewed reports submitted by environmental professionals to regulatory authorities at select sites and has extracted the date of the report, groundwater flow direction as determined hydrogeologically, and the depth to water table.

MAP ID	LOCATION FROM TP	GENERAL DIRECTION GROUNDWATER FLOW
Not Reported		

* ©1996 Site--specific hydrogeological data gathered by CERCLIS Alerts, Inc., Bainbridge Island, WA. All rights reserved. All of the information and opinions presented are those of the cited EPA report(s), which were completed under a Comprehensive Environmental Response Compensation and Liability Information System (CERCLIS) investigation.

GEOCHECK® - PHYSICAL SETTING SOURCE SUMMARY

GROUNDWATER FLOW VELOCITY INFORMATION

Groundwater flow velocity information for a particular site is best determined by a qualified environmental professional using site specific geologic and soil strata data. If such data are not reasonably ascertainable, it may be necessary to rely on other sources of information, including geologic age identification, rock stratigraphic unit and soil characteristics data collected on nearby properties and regional soil information. In general, contaminant plumes move more quickly through sandy-gravelly types of soils than silty-clayey types of soils.

GEOLOGIC INFORMATION IN GENERAL AREA OF TARGET PROPERTY

Geologic information can be used by the environmental professional in forming an opinion about the relative speed at which contaminant migration may be occurring.

ROCK STRATIGRAPHIC UNIT

Era:	Cenozoic
System:	Quaternary
Series:	Quaternary
Code:	Q *(decoded above as Era, System & Series)*

GEOLOGIC AGE IDENTIFICATION

Category: Stratifed Sequence

Geologic Age and Rock Stratigraphic Unit Source: P.G. Schruben, R.E. Arndt and W.J. Bawiec, Geology of the Conterminous U.S. at 1:2,500,000 Scale - a digital representation of the 1974 P.B. King and H.M. Beikman Map, USGS Digital Data Series DDS - 11 (1994).

DOMINANT SOIL COMPOSITION IN GENERAL AREA OF TARGET PROPERTY

The U.S. Department of Agriculture's (USDA) Soil Conservation Service (SCS) leads the National Cooperative Soil Survey (NCSS) and is responsible for collecting, storing, maintaining and distributing soil survey information for privately owned lands in the United States. A soil map in a soil survey is a representation of soil patterns in a landscape. Soil maps for STATSGO are compiled by generalizing more detailed (SSURGO) soil survey maps. The following information is based on Soil Conservation Service STATSGO data.

Soil Component Name:	BOTELLA
Soil Surface Texture:	clay loam
Hydrologic Group:	Class B - Moderate infiltration rates. Deep and moderately deep, moderately well and well drained soils with moderately coarse textures.
Soil Drainage Class:	Not reported

Hydric Status: Soil does not meet the requirements for a hydric soil.

Corrosion Potential - Uncoated Steel:	MODERATE
Depth to Bedrock Min:	> 60 inches
Depth to Bedrock Max:	> 60 inches

GEOCHECK® - PHYSICAL SETTING SOURCE SUMMARY

Soil Layer Information							
	Boundary			Classification			
Layer	Upper	Lower	Soil Texture Class	AASHTO Group	Unified Soil	Permeability Rate (in/hr)	Soil Reaction (pH)
1	0 inches	9 inches	clay loam	Silt-Clay Materials (more than 35 pct. passing No. 200), Clayey Soils.	FINE-GRAINED SOILS, Silts and Clays (liquid limit less than 50%), Lean Clay	Max: 0.60 Min: 0.20	Max: 7.30 Min: 5.60
2	9 inches	41 inches	silty clay loam	Silt-Clay Materials (more than 35 pct. passing No. 200), Clayey Soils.	FINE-GRAINED SOILS, Silts and Clays (liquid limit less than 50%), Lean Clay	Max: 0.60 Min: 0.20	Max: 7.80 Min: 5.60
3	41 inches	76 inches	sandy clay loam	Silt-Clay Materials (more than 35 pct. passing No. 200), Clayey Soils.	COARSE-GRAINED SOILS, Sands, Sands with fines, Clayey sand.	Max: 0.60 Min: 0.20	Max: 7.80 Min: 5.60

OTHER SOIL TYPES IN AREA

Based on Soil Conservation Service STATSGO data, the following additional subordinant soil types may appear within the general area of target property.

Soil Surface Textures: No Other Soil Types

Surficial Soil Types: No Other Soil Types

Shallow Soil Types: No Other Soil Types

Deeper Soil Types: No Other Soil Types

LOCAL / REGIONAL WATER AGENCY RECORDS

EDR Local/Regional Water Agency records provide water well information to assist the environmental professional in assessing sources that may impact ground water flow direction, and in forming an opinion about the impact of contaminant migration on nearby drinking water wells.

WELL SEARCH DISTANCE INFORMATION

DATABASE	SEARCH DISTANCE (miles)
Federal USGS	1.000
Federal FRDS PWS	Nearest PWS within 1 mile
State Database	1.000

GEOCHECK® - PHYSICAL SETTING SOURCE SUMMARY

FEDERAL USGS WELL INFORMATION

MAP ID	WELL ID	LOCATION FROM TP
A7	USGS40000181861	1/4 - 1/2 Mile SSW
A8	USGS40000181857	1/4 - 1/2 Mile SSW
A9	USGS40000181858	1/4 - 1/2 Mile SSW
A10	USGS40000181860	1/4 - 1/2 Mile SSW
14	USGS40000181859	1/4 - 1/2 Mile SW
34	USGS40000181887	1/2 - 1 Mile West
H36	USGS40000181945	1/2 - 1 Mile NNE
K49	USGS40000181948	1/2 - 1 Mile NNE

FEDERAL FRDS PUBLIC WATER SUPPLY SYSTEM INFORMATION

MAP ID	WELL ID	LOCATION FROM TP
No PWS System Found		

Note: PWS System location is not always the same as well location.

STATE DATABASE WELL INFORMATION

MAP ID	WELL ID	LOCATION FROM TP
1	CADDW0000013786	1/4 - 1/2 Mile NNW
A2	CADWR9000034565	1/4 - 1/2 Mile SSW
A3	CADWR9000034564	1/4 - 1/2 Mile SSW
A4	CADWR9000034566	1/4 - 1/2 Mile SSW
A5	CADWR9000034568	1/4 - 1/2 Mile SSW
A6	CADWR9000034567	1/4 - 1/2 Mile SSW
B11	CADDW0000013251	1/4 - 1/2 Mile NNW
B12	CADDW0000018589	1/4 - 1/2 Mile NNW
13	CADWR0000002586	1/4 - 1/2 Mile ENE
C15	7811	1/4 - 1/2 Mile East
C16	7812	1/4 - 1/2 Mile East
D17	CADWR0000034488	1/4 - 1/2 Mile NNW
D18	CADWR0000020570	1/4 - 1/2 Mile NNW
E19	7793	1/4 - 1/2 Mile ENE
E20	7795	1/4 - 1/2 Mile ENE
E21	7813	1/4 - 1/2 Mile ENE
F22	7800	1/4 - 1/2 Mile WNW
F23	7799	1/4 - 1/2 Mile WNW
F24	7798	1/4 - 1/2 Mile WNW
F25	7806	1/4 - 1/2 Mile WNW
F26	7810	1/4 - 1/2 Mile WNW
F27	7809	1/4 - 1/2 Mile WNW
F28	7808	1/4 - 1/2 Mile WNW
29	7807	1/2 - 1 Mile WNW
G30	CAEDF0000063825	1/2 - 1 Mile NW
G31	CAEDF0000143756	1/2 - 1 Mile NW
G32	CAEDF0000021055	1/2 - 1 Mile NW
G33	CAEDF0000063449	1/2 - 1 Mile NW
35	CADWR0000035674	1/2 - 1 Mile WNW

STATE DATABASE WELL INFORMATION

MAP ID	WELL ID	LOCATION FROM TP
H37	CADDW0000018084	1/2 - 1 Mile NNE
I38	CAEDF0000116092	1/2 - 1 Mile South
H39	CADWR0000022939	1/2 - 1 Mile NNE
H40	CADWR0000024123	1/2 - 1 Mile NNE
H41	CADWR0000016966	1/2 - 1 Mile NNE
J42	CAEDF0000068023	1/2 - 1 Mile SE
H43	CADDW0000000054	1/2 - 1 Mile NNE
K44	CADDW0000002735	1/2 - 1 Mile NNE
J45	CAEDF0000031466	1/2 - 1 Mile SE
J46	CAEDF0000061499	1/2 - 1 Mile SE
K47	CALLNL000000446	1/2 - 1 Mile NNE
K48	CAUSGSN00009246	1/2 - 1 Mile NNE
J50	CAEDF0000135550	1/2 - 1 Mile SE
J51	CAEDF0000092767	1/2 - 1 Mile SE
J52	CAEDF0000000977	1/2 - 1 Mile SE
J53	CAEDF0000041837	1/2 - 1 Mile SE
J54	CAEDF0000023240	1/2 - 1 Mile SE
I55	CAEDF0000010000	1/2 - 1 Mile South
I56	CAEDF0000011351	1/2 - 1 Mile South
I57	CAEDF0000121739	1/2 - 1 Mile South
I58	CAEDF0000005979	1/2 - 1 Mile South
I59	CAEDF0000138072	1/2 - 1 Mile South
I60	CAEDF0000022290	1/2 - 1 Mile South
I61	CAEDF0000008951	1/2 - 1 Mile South
I62	CAEDF0000122874	1/2 - 1 Mile South
I63	CAEDF0000077475	1/2 - 1 Mile South
J64	CAEDF0000088340	1/2 - 1 Mile SE
I65	CAEDF0000055408	1/2 - 1 Mile South
I66	CAEDF0000051147	1/2 - 1 Mile South
I67	CAEDF0000093153	1/2 - 1 Mile South
I68	CAEDF0000037549	1/2 - 1 Mile South
I69	CAEDF0000103324	1/2 - 1 Mile South
I70	CAEDF0000134864	1/2 - 1 Mile South
I71	CAEDF0000086017	1/2 - 1 Mile South
I72	CAEDF0000132931	1/2 - 1 Mile South
I73	CAEDF0000106206	1/2 - 1 Mile South
I74	CAEDF0000045300	1/2 - 1 Mile South
I75	CAEDF0000133581	1/2 - 1 Mile South
I76	CAEDF0000105901	1/2 - 1 Mile South
L77	CAEDF0000055356	1/2 - 1 Mile South
L78	CAEDF0000107342	1/2 - 1 Mile South
L79	CAEDF0000109439	1/2 - 1 Mile South
L80	CAEDF0000096401	1/2 - 1 Mile South
L81	CAEDF0000120526	1/2 - 1 Mile South
L82	CAEDF0000071040	1/2 - 1 Mile South
M83	CAEDF0000134438	1/2 - 1 Mile SW
M84	CAEDF0000048078	1/2 - 1 Mile SW
M85	CAEDF0000069867	1/2 - 1 Mile SW
M86	CAEDF0000123363	1/2 - 1 Mile SW
M87	CAEDF0000056408	1/2 - 1 Mile SW
M88	CAEDF0000094262	1/2 - 1 Mile SW
N89	CAEDF0000129945	1/2 - 1 Mile South

GEOCHECK® - PHYSICAL SETTING SOURCE SUMMARY

STATE DATABASE WELL INFORMATION

MAP ID	WELL ID	LOCATION FROM TP
N90	CAEDF0000071810	1/2 - 1 Mile South
91	CADDW0000010586	1/2 - 1 Mile West

PHYSICAL SETTING SOURCE MAP - 07432078.2r

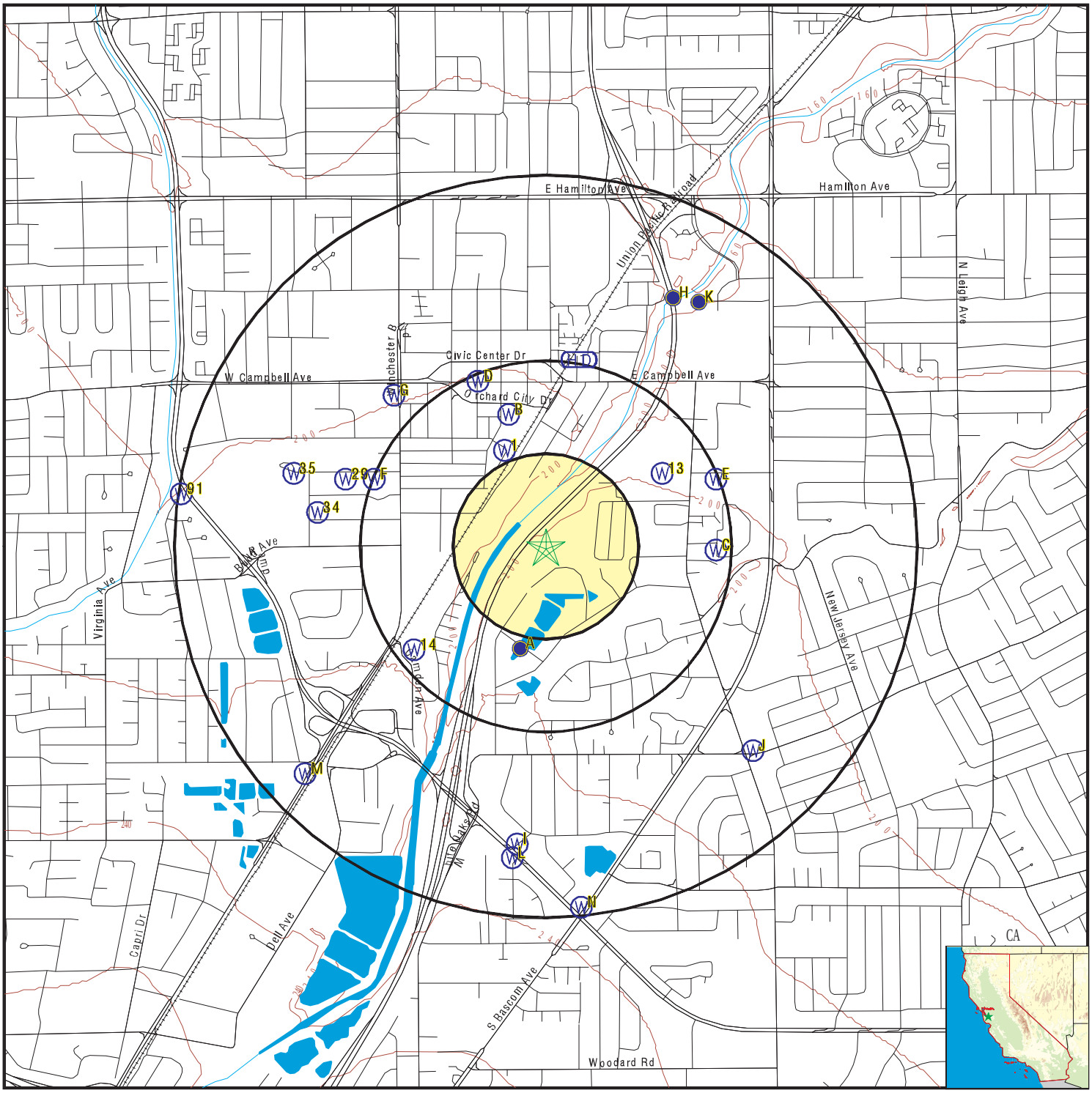

County Boundary
Major Roads
Contour Lines
Earthquake Fault Lines
Earthquake epicenter, Richter 5 or greater
Water Wells
Public Water Supply Wells
Cluster of Multiple Icons

Groundwater Flow Direction
Indeterminate Groundwater Flow at Location
Groundwater Flow Varies at Location
Closest Hydrogeological Data
Oil, gas or related wells

SITE NAME: Campbell Technology Parkway	CLIENT: Engeo Inc.
ADDRESS: 675 Campbell Technology Parkway Campbell CA 95008	CONTACT: William Hunsdale
LAT/LONG: 37.280648 / 121.942683	INQUIRY #: 07432078.2r
	DATE: August 31, 2023 9:37 am

Copyright © 2023 EDR, Inc. © 2015 TomTom Rel. 2015.

Map ID Direction Distance Elevation	Database	EDR ID Number
1 **NNW** **1/4 - 1/2 Mile** **Lower**	**CA WELLS**	**CADDW0000013786**

Well ID:	4310011-045	Well Type:	MUNICIPAL
Source:	Department of Health Services		
Other Name:	FIRST STREET WELL 01 - DESTROYED		
GAMA PFAS Testing:	Not Reported		
Groundwater Quality Data:	https://gamagroundwater.waterboards.ca.gov/gama/gamamap/public/GamaDataDisplay.asp?dataset=DHS&samp_date=&global_id=&assigned_name=4310011-045&store_num=		
GeoTracker Data:	Not Reported		

A2 **SSW** **1/4 - 1/2 Mile** **Higher**	**CA WELLS**	**CADWR9000034565**

State Well #:	07S01W35L014M	Station ID:	47653
Well Name:	07S01W35L014	Basin Name:	Santa Clara
Well Use:	Observation		
Well Type:	Part of a nested/multi-completion well		
Well Depth:	410	Well Completion Rpt #:	772119

A3 **SSW** **1/4 - 1/2 Mile** **Higher**	**CA WELLS**	**CADWR9000034564**

State Well #:	07S01W35L013M	Station ID:	47652
Well Name:	07S01W35L013	Basin Name:	Santa Clara
Well Use:	Observation		
Well Type:	Part of a nested/multi-completion well		
Well Depth:	530	Well Completion Rpt #:	772118

A4 **SSW** **1/4 - 1/2 Mile** **Higher**	**CA WELLS**	**CADWR9000034566**

State Well #:	07S01W35L015M	Station ID:	47654
Well Name:	07S01W35L015	Basin Name:	Santa Clara
Well Use:	Observation		
Well Type:	Part of a nested/multi-completion well		
Well Depth:	300	Well Completion Rpt #:	772120

Map ID Direction Distance Elevation	Database	EDR ID Number
A5 **SSW** **1/4 - 1/2 Mile** **Higher**	**CA WELLS**	**CADWR9000034568**

State Well #:	07S01W35L017M	Station ID:	47656
Well Name:	07S01W35L017	Basin Name:	Santa Clara
Well Use:	Observation		
Well Type:	Part of a nested/multi-completion well		
Well Depth:	850	Well Completion Rpt #:	772117

A6 **SSW** **1/4 - 1/2 Mile** **Higher**	**CA WELLS**	**CADWR9000034567**

State Well #:	07S01W35L016M	Station ID:	47655
Well Name:	07S01W35L016	Basin Name:	Santa Clara
Well Use:	Observation		
Well Type:	Part of a nested/multi-completion well		
Well Depth:	180	Well Completion Rpt #:	772121

A7 **SSW** **1/4 - 1/2 Mile** **Higher**	**FED USGS**	**USGS40000181861**

Organization ID:	USGS-CA		
Organization Name:	USGS California Water Science Center		
Monitor Location:	007S001W35L016M	Type:	Well
Description:	Not Reported	HUC:	18050003
Drainage Area:	Not Reported	Drainage Area Units:	Not Reported
Contrib Drainage Area:	Not Reported	Contrib Drainage Area Unts:	Not Reported
Aquifer:	California Coastal Basin aquifers		
Formation Type:	Not Reported	Aquifer Type:	Unconfined multiple aquifers
Construction Date:	20010804	Well Depth:	180
Well Depth Units:	ft	Well Hole Depth:	873
Well Hole Depth Units:	ft		

Ground water levels,Number of Measurements:	3	Level reading date:	2001-12-16
Feet below surface:	60	Feet to sea level:	Not Reported
Note:	The site had been pumped recently.		
Level reading date:	2001-12-14	Feet below surface:	60
Feet to sea level:	Not Reported	Note:	The site had been pumped recently.
Level reading date:	2001-12-11	Feet below surface:	28.8
Feet to sea level:	Not Reported	Note:	The site had been pumped recently.

Map ID Direction Distance Elevation	Database	EDR ID Number
A8 **SSW** **1/4 - 1/2 Mile** **Higher**	**FED USGS**	**USGS40000181857**

Organization ID:	USGS-CA		
Organization Name:	USGS California Water Science Center		
Monitor Location:	007S001W35L012M	Type:	Well
Description:	Not Reported	HUC:	18050003
Drainage Area:	Not Reported	Drainage Area Units:	Not Reported
Contrib Drainage Area:	Not Reported	Contrib Drainage Area Unts:	Not Reported
Aquifer:	California Coastal Basin aquifers		
Formation Type:	Not Reported	Aquifer Type:	Unconfined multiple aquifers
Construction Date:	20010804	Well Depth:	850
Well Depth Units:	ft	Well Hole Depth:	873
Well Hole Depth Units:	ft		

Ground water levels,Number of Measurements:	1	Level reading date:	2001-12-13
Feet below surface:	145	Feet to sea level:	Not Reported
Note:	The site had been pumped recently.		

A9 **SSW** **1/4 - 1/2 Mile** **Higher**	**FED USGS**	**USGS40000181858**

Organization ID:	USGS-CA		
Organization Name:	USGS California Water Science Center		
Monitor Location:	007S001W35L013M	Type:	Well
Description:	Not Reported	HUC:	18050003
Drainage Area:	Not Reported	Drainage Area Units:	Not Reported
Contrib Drainage Area:	Not Reported	Contrib Drainage Area Unts:	Not Reported
Aquifer:	California Coastal Basin aquifers		
Formation Type:	Not Reported	Aquifer Type:	Unconfined multiple aquifers
Construction Date:	20010804	Well Depth:	530
Well Depth Units:	ft	Well Hole Depth:	873
Well Hole Depth Units:	ft		

A10 **SSW** **1/4 - 1/2 Mile** **Higher**	**FED USGS**	**USGS40000181860**

Organization ID:	USGS-CA		
Organization Name:	USGS California Water Science Center		
Monitor Location:	007S001W35L015M	Type:	Well
Description:	Not Reported	HUC:	18050003
Drainage Area:	Not Reported	Drainage Area Units:	Not Reported
Contrib Drainage Area:	Not Reported	Contrib Drainage Area Unts:	Not Reported
Aquifer:	California Coastal Basin aquifers		
Formation Type:	Not Reported	Aquifer Type:	Unconfined multiple aquifers
Construction Date:	20010804	Well Depth:	300
Well Depth Units:	ft	Well Hole Depth:	873
Well Hole Depth Units:	ft		

Ground water levels,Number of Measurements:	1	Level reading date:	2001-12-11
Feet below surface:	120	Feet to sea level:	Not Reported
Note:	The site had been pumped recently.		

B11
NNW **CA WELLS** **CADDW0000013251**
1/4 - 1/2 Mile
Lower

Well ID:	4310011-046	Well Type:	MUNICIPAL
Source:	Department of Health Services		
Other Name:	FIRST STREET WELL 02 - DESTROYED		
GAMA PFAS Testing:	Not Reported		
Groundwater Quality Data:	https://gamagroundwater.waterboards.ca.gov/gama/gamamap/public/GamaDataDisplay.asp?dataset=DHS&samp_date=&global_id=&assigned_name=4310011-046&store_num=		
GeoTracker Data:	Not Reported		

B12
NNW **CA WELLS** **CADDW0000018589**
1/4 - 1/2 Mile
Lower

Well ID:	4310011-047	Well Type:	MUNICIPAL
Source:	Department of Health Services		
Other Name:	FIRST STREET WELL 03 - DESTROYED		
GAMA PFAS Testing:	Not Reported		
Groundwater Quality Data:	https://gamagroundwater.waterboards.ca.gov/gama/gamamap/public/GamaDataDisplay.asp?dataset=DHS&samp_date=&global_id=&assigned_name=4310011-047&store_num=		
GeoTracker Data:	Not Reported		

13
ENE **CA WELLS** **CADWR0000002586**
1/4 - 1/2 Mile
Lower

Well ID:	07S01W35H001M	Well Type:	UNK
Source:	Department of Water Resources		
Other Name:	07S01W35H001M	GAMA PFAS Testing:	Not Reported
Groundwater Quality Data:	https://gamagroundwater.waterboards.ca.gov/gama/gamamap/public/GamaDataDisplay.asp?dataset=DWR&samp_date=&global_id=&assigned_name=07S01W35H001M&store_num=		
GeoTracker Data:	Not Reported		

14
SW **FED USGS** **USGS40000181859**
1/4 - 1/2 Mile
Higher

Organization ID:	USGS-CA		
Organization Name:	USGS California Water Science Center		
Monitor Location:	007S001W35L014M	Type:	Well
Description:	Not Reported	HUC:	18050003
Drainage Area:	Not Reported	Drainage Area Units:	Not Reported
Contrib Drainage Area:	Not Reported	Contrib Drainage Area Unts:	Not Reported
Aquifer:	California Coastal Basin aquifers		
Formation Type:	Not Reported	Aquifer Type:	Unconfined multiple aquifers

Construction Date:	20010804	Well Depth:	410
Well Depth Units:	ft	Well Hole Depth:	873
Well Hole Depth Units:	ft		

Ground water levels,Number of Measurements:	1	Level reading date:	2001-12-16
Feet below surface:	145	Feet to sea level:	Not Reported
Note:	The site had been pumped recently.		

C15
East
1/4 - 1/2 Mile
Lower

CA WELLS 7811

Seq:	7811	Prim sta c:	07S/01W-35C01 M
Frds no:	4310011045	County:	43
District:	05	User id:	HEN
System no:	4310011	Water type:	G
Source nam:	FIRST STREET WELL 01 - DESTROYED	Station ty:	WELL/AMBNT/MUN/INTAKE/SUPPLY
Latitude:	371650.0	Longitude:	1215600.0
Precision:	5	Status:	DS
Comment 1:	Not Reported	Comment 2:	Not Reported
Comment 3:	Not Reported	Comment 4:	Not Reported
Comment 5:	Not Reported	Comment 6:	Not Reported
Comment 7:	Not Reported		

System no:	4310011	System nam:	San Jose Water Company
Hqname:	Not Reported	Address:	1221 S. Bascom Avenue
City:	San Jose	State:	CA
Zip:	95128	Zip ext:	Not Reported
Pop serv:	944000	Connection:	206890
Area serve:	SAN JOSE VICINITY		

C16
East
1/4 - 1/2 Mile
Lower

CA WELLS 7812

Seq:	7812	Prim sta c:	07S/01W-35C02 M
Frds no:	4310011046	County:	43
District:	05	User id:	HEN
System no:	4310011	Water type:	G
Source nam:	FIRST STREET WELL 02 - DESTROYED	Station ty:	WELL/AMBNT/MUN/INTAKE/SUPPLY
Latitude:	371650.0	Longitude:	1215600.0
Precision:	5	Status:	DS
Comment 1:	Not Reported	Comment 2:	Not Reported
Comment 3:	Not Reported	Comment 4:	Not Reported
Comment 5:	Not Reported	Comment 6:	Not Reported
Comment 7:	Not Reported		

System no:	4310011	System nam:	San Jose Water Company
Hqname:	Not Reported	Address:	1221 S. Bascom Avenue
City:	San Jose	State:	CA
Zip:	95128	Zip ext:	Not Reported
Pop serv:	944000	Connection:	206890
Area serve:	SAN JOSE VICINITY		

Map ID Direction Distance Elevation	Database	EDR ID Number
D17 **NNW** **1/4 - 1/2 Mile** **Lower**	**CA WELLS**	**CADWR0000034488**

Well ID:	07S01W35C003M	Well Type:	UNK
Source:	Department of Water Resources		
Other Name:	07S01W35C003M	GAMA PFAS Testing:	Not Reported
Groundwater Quality Data:	https://gamagroundwater.waterboards.ca.gov/gama/gamamap/public/GamaDataDisplay.asp?dataset=DWR&samp_date=&global_id=&assigned_name=07S01W35C003M&store_num=		
GeoTracker Data:	Not Reported		

D18 **NNW** **1/4 - 1/2 Mile** **Lower**	**CA WELLS**	**CADWR0000020570**

Well ID:	07S01W35C002M	Well Type:	UNK
Source:	Department of Water Resources		
Other Name:	07S01W35C002M	GAMA PFAS Testing:	Not Reported
Groundwater Quality Data:	https://gamagroundwater.waterboards.ca.gov/gama/gamamap/public/GamaDataDisplay.asp?dataset=DWR&samp_date=&global_id=&assigned_name=07S01W35C002M&store_num=		
GeoTracker Data:	Not Reported		

E19 **ENE** **1/4 - 1/2 Mile** **Lower**	**CA WELLS**	**7793**

Seq:	7793	Prim sta c:	07S/01W-26R02 M
Frds no:	4310011078	County:	43
District:	05	User id:	HEN
System no:	4310011	Water type:	G
Source nam:	RIDGLEY WELL 01 - STANDBY	Station ty:	WELL/AMBNT/MUN/INTAKE/SUPPLY
Latitude:	371700.0	Longitude:	1215600.0
Precision:	4	Status:	SU
Comment 1:	Not Reported	Comment 2:	Not Reported
Comment 3:	Not Reported	Comment 4:	Not Reported
Comment 5:	Not Reported	Comment 6:	Not Reported
Comment 7:	Not Reported		
System no:	4310011	System nam:	San Jose Water Company
Hqname:	Not Reported	Address:	1221 S. Bascom Avenue
City:	San Jose	State:	CA
Zip:	95128	Zip ext:	Not Reported
Pop serv:	944000	Connection:	206890
Area serve:	SAN JOSE VICINITY		

E20 **ENE** **1/4 - 1/2 Mile** **Lower**	**CA WELLS**	**7795**

Seq:	7795	Prim sta c:	07S/01W-26R04 M
Frds no:	4310011080	County:	43

District:	05	User id:	HEN
System no:	4310011	Water type:	G
Source nam:	RIDGLEY WELL 03 - STANDBY	Station ty:	WELL/AMBNT/MUN/INTAKE/SUPPLY
Latitude:	371700.0	Longitude:	1215600.0
Precision:	8	Status:	SU
Comment 1:	Not Reported	Comment 2:	Not Reported
Comment 3:	Not Reported	Comment 4:	Not Reported
Comment 5:	Not Reported	Comment 6:	Not Reported
Comment 7:	Not Reported		

System no:	4310011	System nam:	San Jose Water Company
Hqname:	Not Reported	Address:	1221 S. Bascom Avenue
City:	San Jose	State:	CA
Zip:	95128	Zip ext:	Not Reported
Pop serv:	944000	Connection:	206890
Area serve:	SAN JOSE VICINITY		

E21
ENE
1/4 - 1/2 Mile
Lower

CA WELLS 7813

Seq:	7813	Prim sta c:	07S/01W-35C03 M
Frds no:	4310011047	County:	43
District:	05	User id:	HEN
System no:	4310011	Water type:	G
Source nam:	FIRST STREET WELL 03	Station ty:	WELL/AMBNT/MUN/INTAKE/SUPPLY
Latitude:	371700.0	Longitude:	1215600.0
Precision:	4	Status:	AR
Comment 1:	Not Reported	Comment 2:	Not Reported
Comment 3:	Not Reported	Comment 4:	Not Reported
Comment 5:	Not Reported	Comment 6:	Not Reported
Comment 7:	Not Reported		

System no:	4310011	System nam:	San Jose Water Company
Hqname:	Not Reported	Address:	1221 S. Bascom Avenue
City:	San Jose	State:	CA
Zip:	95128	Zip ext:	Not Reported
Pop serv:	944000	Connection:	206890
Area serve:	SAN JOSE VICINITY		

F22
WNW
1/4 - 1/2 Mile
Lower

CA WELLS 7800

Seq:	7800	Prim sta c:	07S/01W-27P05 M
Frds no:	4310011083	County:	43
District:	05	User id:	HEN
System no:	4310011	Water type:	G
Source nam:	SAN TOMAS WELL 05 - INACTIVE	Station ty:	WELL/AMBNT/MUN/INTAKE/SUPPLY
Latitude:	371700.0	Longitude:	1215700.0
Precision:	5	Status:	IU
Comment 1:	Not Reported	Comment 2:	Not Reported
Comment 3:	Not Reported	Comment 4:	Not Reported
Comment 5:	Not Reported	Comment 6:	Not Reported
Comment 7:	Not Reported		

System no:	4310011	System nam:	San Jose Water Company
Hqname:	Not Reported	Address:	1221 S. Bascom Avenue

City:	San Jose	State:	CA
Zip:	95128	Zip ext:	Not Reported
Pop serv:	944000	Connection:	206890
Area serve:	SAN JOSE VICINITY		

F23
WNW
1/4 - 1/2 Mile
Lower

CA WELLS 7799

Seq:	7799	Prim sta c:	07S/01W-27P03 M
Frds no:	4310011081	County:	43
District:	05	User id:	HEN
System no:	4310011	Water type:	G
Source nam:	SAN TOMAS WELL 02 - STANDBY	Station ty:	WELL/AMBNT/MUN/INTAKE/SUPPLY
Latitude:	371700.0	Longitude:	1215700.0
Precision:	4	Status:	SU
Comment 1:	Not Reported	Comment 2:	Not Reported
Comment 3:	Not Reported	Comment 4:	Not Reported
Comment 5:	Not Reported	Comment 6:	Not Reported
Comment 7:	Not Reported		

System no:	4310011	System nam:	San Jose Water Company
Hqname:	Not Reported	Address:	1221 S. Bascom Avenue
City:	San Jose	State:	CA
Zip:	95128	Zip ext:	Not Reported
Pop serv:	944000	Connection:	206890
Area serve:	SAN JOSE VICINITY		

F24
WNW
1/4 - 1/2 Mile
Lower

CA WELLS 7798

Seq:	7798	Prim sta c:	07S/01W-27P01 M
Frds no:	4310011082	County:	43
District:	05	User id:	HEN
System no:	4310011	Water type:	G
Source nam:	SAN TOMAS WELL 04 - INACTIVE	Station ty:	WELL/AMBNT/MUN/INTAKE/SUPPLY
Latitude:	371700.0	Longitude:	1215700.0
Precision:	5	Status:	IU
Comment 1:	Not Reported	Comment 2:	Not Reported
Comment 3:	Not Reported	Comment 4:	Not Reported
Comment 5:	Not Reported	Comment 6:	Not Reported
Comment 7:	Not Reported		

System no:	4310011	System nam:	San Jose Water Company
Hqname:	Not Reported	Address:	1221 S. Bascom Avenue
City:	San Jose	State:	CA
Zip:	95128	Zip ext:	Not Reported
Pop serv:	944000	Connection:	206890
Area serve:	SAN JOSE VICINITY		

Map ID Direction Distance Elevation	Database	EDR ID Number
F25 **WNW** **1/4 - 1/2 Mile** **Lower**	**CA WELLS**	**7806**

Seq:	7806	Prim sta c:	07S/01W-34F01 M
Frds no:	4310011121	County:	43
District:	05	User id:	HEN
System no:	4310011	Water type:	G
Source nam:	VIRGINIA WELL 02	Station ty:	WELL/AMBNT/MUN/INTAKE/SUPPLY
Latitude:	371700.0	Longitude:	1215700.0
Precision:	4	Status:	AU
Comment 1:	Not Reported	Comment 2:	Not Reported
Comment 3:	Not Reported	Comment 4:	Not Reported
Comment 5:	Not Reported	Comment 6:	Not Reported
Comment 7:	Not Reported		

System no:	4310011	System nam:	San Jose Water Company
Hqname:	Not Reported	Address:	1221 S. Bascom Avenue
City:	San Jose	State:	CA
Zip:	95128	Zip ext:	Not Reported
Pop serv:	944000	Connection:	206890
Area serve:	SAN JOSE VICINITY		

Sample date:	09-SEP-14	Finding:	1.2
Chemical:	GROSS ALPHA COUNTING ERROR	Report units:	PCI/L
Dlr:	0.		

Sample date:	09-SEP-14	Finding:	1.2
Chemical:	GROSS ALPHA MDA95	Report units:	PCI/L
Dlr:	0.		

Sample date:	15-JUL-14	Finding:	176.
Chemical:	HARDNESS (TOTAL) AS CACO3	Report units:	MG/L
Dlr:	0.		

Sample date:	15-JUL-14	Finding:	1500.
Chemical:	NITRATE + NITRITE (AS N)	Report units:	MG/L
Dlr:	0.4		

Sample date:	15-JUL-14	Finding:	11.55
Chemical:	AGGRSSIVE INDEX (CORROSIVITY)	Report units:	Not Reported
Dlr:	0.		

Sample date:	15-JUL-14	Finding:	0.89
Chemical:	TURBIDITY, LABORATORY	Report units:	NTU
Dlr:	0.1		

Sample date:	15-JUL-14	Finding:	19000.
Chemical:	CARBON DIOXIDE	Report units:	UG/L
Dlr:	0.		

Sample date:	15-JUL-14	Finding:	6.8
Chemical:	NITRATE (AS NO3)	Report units:	MG/L
Dlr:	2.		

Sample date:	15-JUL-14	Finding:	290.
Chemical:	TOTAL DISSOLVED SOLIDS	Report units:	MG/L
Dlr:	0.		

Sample date:	15-JUL-14	Finding:	30.
Chemical:	SULFATE	Report units:	MG/L
Dlr:	0.5		
Sample date:	15-JUL-14	Finding:	29.
Chemical:	CHLORIDE	Report units:	MG/L
Dlr:	0.		
Sample date:	15-JUL-14	Finding:	1.1
Chemical:	POTASSIUM	Report units:	MG/L
Dlr:	0.		
Sample date:	15-JUL-14	Finding:	510.
Chemical:	SPECIFIC CONDUCTANCE	Report units:	US
Dlr:	0.		
Sample date:	15-JUL-14	Finding:	7.3
Chemical:	PH, LABORATORY	Report units:	Not Reported
Dlr:	0.		
Sample date:	15-JUL-14	Finding:	160.
Chemical:	ALKALINITY (TOTAL) AS CACO3	Report units:	MG/L
Dlr:	0.		
Sample date:	15-JUL-14	Finding:	200.
Chemical:	BICARBONATE ALKALINITY	Report units:	MG/L
Dlr:	0.		
Sample date:	15-JUL-14	Finding:	44.
Chemical:	CALCIUM	Report units:	MG/L
Dlr:	0.		
Sample date:	15-JUL-14	Finding:	16.
Chemical:	MAGNESIUM	Report units:	MG/L
Dlr:	0.		
Sample date:	15-JUL-14	Finding:	32.
Chemical:	SODIUM	Report units:	MG/L
Dlr:	0.		
Sample date:	14-JAN-14	Finding:	0.69
Chemical:	1,1-DICHLOROETHYLENE	Report units:	UG/L
Dlr:	0.5		
Sample date:	10-DEC-13	Finding:	8.5
Chemical:	NITRATE (AS NO3)	Report units:	MG/L
Dlr:	2.		
Sample date:	02-OCT-13	Finding:	0.84
Chemical:	1,1-DICHLOROETHYLENE	Report units:	UG/L
Dlr:	0.5		
Sample date:	13-MAY-13	Finding:	0.97
Chemical:	1,1-DICHLOROETHYLENE	Report units:	UG/L
Dlr:	0.5		
Sample date:	04-APR-13	Finding:	0.55
Chemical:	1,1-DICHLOROETHYLENE	Report units:	UG/L
Dlr:	0.5		
Sample date:	22-MAR-13	Finding:	0.73
Chemical:	1,1-DICHLOROETHYLENE	Report units:	UG/L

Dlr:	0.5		
Sample date:	22-MAR-13	Finding:	0.58
Chemical:	1,1,1-TRICHLOROETHANE	Report units:	UG/L
Dlr:	0.5		
Sample date:	16-JUL-12	Finding:	0.63
Chemical:	1,1-DICHLOROETHYLENE	Report units:	UG/L
Dlr:	0.5		
Sample date:	16-JUL-12	Finding:	1.1
Chemical:	1,1,1-TRICHLOROETHANE	Report units:	UG/L
Dlr:	0.5		

F26
WNW
1/4 - 1/2 Mile
Lower

CA WELLS 7810

Seq:	7810	Prim sta c:	07S/01W-34F05 M
Frds no:	4310011124	County:	43
District:	05	User id:	HEN
System no:	4310011	Water type:	G
Source nam:	VIRGINIA WELL 05	Station ty:	WELL/AMBNT/MUN/INTAKE
Latitude:	371700.0	Longitude:	1215700.0
Precision:	4	Status:	AU
Comment 1:	Not Reported	Comment 2:	Not Reported
Comment 3:	Not Reported	Comment 4:	Not Reported
Comment 5:	Not Reported	Comment 6:	Not Reported
Comment 7:	Not Reported		
System no:	4310011	System nam:	San Jose Water Company
Hqname:	Not Reported	Address:	1221 S. Bascom Avenue
City:	San Jose	State:	CA
Zip:	95128	Zip ext:	Not Reported
Pop serv:	944000	Connection:	206890
Area serve:	SAN JOSE VICINITY		
Sample date:	08-FEB-13	Finding:	51.
Chemical:	CALCIUM	Report units:	MG/L
Dlr:	0.		
Sample date:	08-FEB-13	Finding:	21.
Chemical:	MAGNESIUM	Report units:	MG/L
Dlr:	0.		
Sample date:	08-FEB-13	Finding:	32.
Chemical:	SODIUM	Report units:	MG/L
Dlr:	0.		
Sample date:	08-FEB-13	Finding:	1.9
Chemical:	POTASSIUM	Report units:	MG/L
Dlr:	0.		
Sample date:	08-FEB-13	Finding:	4.7
Chemical:	ARSENIC	Report units:	UG/L
Dlr:	2.		
Sample date:	08-FEB-13	Finding:	130.
Chemical:	BARIUM	Report units:	UG/L
Dlr:	100.		

Sample date:	08-FEB-13	Finding:	64000.
Chemical:	IRON	Report units:	UG/L
Dlr:	100.		
Sample date:	08-FEB-13	Finding:	570.
Chemical:	MANGANESE	Report units:	UG/L
Dlr:	20.		
Sample date:	08-FEB-13	Finding:	43.
Chemical:	NICKEL	Report units:	UG/L
Dlr:	10.		
Sample date:	08-FEB-13	Finding:	29.
Chemical:	CHROMIUM (TOTAL)	Report units:	UG/L
Dlr:	10.		

F27
WNW
1/4 - 1/2 Mile
Lower

CA WELLS 7809

Seq:	7809	Prim sta c:	07S/01W-34F04 M
Frds no:	4310011123	County:	43
District:	05	User id:	HEN
System no:	4310011	Water type:	G
Source nam:	VIRGINIA WELL 04	Station ty:	WELL/AMBNT/MUN/INTAKE/SUPPLY
Latitude:	371700.0	Longitude:	1215700.0
Precision:	4	Status:	AU
Comment 1:	Not Reported	Comment 2:	Not Reported
Comment 3:	Not Reported	Comment 4:	Not Reported
Comment 5:	Not Reported	Comment 6:	Not Reported
Comment 7:	Not Reported		
System no:	4310011	System nam:	San Jose Water Company
Hqname:	Not Reported	Address:	1221 S. Bascom Avenue
City:	San Jose	State:	CA
Zip:	95128	Zip ext:	Not Reported
Pop serv:	944000	Connection:	206890
Area serve:	SAN JOSE VICINITY		
Sample date:	16-JUL-14	Finding:	350.
Chemical:	IRON	Report units:	UG/L
Dlr:	100.		
Sample date:	14-JAN-14	Finding:	280.
Chemical:	IRON	Report units:	UG/L
Dlr:	100.		
Sample date:	10-DEC-13	Finding:	0.78
Chemical:	1,1-DICHLOROETHYLENE	Report units:	UG/L
Dlr:	0.5		
Sample date:	17-SEP-13	Finding:	0.92
Chemical:	1,1-DICHLOROETHYLENE	Report units:	UG/L
Dlr:	0.5		
Sample date:	08-MAY-13	Finding:	0.8
Chemical:	GROSS ALPHA COUNTING ERROR	Report units:	PCI/L
Dlr:	0.		
Sample date:	08-MAY-13	Finding:	2.5

Chemical:	GROSS ALPHA MDA95	Report units:	PCI/L
Dlr:	0.		
Sample date:	03-APR-13	Finding:	3400.
Chemical:	NITRATE + NITRITE (AS N)	Report units:	MG/L
Dlr:	0.4		
Sample date:	03-APR-13	Finding:	14000.
Chemical:	CARBON DIOXIDE	Report units:	UG/L
Dlr:	0.		
Sample date:	03-APR-13	Finding:	0.77
Chemical:	TURBIDITY, LABORATORY	Report units:	NTU
Dlr:	0.1		
Sample date:	03-APR-13	Finding:	11.55
Chemical:	AGGRSSIVE INDEX (CORROSIVITY)	Report units:	Not Reported
Dlr:	0.		
Sample date:	03-APR-13	Finding:	320.
Chemical:	TOTAL DISSOLVED SOLIDS	Report units:	MG/L
Dlr:	0.		
Sample date:	03-APR-13	Finding:	0.65
Chemical:	1,1-DICHLOROETHYLENE	Report units:	UG/L
Dlr:	0.5		
Sample date:	03-APR-13	Finding:	360.
Chemical:	IRON	Report units:	UG/L
Dlr:	100.		
Sample date:	03-APR-13	Finding:	0.17
Chemical:	FLUORIDE (F) (NATURAL-SOURCE)	Report units:	MG/L
Dlr:	0.1		
Sample date:	03-APR-13	Finding:	500.
Chemical:	SPECIFIC CONDUCTANCE	Report units:	US
Dlr:	0.		
Sample date:	03-APR-13	Finding:	7.25
Chemical:	PH, LABORATORY	Report units:	Not Reported
Dlr:	0.		
Sample date:	03-APR-13	Finding:	160.
Chemical:	ALKALINITY (TOTAL) AS CACO3	Report units:	MG/L
Dlr:	0.		
Sample date:	03-APR-13	Finding:	200.
Chemical:	BICARBONATE ALKALINITY	Report units:	MG/L
Dlr:	0.		
Sample date:	03-APR-13	Finding:	213.
Chemical:	HARDNESS (TOTAL) AS CACO3	Report units:	MG/L
Dlr:	0.		
Sample date:	03-APR-13	Finding:	50.
Chemical:	CALCIUM	Report units:	MG/L
Dlr:	0.		
Sample date:	03-APR-13	Finding:	22.
Chemical:	MAGNESIUM	Report units:	MG/L
Dlr:	0.		

Sample date:	03-APR-13	Finding:	30.
Chemical:	SODIUM	Report units:	MG/L
Dlr:	0.		
Sample date:	03-APR-13	Finding:	1.2
Chemical:	POTASSIUM	Report units:	MG/L
Dlr:	0.		
Sample date:	03-APR-13	Finding:	40.
Chemical:	CHLORIDE	Report units:	MG/L
Dlr:	0.		
Sample date:	03-APR-13	Finding:	37.
Chemical:	SULFATE	Report units:	MG/L
Dlr:	0.5		
Sample date:	22-MAR-13	Finding:	0.67
Chemical:	1,1-DICHLOROETHYLENE	Report units:	UG/L
Dlr:	0.5		
Sample date:	22-MAR-13	Finding:	290.
Chemical:	IRON	Report units:	UG/L
Dlr:	100.		
Sample date:	22-MAR-13	Finding:	520.
Chemical:	SPECIFIC CONDUCTANCE	Report units:	US
Dlr:	0.		
Sample date:	24-JUL-12	Finding:	0.79
Chemical:	1,1,1-TRICHLOROETHANE	Report units:	UG/L
Dlr:	0.5		
Sample date:	24-JUL-12	Finding:	0.54
Chemical:	1,1-DICHLOROETHYLENE	Report units:	UG/L
Dlr:	0.5		
Sample date:	24-JUL-12	Finding:	260.
Chemical:	IRON	Report units:	UG/L
Dlr:	100.		

F28
WNW
1/4 - 1/2 Mile
Lower

CA WELLS 7808

Seq:	7808	Prim sta c:	07S/01W-34F03 M
Frds no:	4310011122	County:	43
District:	05	User id:	HEN
System no:	4310011	Water type:	G
Source nam:	VIRGINIA WELL 03	Station ty:	WELL/AMBNT/MUN/INTAKE/SUPPLY
Latitude:	371700.0	Longitude:	1215700.0
Precision:	8	Status:	AU
Comment 1:	Not Reported	Comment 2:	Not Reported
Comment 3:	Not Reported	Comment 4:	Not Reported
Comment 5:	Not Reported	Comment 6:	Not Reported
Comment 7:	Not Reported		

System no:	4310011	System nam:	San Jose Water Company
Hqname:	Not Reported	Address:	1221 S. Bascom Avenue
City:	San Jose	State:	CA
Zip:	95128	Zip ext:	Not Reported

Pop serv:	944000	Connection:	206890
Area serve:	SAN JOSE VICINITY		
Sample date:	09-SEP-14	Finding:	4.7
Chemical:	1,1-DICHLOROETHYLENE	Report units:	UG/L
Dlr:	0.5		
Sample date:	09-SEP-14	Finding:	2.5
Chemical:	1,1,1-TRICHLOROETHANE	Report units:	UG/L
Dlr:	0.5		
Sample date:	21-AUG-14	Finding:	110.
Chemical:	IRON	Report units:	UG/L
Dlr:	100.		
Sample date:	11-MAR-14	Finding:	2.8
Chemical:	1,1,1-TRICHLOROETHANE	Report units:	UG/L
Dlr:	0.5		
Sample date:	11-MAR-14	Finding:	4.2
Chemical:	1,1-DICHLOROETHYLENE	Report units:	UG/L
Dlr:	0.5		
Sample date:	10-FEB-14	Finding:	230.
Chemical:	IRON	Report units:	UG/L
Dlr:	100.		
Sample date:	10-DEC-13	Finding:	4.6
Chemical:	1,1-DICHLOROETHYLENE	Report units:	UG/L
Dlr:	0.5		
Sample date:	10-DEC-13	Finding:	3.1
Chemical:	1,1,1-TRICHLOROETHANE	Report units:	UG/L
Dlr:	0.5		
Sample date:	15-NOV-13	Finding:	45.
Chemical:	MANGANESE	Report units:	UG/L
Dlr:	20.		
Sample date:	15-NOV-13	Finding:	320.
Chemical:	IRON	Report units:	UG/L
Dlr:	100.		
Sample date:	17-SEP-13	Finding:	17.
Chemical:	SODIUM	Report units:	MG/L
Dlr:	0.		
Sample date:	17-SEP-13	Finding:	2500.
Chemical:	NITRATE + NITRITE (AS N)	Report units:	MG/L
Dlr:	0.4		
Sample date:	17-SEP-13	Finding:	11.26
Chemical:	AGGRSSIVE INDEX (CORROSIVITY)	Report units:	Not Reported
Dlr:	0.		
Sample date:	17-SEP-13	Finding:	6.1
Chemical:	TURBIDITY, LABORATORY	Report units:	NTU
Dlr:	0.1		
Sample date:	17-SEP-13	Finding:	38000.
Chemical:	CARBON DIOXIDE	Report units:	UG/L
Dlr:	0.		

Sample date:	17-SEP-13	Finding:	370.
Chemical:	TOTAL DISSOLVED SOLIDS	Report units:	MG/L
Dlr:	0.		
Sample date:	17-SEP-13	Finding:	4.2
Chemical:	1,1,1-TRICHLOROETHANE	Report units:	UG/L
Dlr:	0.5		
Sample date:	17-SEP-13	Finding:	6.3
Chemical:	1,1-DICHLOROETHYLENE	Report units:	UG/L
Dlr:	0.5		
Sample date:	17-SEP-13	Finding:	35.
Chemical:	MANGANESE	Report units:	UG/L
Dlr:	20.		
Sample date:	17-SEP-13	Finding:	470.
Chemical:	IRON	Report units:	UG/L
Dlr:	100.		
Sample date:	17-SEP-13	Finding:	0.15
Chemical:	FLUORIDE (F) (NATURAL-SOURCE)	Report units:	MG/L
Dlr:	0.1		
Sample date:	17-SEP-13	Finding:	49.
Chemical:	SULFATE	Report units:	MG/L
Dlr:	0.5		
Sample date:	17-SEP-13	Finding:	41.
Chemical:	CHLORIDE	Report units:	MG/L
Dlr:	0.		
Sample date:	17-SEP-13	Finding:	1.2
Chemical:	POTASSIUM	Report units:	MG/L
Dlr:	0.		
Sample date:	17-SEP-13	Finding:	21.
Chemical:	MAGNESIUM	Report units:	MG/L
Dlr:	0.		
Sample date:	17-SEP-13	Finding:	5.
Chemical:	COLOR	Report units:	UNITS
Dlr:	0.		
Sample date:	17-SEP-13	Finding:	540.
Chemical:	SPECIFIC CONDUCTANCE	Report units:	US
Dlr:	0.		
Sample date:	17-SEP-13	Finding:	6.93
Chemical:	PH, LABORATORY	Report units:	Not Reported
Dlr:	0.		
Sample date:	17-SEP-13	Finding:	160.
Chemical:	ALKALINITY (TOTAL) AS CACO3	Report units:	MG/L
Dlr:	0.		
Sample date:	17-SEP-13	Finding:	190.
Chemical:	BICARBONATE ALKALINITY	Report units:	MG/L
Dlr:	0.		
Sample date:	17-SEP-13	Finding:	222.
Chemical:	HARDNESS (TOTAL) AS CACO3	Report units:	MG/L

Dlr:	0.		
Sample date:	17-SEP-13	Finding:	55.
Chemical:	CALCIUM	Report units:	MG/L
Dlr:	0.		
Sample date:	12-JUN-13	Finding:	5.7
Chemical:	1,1-DICHLOROETHYLENE	Report units:	UG/L
Dlr:	0.5		
Sample date:	12-JUN-13	Finding:	3.5
Chemical:	1,1,1-TRICHLOROETHANE	Report units:	UG/L
Dlr:	0.5		
Sample date:	13-MAY-13	Finding:	170.
Chemical:	IRON	Report units:	UG/L
Dlr:	100.		
Sample date:	22-MAR-13	Finding:	4.2
Chemical:	1,1,1-TRICHLOROETHANE	Report units:	UG/L
Dlr:	0.5		
Sample date:	22-MAR-13	Finding:	5.3
Chemical:	1,1-DICHLOROETHYLENE	Report units:	UG/L
Dlr:	0.5		
Sample date:	06-SEP-12	Finding:	3.3
Chemical:	1,1,1-TRICHLOROETHANE	Report units:	UG/L
Dlr:	0.5		
Sample date:	06-SEP-12	Finding:	5.2
Chemical:	1,1-DICHLOROETHYLENE	Report units:	UG/L
Dlr:	0.5		
Sample date:	21-AUG-12	Finding:	270.
Chemical:	IRON	Report units:	UG/L
Dlr:	100.		
Sample date:	16-JUL-12	Finding:	4.8
Chemical:	NITRATE (AS NO3)	Report units:	MG/L
Dlr:	2.		
Sample date:	12-JUN-12	Finding:	2.9
Chemical:	1,1,1-TRICHLOROETHANE	Report units:	UG/L
Dlr:	0.5		
Sample date:	12-JUN-12	Finding:	4.8
Chemical:	1,1-DICHLOROETHYLENE	Report units:	UG/L
Dlr:	0.5		
Sample date:	15-MAY-12	Finding:	29.
Chemical:	MANGANESE	Report units:	UG/L
Dlr:	20.		
Sample date:	15-MAY-12	Finding:	520.
Chemical:	IRON	Report units:	UG/L
Dlr:	100.		
Sample date:	01-MAR-12	Finding:	5.1
Chemical:	1,1-DICHLOROETHYLENE	Report units:	UG/L
Dlr:	0.5		

Sample date:	01-MAR-12	Finding:	3.2
Chemical:	1,1,1-TRICHLOROETHANE	Report units:	UG/L
Dlr:	0.5		

Sample date:	08-FEB-12	Finding:	190.
Chemical:	IRON	Report units:	UG/L
Dlr:	100.		

29
WNW
1/2 - 1 Mile
Lower

CA WELLS 7807

Seq:	7807	Prim sta c:	07S/01W-34F02 M
Frds no:	4310011120	County:	43
District:	05	User id:	HEN
System no:	4310011	Water type:	G
Source nam:	VIRGINIA WELL 01	Station ty:	WELL/AMBNT/MUN/INTAKE/SUPPLY
Latitude:	371700.0	Longitude:	1215705.0
Precision:	5	Status:	AU
Comment 1:	Not Reported	Comment 2:	Not Reported
Comment 3:	Not Reported	Comment 4:	Not Reported
Comment 5:	Not Reported	Comment 6:	Not Reported
Comment 7:	Not Reported		

System no:	4310011	System nam:	San Jose Water Company
Hqname:	Not Reported	Address:	1221 S. Bascom Avenue
City:	San Jose	State:	CA
Zip:	95128	Zip ext:	Not Reported
Pop serv:	944000	Connection:	206890
Area serve:	SAN JOSE VICINITY		

Sample date:	06-SEP-12	Finding:	7.3
Chemical:	NITRATE (AS NO3)	Report units:	MG/L
Dlr:	2.		

G30
NW
1/2 - 1 Mile
Lower

CA WELLS CAEDF0000063825

Well ID:	T0608554641-MW-2	Well Type:	MONITORING
Source:	EDF	Other Name:	MW-2
GAMA PFAS Testing:	Not Reported		
Groundwater Quality Data:	https://gamagroundwater.waterboards.ca.gov/gama/gamamap/public/GamaDataDisplay.asp?dataset=EDF&samp_date=&global_id=T0608554641&assigned_name=MW-2&store_num=		
GeoTracker Data:	https://geotracker.waterboards.ca.gov/profile_report.asp?cmd=MWEDFResults&global_id=T0608554641&assigned_name=MW-2		

G31
NW
1/2 - 1 Mile
Lower

CA WELLS CAEDF0000143756

Well ID:	T0608554641-MW-3	Well Type:	MONITORING
Source:	EDF	Other Name:	MW-3
GAMA PFAS Testing:	Not Reported		
Groundwater Quality Data:	https://gamagroundwater.waterboards.ca.gov/gama/gamamap/public/GamaDataDisplay.asp?dataset=EDF&samp_date=&global_id=T0608554641&assigned_name=MW-3&store_num=		

GeoTracker Data: https://geotracker.waterboards.ca.gov/profile_report.asp?cmd=MWEDFResults&global_id=T0608554641&assigned_name=MW-3

G32
NW
1/2 - 1 Mile
Lower

CA WELLS **CAEDF0000021055**

Well ID:	T0608554641-MW-4	Well Type:	MONITORING
Source:	EDF	Other Name:	MW-4
GAMA PFAS Testing:	Not Reported		
Groundwater Quality Data:	https://gamagroundwater.waterboards.ca.gov/gama/gamamap/public/GamaDataDisplay.asp?dataset=EDF&samp_date=&global_id=T0608554641&assigned_name=MW-4&store_num=		
GeoTracker Data:	https://geotracker.waterboards.ca.gov/profile_report.asp?cmd=MWEDFResults&global_id=T0608554641&assigned_name=MW-4		

G33
NW
1/2 - 1 Mile
Lower

CA WELLS **CAEDF0000063449**

Well ID:	T0608554641-MW-1	Well Type:	MONITORING
Source:	EDF	Other Name:	MW-1
GAMA PFAS Testing:	Not Reported		
Groundwater Quality Data:	https://gamagroundwater.waterboards.ca.gov/gama/gamamap/public/GamaDataDisplay.asp?dataset=EDF&samp_date=&global_id=T0608554641&assigned_name=MW-1&store_num=		
GeoTracker Data:	https://geotracker.waterboards.ca.gov/profile_report.asp?cmd=MWEDFResults&global_id=T0608554641&assigned_name=MW-1		

34
West
1/2 - 1 Mile
Higher

FED USGS **USGS40000181887**

Organization ID:	USGS-CA		
Organization Name:	USGS California Water Science Center		
Monitor Location:	007S001W34F002M	Type:	Well
Description:	Not Reported	HUC:	Not Reported
Drainage Area:	Not Reported	Drainage Area Units:	Not Reported
Contrib Drainage Area:	Not Reported	Contrib Drainage Area Unts:	Not Reported
Aquifer:	California Coastal Basin aquifers		
Formation Type:	Not Reported	Aquifer Type:	Not Reported
Construction Date:	Not Reported	Well Depth:	846
Well Depth Units:	ft	Well Hole Depth:	Not Reported
Well Hole Depth Units:	Not Reported		

35
WNW
1/2 - 1 Mile
Lower

CA WELLS **CADWR0000035674**

Well ID:	07S01W34H001M	Well Type:	UNK
Source:	Department of Water Resources		
Other Name:	07S01W34H001M	GAMA PFAS Testing:	Not Reported

Groundwater Quality Data: https://gamagroundwater.waterboards.ca.gov/gama/gamamap/public/GamaDataDisplay.asp?dataset=DWR&samp_date=&global_id=&assigned_name=07S01W34H001M&store_num=
GeoTracker Data: Not Reported

H36
NNE
1/2 - 1 Mile
Lower

FED USGS **USGS40000181945**

Organization ID:	USGS-CA		
Organization Name:	USGS California Water Science Center		
Monitor Location:	007S001W26R003M	Type:	Well
Description:	Not Reported	HUC:	Not Reported
Drainage Area:	Not Reported	Drainage Area Units:	Not Reported
Contrib Drainage Area:	Not Reported	Contrib Drainage Area Unts:	Not Reported
Aquifer:	California Coastal Basin aquifers		
Formation Type:	Not Reported	Aquifer Type:	Not Reported
Construction Date:	Not Reported	Well Depth:	841
Well Depth Units:	ft	Well Hole Depth:	Not Reported
Well Hole Depth Units:	Not Reported		

H37
NNE
1/2 - 1 Mile
Lower

CA WELLS **CADDW0000018084**

Well ID:	4310011-078	Well Type:	MUNICIPAL
Source:	Department of Health Services		
Other Name:	RIDGLEY DR. WELL 01 - DESTROYED		
GAMA PFAS Testing:	Not Reported		

Groundwater Quality Data: https://gamagroundwater.waterboards.ca.gov/gama/gamamap/public/GamaDataDisplay.asp?dataset=DHS&samp_date=&global_id=&assigned_name=4310011-078&store_num=
GeoTracker Data: Not Reported

I38
South
1/2 - 1 Mile
Higher

CA WELLS **CAEDF0000116092**

Well ID:	T0608500222-MW-13	Well Type:	MONITORING
Source:	EDF	Other Name:	MW-13
GAMA PFAS Testing:	Not Reported		

Groundwater Quality Data: https://gamagroundwater.waterboards.ca.gov/gama/gamamap/public/GamaDataDisplay.asp?dataset=EDF&samp_date=&global_id=T0608500222&assigned_name=MW-13&store_num=
GeoTracker Data: https://geotracker.waterboards.ca.gov/profile_report.asp?cmd=MWEDFResults&global_id=T0608500222&assigned_name=MW-13

H39
NNE
1/2 - 1 Mile
Lower

CA WELLS **CADWR0000022939**

Well ID:	07S01W26R003M	Well Type:	UNK
Source:	Department of Water Resources		

Other Name: 07S01W26R003M GAMA PFAS Testing: Not Reported
Groundwater Quality Data: https://gamagroundwater.waterboards.ca.gov/gama/gamamap/public/GamaDataDisplay.asp?dataset=DWR&samp_date=&global_id=&assigned_name=07S01W26R003M&store_num=
GeoTracker Data: Not Reported

H40
NNE **CA WELLS** **CADWR0000024123**
1/2 - 1 Mile
Lower

Well ID: 07S01W26R002M Well Type: UNK
Source: Department of Water Resources
Other Name: 07S01W26R002M GAMA PFAS Testing: Not Reported
Groundwater Quality Data: https://gamagroundwater.waterboards.ca.gov/gama/gamamap/public/GamaDataDisplay.asp?dataset=DWR&samp_date=&global_id=&assigned_name=07S01W26R002M&store_num=
GeoTracker Data: Not Reported

H41
NNE **CA WELLS** **CADWR0000016966**
1/2 - 1 Mile
Lower

Well ID: 07S01W26R004M Well Type: UNK
Source: Department of Water Resources
Other Name: 07S01W26R004M GAMA PFAS Testing: Not Reported
Groundwater Quality Data: https://gamagroundwater.waterboards.ca.gov/gama/gamamap/public/GamaDataDisplay.asp?dataset=DWR&samp_date=&global_id=&assigned_name=07S01W26R004M&store_num=
GeoTracker Data: Not Reported

J42
SE **CA WELLS** **CAEDF0000068023**
1/2 - 1 Mile
Higher

Well ID: T0608501512-PMW-4 Well Type: MONITORING
Source: EDF Other Name: PMW-4
GAMA PFAS Testing: Not Reported
Groundwater Quality Data: https://gamagroundwater.waterboards.ca.gov/gama/gamamap/public/GamaDataDisplay.asp?dataset=EDF&samp_date=&global_id=T0608501512&assigned_name=PMW-4&store_num=
GeoTracker Data: https://geotracker.waterboards.ca.gov/profile_report.asp?cmd=MWEDFResults&global_id=T0608501512&assigned_name=PMW-4

H43
NNE **CA WELLS** **CADDW0000000054**
1/2 - 1 Mile
Lower

Well ID: 4310011-080 Well Type: MUNICIPAL
Source: Department of Health Services
Other Name: RIDGLEY DR. WELL 03 - DESTROYED
GAMA PFAS Testing: Not Reported
Groundwater Quality Data: https://gamagroundwater.waterboards.ca.gov/gama/gamamap/public/GamaDataDisplay.asp?dataset=DHS&samp_date=&global_id=&assigned_name=4310011-080&store_num=
GeoTracker Data: Not Reported

Map ID Direction Distance Elevation	Database	EDR ID Number
K44 **NNE** **1/2 - 1 Mile** **Lower**	**CA WELLS**	**CADDW0000002735**

Well ID:	4310011-079	Well Type:	MUNICIPAL
Source:	Department of Health Services		
Other Name:	RIDGLEY WELL 02 - DESTROYED		
GAMA PFAS Testing:	Not Reported		
Groundwater Quality Data:	https://gamagroundwater.waterboards.ca.gov/gama/gamamap/public/GamaDataDisplay.asp?dataset=DHS&samp_date=&global_id=&assigned_name=4310011-079&store_num=		
GeoTracker Data:	Not Reported		

J45 **SE** **1/2 - 1 Mile** **Higher**	**CA WELLS**	**CAEDF0000031466**

Well ID:	T0608501512-PMW-3	Well Type:	MONITORING
Source:	EDF	Other Name:	PMW-3
GAMA PFAS Testing:	Not Reported		
Groundwater Quality Data:	https://gamagroundwater.waterboards.ca.gov/gama/gamamap/public/GamaDataDisplay.asp?dataset=EDF&samp_date=&global_id=T0608501512&assigned_name=PMW-3&store_num=		
GeoTracker Data:	https://geotracker.waterboards.ca.gov/profile_report.asp?cmd=MWEDFResults&global_id=T0608501512&assigned_name=PMW-3		

J46 **SE** **1/2 - 1 Mile** **Higher**	**CA WELLS**	**CAEDF0000061499**

Well ID:	T0608501512-MW-7	Well Type:	MONITORING
Source:	EDF	Other Name:	MW-7
GAMA PFAS Testing:	Not Reported		
Groundwater Quality Data:	https://gamagroundwater.waterboards.ca.gov/gama/gamamap/public/GamaDataDisplay.asp?dataset=EDF&samp_date=&global_id=T0608501512&assigned_name=MW-7&store_num=		
GeoTracker Data:	https://geotracker.waterboards.ca.gov/profile_report.asp?cmd=MWEDFResults&global_id=T0608501512&assigned_name=MW-7		

K47 **NNE** **1/2 - 1 Mile** **Lower**	**CA WELLS**	**CALLNL000000446**

Well ID:	101094	Well Type:	MUNICIPAL
Source:	Lawrence Livermore National Laboratory		
Other Name:	07S/01W-26R04 M	GAMA PFAS Testing:	Not Reported
Groundwater Quality Data:	Not Reported		
GeoTracker Data:	Not Reported		

Chemical:	Tritium (Hydrogen 3)	Results:	12.21
Units:	pCi/L	Date:	04/17/2002

Chemical:	Neon	Results:	.000000428445
Units:	cm3STP/g	Date:	03/25/2002
Chemical:	Helium-3/Helium-4	Results:	.00000143829
Units:	atom ratio	Date:	03/25/2002
Chemical:	Xenon	Results:	.0000000357493
Units:	cm3STP/g	Date:	03/25/2002
Chemical:	Helium-4	Results:	.00000011868
Units:	cm3STP/g	Date:	03/25/2002
Chemical:	Argon	Results:	.000486071
Units:	cm3STP/g	Date:	03/25/2002

K48
NNE **CA WELLS** **CAUSGSN00009246**
1/2 - 1 Mile
Lower

Well ID:	USGS-371725121560303	Well Type:	UNK
Source:	United States Geological Survey		
Other Name:	USGS-371725121560303	GAMA PFAS Testing:	Not Reported
Groundwater Quality Data:	https://gamagroundwater.waterboards.ca.gov/gama/gamamap/public/GamaDataDisplay.asp?dataset=USGSNEW&samp_date=&global_id=&assigned_name=USGS-371725121560303&store_num=		
GeoTracker Data:	Not Reported		

K49
NNE **FED USGS** **USGS40000181948**
1/2 - 1 Mile
Lower

Organization ID:	USGS-CA		
Organization Name:	USGS California Water Science Center		
Monitor Location:	007S001W26R004M	Type:	Well
Description:	Not Reported	HUC:	Not Reported
Drainage Area:	Not Reported	Drainage Area Units:	Not Reported
Contrib Drainage Area:	Not Reported	Contrib Drainage Area Unts:	Not Reported
Aquifer:	California Coastal Basin aquifers		
Formation Type:	Not Reported	Aquifer Type:	Not Reported
Construction Date:	Not Reported	Well Depth:	850
Well Depth Units:	ft	Well Hole Depth:	Not Reported
Well Hole Depth Units:	Not Reported		

J50
SE **CA WELLS** **CAEDF0000135550**
1/2 - 1 Mile
Higher

Well ID:	T0608501512-VE-7	Well Type:	MONITORING
Source:	EDF	Other Name:	VE-7
GAMA PFAS Testing:	Not Reported		

Groundwater Quality Data: https://gamagroundwater.waterboards.ca.gov/gama/gamamap/public/GamaDataDisplay.asp?dataset=EDF&samp_date=&global_id=T0608501512&assigned_name=VE-7&store_num=
GeoTracker Data: https://geotracker.waterboards.ca.gov/profile_report.asp?cmd=MWEDFResults&global_id=T0608501512&assigned_name=VE-7

J51
SE
1/2 - 1 Mile
Higher

CA WELLS **CAEDF0000092767**

Well ID:	T0608501512-VE-1	Well Type:	MONITORING
Source:	EDF	Other Name:	VE-1
GAMA PFAS Testing:	Not Reported		

Groundwater Quality Data: https://gamagroundwater.waterboards.ca.gov/gama/gamamap/public/GamaDataDisplay.asp?dataset=EDF&samp_date=&global_id=T0608501512&assigned_name=VE-1&store_num=
GeoTracker Data: https://geotracker.waterboards.ca.gov/profile_report.asp?cmd=MWEDFResults&global_id=T0608501512&assigned_name=VE-1

J52
SE
1/2 - 1 Mile
Higher

CA WELLS **CAEDF0000000977**

Well ID:	T0608501512-VE-4	Well Type:	MONITORING
Source:	EDF	Other Name:	VE-4
GAMA PFAS Testing:	Not Reported		

Groundwater Quality Data: https://gamagroundwater.waterboards.ca.gov/gama/gamamap/public/GamaDataDisplay.asp?dataset=EDF&samp_date=&global_id=T0608501512&assigned_name=VE-4&store_num=
GeoTracker Data: https://geotracker.waterboards.ca.gov/profile_report.asp?cmd=MWEDFResults&global_id=T0608501512&assigned_name=VE-4

J53
SE
1/2 - 1 Mile
Higher

CA WELLS **CAEDF0000041837**

Well ID:	T0608501512-VE-2	Well Type:	MONITORING
Source:	EDF	Other Name:	VE-2
GAMA PFAS Testing:	Not Reported		

Groundwater Quality Data: https://gamagroundwater.waterboards.ca.gov/gama/gamamap/public/GamaDataDisplay.asp?dataset=EDF&samp_date=&global_id=T0608501512&assigned_name=VE-2&store_num=
GeoTracker Data: https://geotracker.waterboards.ca.gov/profile_report.asp?cmd=MWEDFResults&global_id=T0608501512&assigned_name=VE-2

J54
SE
1/2 - 1 Mile
Higher

CA WELLS **CAEDF0000023240**

Well ID:	T0608501512-PMW-1	Well Type:	MONITORING
Source:	EDF	Other Name:	PMW-1
GAMA PFAS Testing:	Not Reported		

Groundwater Quality Data: https://gamagroundwater.waterboards.ca.gov/gama/gamamap/public/GamaDataDisplay.asp?dataset=EDF&samp_date=&global_id=T0608501512&assigned_name=PMW-1&store_num=

GeoTracker Data: https://geotracker.waterboards.ca.gov/profile_report.asp?cmd=MWEDFResults&global_id=T0608501512&assigned_name=PMW-1

I55
South
1/2 - 1 Mile
Higher

CA WELLS **CAEDF0000010000**

Well ID:	T0608500222-MW-8	Well Type:	MONITORING
Source:	EDF	Other Name:	MW-8
GAMA PFAS Testing:	Not Reported		
Groundwater Quality Data:	https://gamagroundwater.waterboards.ca.gov/gama/gamamap/public/GamaDataDisplay.asp?dataset=EDF&samp_date=&global_id=T0608500222&assigned_name=MW-8&store_num=		
GeoTracker Data:	https://geotracker.waterboards.ca.gov/profile_report.asp?cmd=MWEDFResults&global_id=T0608500222&assigned_name=MW-8		

I56
South
1/2 - 1 Mile
Higher

CA WELLS **CAEDF0000011351**

Well ID:	T0608500222-MW-11	Well Type:	MONITORING
Source:	EDF	Other Name:	MW-11
GAMA PFAS Testing:	Not Reported		
Groundwater Quality Data:	https://gamagroundwater.waterboards.ca.gov/gama/gamamap/public/GamaDataDisplay.asp?dataset=EDF&samp_date=&global_id=T0608500222&assigned_name=MW-11&store_num=		
GeoTracker Data:	https://geotracker.waterboards.ca.gov/profile_report.asp?cmd=MWEDFResults&global_id=T0608500222&assigned_name=MW-11		

I57
South
1/2 - 1 Mile
Higher

CA WELLS **CAEDF0000121739**

Well ID:	T0608500222-VW-3	Well Type:	MONITORING
Source:	EDF	Other Name:	VW-3
GAMA PFAS Testing:	Not Reported		
Groundwater Quality Data:	https://gamagroundwater.waterboards.ca.gov/gama/gamamap/public/GamaDataDisplay.asp?dataset=EDF&samp_date=&global_id=T0608500222&assigned_name=VW-3&store_num=		
GeoTracker Data:	https://geotracker.waterboards.ca.gov/profile_report.asp?cmd=MWEDFResults&global_id=T0608500222&assigned_name=VW-3		

I58
South
1/2 - 1 Mile
Higher

CA WELLS **CAEDF0000005979**

Well ID:	T0608500222-SW-1	Well Type:	MONITORING
Source:	EDF	Other Name:	SW-1
GAMA PFAS Testing:	Not Reported		
Groundwater Quality Data:	https://gamagroundwater.waterboards.ca.gov/gama/gamamap/public/GamaDataDisplay.asp?dataset=EDF&samp_date=&global_id=T0608500222&assigned_name=SW-1&store_num=		
GeoTracker Data:	https://geotracker.waterboards.ca.gov/profile_report.asp?cmd=MWEDFResults&global_id=T0608500222&assigned_name=SW-1		

Map ID Direction Distance Elevation	Database	EDR ID Number
I59 **South** **1/2 - 1 Mile** **Higher**	**CA WELLS**	**CAEDF0000138072**

Well ID:	T0608500222-CB-3	Well Type:	MONITORING
Source:	EDF	Other Name:	CB-3
GAMA PFAS Testing:	Not Reported		
Groundwater Quality Data:	https://gamagroundwater.waterboards.ca.gov/gama/gamamap/public/GamaDataDisplay.asp?dataset=EDF&samp_date=&global_id=T0608500222&assigned_name=CB-3&store_num=		
GeoTracker Data:	https://geotracker.waterboards.ca.gov/profile_report.asp?cmd=MWEDFResults&global_id=T0608500222&assigned_name=CB-3		

I60 **South** **1/2 - 1 Mile** **Higher**	**CA WELLS**	**CAEDF0000022290**

Well ID:	T0608500222-VW-5	Well Type:	MONITORING
Source:	EDF	Other Name:	VW-5
GAMA PFAS Testing:	Not Reported		
Groundwater Quality Data:	https://gamagroundwater.waterboards.ca.gov/gama/gamamap/public/GamaDataDisplay.asp?dataset=EDF&samp_date=&global_id=T0608500222&assigned_name=VW-5&store_num=		
GeoTracker Data:	https://geotracker.waterboards.ca.gov/profile_report.asp?cmd=MWEDFResults&global_id=T0608500222&assigned_name=VW-5		

I61 **South** **1/2 - 1 Mile** **Higher**	**CA WELLS**	**CAEDF0000008951**

Well ID:	T0608500222-VW-9	Well Type:	MONITORING
Source:	EDF	Other Name:	VW-9
GAMA PFAS Testing:	Not Reported		
Groundwater Quality Data:	https://gamagroundwater.waterboards.ca.gov/gama/gamamap/public/GamaDataDisplay.asp?dataset=EDF&samp_date=&global_id=T0608500222&assigned_name=VW-9&store_num=		
GeoTracker Data:	https://geotracker.waterboards.ca.gov/profile_report.asp?cmd=MWEDFResults&global_id=T0608500222&assigned_name=VW-9		

I62 **South** **1/2 - 1 Mile** **Higher**	**CA WELLS**	**CAEDF0000122874**

Well ID:	T0608500222-MW-7	Well Type:	MONITORING
Source:	EDF	Other Name:	MW-7
GAMA PFAS Testing:	Not Reported		
Groundwater Quality Data:	https://gamagroundwater.waterboards.ca.gov/gama/gamamap/public/GamaDataDisplay.asp?dataset=EDF&samp_date=&global_id=T0608500222&assigned_name=MW-7&store_num=		
GeoTracker Data:	https://geotracker.waterboards.ca.gov/profile_report.asp?cmd=MWEDFResults&global_id=T0608500222&assigned_name=MW-7		

Map ID Direction Distance Elevation	Database	EDR ID Number
I63 **South** **1/2 - 1 Mile** **Higher**	**CA WELLS**	**CAEDF0000077475**

Well ID:	T0608500222-MW-10	Well Type:	MONITORING
Source:	EDF	Other Name:	MW-10
GAMA PFAS Testing:	Not Reported		
Groundwater Quality Data:	https://gamagroundwater.waterboards.ca.gov/gama/gamamap/public/GamaDataDisplay.asp?dataset=EDF&samp_date=&global_id=T0608500222&assigned_name=MW-10&store_num=		
GeoTracker Data:	https://geotracker.waterboards.ca.gov/profile_report.asp?cmd=MWEDFResults&global_id=T0608500222&assigned_name=MW-10		

J64 **SE** **1/2 - 1 Mile** **Higher**	**CA WELLS**	**CAEDF0000088340**

Well ID:	T0608501512-VE-3	Well Type:	MONITORING
Source:	EDF	Other Name:	VE-3
GAMA PFAS Testing:	Not Reported		
Groundwater Quality Data:	https://gamagroundwater.waterboards.ca.gov/gama/gamamap/public/GamaDataDisplay.asp?dataset=EDF&samp_date=&global_id=T0608501512&assigned_name=VE-3&store_num=		
GeoTracker Data:	https://geotracker.waterboards.ca.gov/profile_report.asp?cmd=MWEDFResults&global_id=T0608501512&assigned_name=VE-3		

I65 **South** **1/2 - 1 Mile** **Higher**	**CA WELLS**	**CAEDF0000055408**

Well ID:	T0608500222-VW-2	Well Type:	MONITORING
Source:	EDF	Other Name:	VW-2
GAMA PFAS Testing:	Not Reported		
Groundwater Quality Data:	https://gamagroundwater.waterboards.ca.gov/gama/gamamap/public/GamaDataDisplay.asp?dataset=EDF&samp_date=&global_id=T0608500222&assigned_name=VW-2&store_num=		
GeoTracker Data:	https://geotracker.waterboards.ca.gov/profile_report.asp?cmd=MWEDFResults&global_id=T0608500222&assigned_name=VW-2		

I66 **South** **1/2 - 1 Mile** **Higher**	**CA WELLS**	**CAEDF0000051147**

Well ID:	T0608500222-CB-2	Well Type:	MONITORING
Source:	EDF	Other Name:	CB-2
GAMA PFAS Testing:	Not Reported		
Groundwater Quality Data:	https://gamagroundwater.waterboards.ca.gov/gama/gamamap/public/GamaDataDisplay.asp?dataset=EDF&samp_date=&global_id=T0608500222&assigned_name=CB-2&store_num=		
GeoTracker Data:	https://geotracker.waterboards.ca.gov/profile_report.asp?cmd=MWEDFResults&global_id=T0608500222&assigned_name=CB-2		

Map ID Direction Distance Elevation	Database	EDR ID Number
I67 **South** **1/2 - 1 Mile** **Higher**	**CA WELLS**	**CAEDF0000093153**

Well ID:	T0608500222-VW-6	Well Type:	MONITORING
Source:	EDF	Other Name:	VW-6
GAMA PFAS Testing:	Not Reported		
Groundwater Quality Data:	https://gamagroundwater.waterboards.ca.gov/gama/gamamap/public/GamaDataDisplay.asp?dataset=EDF&samp_date=&global_id=T0608500222&assigned_name=VW-6&store_num=		
GeoTracker Data:	https://geotracker.waterboards.ca.gov/profile_report.asp?cmd=MWEDFResults&global_id=T0608500222&assigned_name=VW-6		

I68 **South** **1/2 - 1 Mile** **Higher**	**CA WELLS**	**CAEDF0000037549**

Well ID:	T0608500344-MW-1	Well Type:	MONITORING
Source:	EDF	Other Name:	MW-1
GAMA PFAS Testing:	Not Reported		
Groundwater Quality Data:	https://gamagroundwater.waterboards.ca.gov/gama/gamamap/public/GamaDataDisplay.asp?dataset=EDF&samp_date=&global_id=T0608500344&assigned_name=MW-1&store_num=		
GeoTracker Data:	https://geotracker.waterboards.ca.gov/profile_report.asp?cmd=MWEDFResults&global_id=T0608500344&assigned_name=MW-1		

I69 **South** **1/2 - 1 Mile** **Higher**	**CA WELLS**	**CAEDF0000103324**

Well ID:	T0608500344-MW-14	Well Type:	MONITORING
Source:	EDF	Other Name:	MW-14
GAMA PFAS Testing:	Not Reported		
Groundwater Quality Data:	https://gamagroundwater.waterboards.ca.gov/gama/gamamap/public/GamaDataDisplay.asp?dataset=EDF&samp_date=&global_id=T0608500344&assigned_name=MW-14&store_num=		
GeoTracker Data:	https://geotracker.waterboards.ca.gov/profile_report.asp?cmd=MWEDFResults&global_id=T0608500344&assigned_name=MW-14		

I70 **South** **1/2 - 1 Mile** **Higher**	**CA WELLS**	**CAEDF0000134864**

Well ID:	T0608500222-MW-9	Well Type:	MONITORING
Source:	EDF	Other Name:	MW-9
GAMA PFAS Testing:	Not Reported		
Groundwater Quality Data:	https://gamagroundwater.waterboards.ca.gov/gama/gamamap/public/GamaDataDisplay.asp?dataset=EDF&samp_date=&global_id=T0608500222&assigned_name=MW-9&store_num=		
GeoTracker Data:	https://geotracker.waterboards.ca.gov/profile_report.asp?cmd=MWEDFResults&global_id=T0608500222&assigned_name=MW-9		

Map ID Direction Distance Elevation	Database	EDR ID Number
I71 **South** **1/2 - 1 Mile** **Higher**	**CA WELLS**	**CAEDF0000086017**

Well ID:	T0608500222-MW-12	Well Type:	MONITORING
Source:	EDF	Other Name:	MW-12
GAMA PFAS Testing:	Not Reported		
Groundwater Quality Data:	https://gamagroundwater.waterboards.ca.gov/gama/gamamap/public/GamaDataDisplay.asp?dataset=EDF&samp_date=&global_id=T0608500222&assigned_name=MW-12&store_num=		
GeoTracker Data:	https://geotracker.waterboards.ca.gov/profile_report.asp?cmd=MWEDFResults&global_id=T0608500222&assigned_name=MW-12		

I72 **South** **1/2 - 1 Mile** **Higher**	**CA WELLS**	**CAEDF0000132931**

Well ID:	T0608500344-MW-6B	Well Type:	MONITORING
Source:	EDF	Other Name:	MW-6B
GAMA PFAS Testing:	Not Reported		
Groundwater Quality Data:	https://gamagroundwater.waterboards.ca.gov/gama/gamamap/public/GamaDataDisplay.asp?dataset=EDF&samp_date=&global_id=T0608500344&assigned_name=MW-6B&store_num=		
GeoTracker Data:	https://geotracker.waterboards.ca.gov/profile_report.asp?cmd=MWEDFResults&global_id=T0608500344&assigned_name=MW-6B		

I73 **South** **1/2 - 1 Mile** **Higher**	**CA WELLS**	**CAEDF0000106206**

Well ID:	T0608500344-MW-6A	Well Type:	MONITORING
Source:	EDF	Other Name:	MW-6A
GAMA PFAS Testing:	Not Reported		
Groundwater Quality Data:	https://gamagroundwater.waterboards.ca.gov/gama/gamamap/public/GamaDataDisplay.asp?dataset=EDF&samp_date=&global_id=T0608500344&assigned_name=MW-6A&store_num=		
GeoTracker Data:	https://geotracker.waterboards.ca.gov/profile_report.asp?cmd=MWEDFResults&global_id=T0608500344&assigned_name=MW-6A		

I74 **South** **1/2 - 1 Mile** **Higher**	**CA WELLS**	**CAEDF0000045300**

Well ID:	T0608500344-MW-4	Well Type:	MONITORING
Source:	EDF	Other Name:	MW-4
GAMA PFAS Testing:	Not Reported		
Groundwater Quality Data:	https://gamagroundwater.waterboards.ca.gov/gama/gamamap/public/GamaDataDisplay.asp?dataset=EDF&samp_date=&global_id=T0608500344&assigned_name=MW-4&store_num=		
GeoTracker Data:	https://geotracker.waterboards.ca.gov/profile_report.asp?cmd=MWEDFResults&global_id=T0608500344&assigned_name=MW-4		

Map ID Direction Distance Elevation	Database	EDR ID Number
I75 **South** **1/2 - 1 Mile** **Higher**	**CA WELLS**	**CAEDF0000133581**

Well ID:	T0608500344-MW-5A	Well Type:	MONITORING
Source:	EDF	Other Name:	MW-5A
GAMA PFAS Testing:	Not Reported		
Groundwater Quality Data:	https://gamagroundwater.waterboards.ca.gov/gama/gamamap/public/GamaDataDisplay.asp?dataset=EDF&samp_date=&global_id=T0608500344&assigned_name=MW-5A&store_num=		
GeoTracker Data:	https://geotracker.waterboards.ca.gov/profile_report.asp?cmd=MWEDFResults&global_id=T0608500344&assigned_name=MW-5A		

I76 **South** **1/2 - 1 Mile** **Higher**	**CA WELLS**	**CAEDF0000105901**

Well ID:	T0608500344-MW-3	Well Type:	MONITORING
Source:	EDF	Other Name:	MW-3
GAMA PFAS Testing:	Not Reported		
Groundwater Quality Data:	https://gamagroundwater.waterboards.ca.gov/gama/gamamap/public/GamaDataDisplay.asp?dataset=EDF&samp_date=&global_id=T0608500344&assigned_name=MW-3&store_num=		
GeoTracker Data:	https://geotracker.waterboards.ca.gov/profile_report.asp?cmd=MWEDFResults&global_id=T0608500344&assigned_name=MW-3		

L77 **South** **1/2 - 1 Mile** **Higher**	**CA WELLS**	**CAEDF0000055356**

Well ID:	T0608500344-MW-2	Well Type:	MONITORING
Source:	EDF	Other Name:	MW-2
GAMA PFAS Testing:	Not Reported		
Groundwater Quality Data:	https://gamagroundwater.waterboards.ca.gov/gama/gamamap/public/GamaDataDisplay.asp?dataset=EDF&samp_date=&global_id=T0608500344&assigned_name=MW-2&store_num=		
GeoTracker Data:	https://geotracker.waterboards.ca.gov/profile_report.asp?cmd=MWEDFResults&global_id=T0608500344&assigned_name=MW-2		

L78 **South** **1/2 - 1 Mile** **Higher**	**CA WELLS**	**CAEDF0000107342**

Well ID:	T0608500295-WW-3	Well Type:	MONITORING
Source:	EDF	Other Name:	WW-3
GAMA PFAS Testing:	Not Reported		
Groundwater Quality Data:	https://gamagroundwater.waterboards.ca.gov/gama/gamamap/public/GamaDataDisplay.asp?dataset=EDF&samp_date=&global_id=T0608500295&assigned_name=WW-3&store_num=		
GeoTracker Data:	https://geotracker.waterboards.ca.gov/profile_report.asp?cmd=MWEDFResults&global_id=T0608500295&assigned_name=WW-3		

Map ID Direction Distance Elevation	Database	EDR ID Number
L79 **South** **1/2 - 1 Mile** **Higher**	**CA WELLS**	**CAEDF0000109439**

Well ID:	T0608500295-WW-4	Well Type:	MONITORING
Source:	EDF	Other Name:	WW-4
GAMA PFAS Testing:	Not Reported		
Groundwater Quality Data:	https://gamagroundwater.waterboards.ca.gov/gama/gamamap/public/GamaDataDisplay.asp?dataset=EDF&samp_date=&global_id=T0608500295&assigned_name=WW-4&store_num=		
GeoTracker Data:	https://geotracker.waterboards.ca.gov/profile_report.asp?cmd=MWEDFResults&global_id=T0608500295&assigned_name=WW-4		

L80 **South** **1/2 - 1 Mile** **Higher**	**CA WELLS**	**CAEDF0000096401**

Well ID:	T0608500295-WW-2	Well Type:	MONITORING
Source:	EDF	Other Name:	WW-2
GAMA PFAS Testing:	Not Reported		
Groundwater Quality Data:	https://gamagroundwater.waterboards.ca.gov/gama/gamamap/public/GamaDataDisplay.asp?dataset=EDF&samp_date=&global_id=T0608500295&assigned_name=WW-2&store_num=		
GeoTracker Data:	https://geotracker.waterboards.ca.gov/profile_report.asp?cmd=MWEDFResults&global_id=T0608500295&assigned_name=WW-2		

L81 **South** **1/2 - 1 Mile** **Higher**	**CA WELLS**	**CAEDF0000120526**

Well ID:	T0608500295-WW-1	Well Type:	MONITORING
Source:	EDF	Other Name:	WW-1
GAMA PFAS Testing:	Not Reported		
Groundwater Quality Data:	https://gamagroundwater.waterboards.ca.gov/gama/gamamap/public/GamaDataDisplay.asp?dataset=EDF&samp_date=&global_id=T0608500295&assigned_name=WW-1&store_num=		
GeoTracker Data:	https://geotracker.waterboards.ca.gov/profile_report.asp?cmd=MWEDFResults&global_id=T0608500295&assigned_name=WW-1		

L82 **South** **1/2 - 1 Mile** **Higher**	**CA WELLS**	**CAEDF0000071040**

Well ID:	T0608500295-WW-5	Well Type:	MONITORING
Source:	EDF	Other Name:	WW-5
GAMA PFAS Testing:	Not Reported		
Groundwater Quality Data:	https://gamagroundwater.waterboards.ca.gov/gama/gamamap/public/GamaDataDisplay.asp?dataset=EDF&samp_date=&global_id=T0608500295&assigned_name=WW-5&store_num=		
GeoTracker Data:	https://geotracker.waterboards.ca.gov/profile_report.asp?cmd=MWEDFResults&global_id=T0608500295&assigned_name=WW-5		

Map ID Direction Distance Elevation	Database	EDR ID Number
M83 **SW** **1/2 - 1 Mile** **Higher**	**CA WELLS**	**CAEDF0000134438**

Well ID:	T0608502385-MW-3B	Well Type:	MONITORING
Source:	EDF	Other Name:	MW-3B
GAMA PFAS Testing:	Not Reported		
Groundwater Quality Data:	https://gamagroundwater.waterboards.ca.gov/gama/gamamap/public/GamaDataDisplay.asp?dataset=EDF&samp_date=&global_id=T0608502385&assigned_name=MW-3B&store_num=		
GeoTracker Data:	https://geotracker.waterboards.ca.gov/profile_report.asp?cmd=MWEDFResults&global_id=T0608502385&assigned_name=MW-3B		

M84 **SW** **1/2 - 1 Mile** **Higher**	**CA WELLS**	**CAEDF0000048078**

Well ID:	T0608502385-MW-3	Well Type:	MONITORING
Source:	EDF	Other Name:	MW-3
GAMA PFAS Testing:	Not Reported		
Groundwater Quality Data:	https://gamagroundwater.waterboards.ca.gov/gama/gamamap/public/GamaDataDisplay.asp?dataset=EDF&samp_date=&global_id=T0608502385&assigned_name=MW-3&store_num=		
GeoTracker Data:	https://geotracker.waterboards.ca.gov/profile_report.asp?cmd=MWEDFResults&global_id=T0608502385&assigned_name=MW-3		

M85 **SW** **1/2 - 1 Mile** **Higher**	**CA WELLS**	**CAEDF0000069867**

Well ID:	T0608502385-MW-1B	Well Type:	MONITORING
Source:	EDF	Other Name:	MW-1B
GAMA PFAS Testing:	Not Reported		
Groundwater Quality Data:	https://gamagroundwater.waterboards.ca.gov/gama/gamamap/public/GamaDataDisplay.asp?dataset=EDF&samp_date=&global_id=T0608502385&assigned_name=MW-1B&store_num=		
GeoTracker Data:	https://geotracker.waterboards.ca.gov/profile_report.asp?cmd=MWEDFResults&global_id=T0608502385&assigned_name=MW-1B		

M86 **SW** **1/2 - 1 Mile** **Higher**	**CA WELLS**	**CAEDF0000123363**

Well ID:	T0608502385-MW-1	Well Type:	MONITORING
Source:	EDF	Other Name:	MW-1
GAMA PFAS Testing:	Not Reported		
Groundwater Quality Data:	https://gamagroundwater.waterboards.ca.gov/gama/gamamap/public/GamaDataDisplay.asp?dataset=EDF&samp_date=&global_id=T0608502385&assigned_name=MW-1&store_num=		
GeoTracker Data:	https://geotracker.waterboards.ca.gov/profile_report.asp?cmd=MWEDFResults&global_id=T0608502385&assigned_name=MW-1		

Map ID Direction Distance Elevation	Database	EDR ID Number
M87 **SW** **1/2 - 1 Mile** **Higher**	**CA WELLS**	**CAEDF0000056408**

Well ID:	T0608502385-MW-2B	Well Type:	MONITORING
Source:	EDF	Other Name:	MW-2B
GAMA PFAS Testing:	Not Reported		
Groundwater Quality Data:	https://gamagroundwater.waterboards.ca.gov/gama/gamamap/public/GamaDataDisplay.asp?dataset=EDF&samp_date=&global_id=T0608502385&assigned_name=MW-2B&store_num=		
GeoTracker Data:	https://geotracker.waterboards.ca.gov/profile_report.asp?cmd=MWEDFResults&global_id=T0608502385&assigned_name=MW-2B		

M88 **SW** **1/2 - 1 Mile** **Higher**	**CA WELLS**	**CAEDF0000094262**

Well ID:	T0608502385-MW-2	Well Type:	MONITORING
Source:	EDF	Other Name:	MW-2
GAMA PFAS Testing:	Not Reported		
Groundwater Quality Data:	https://gamagroundwater.waterboards.ca.gov/gama/gamamap/public/GamaDataDisplay.asp?dataset=EDF&samp_date=&global_id=T0608502385&assigned_name=MW-2&store_num=		
GeoTracker Data:	https://geotracker.waterboards.ca.gov/profile_report.asp?cmd=MWEDFResults&global_id=T0608502385&assigned_name=MW-2		

N89 **South** **1/2 - 1 Mile** **Higher**	**CA WELLS**	**CAEDF0000129945**

Well ID:	T10000010210-MW-2	Well Type:	MONITORING
Source:	EDF	Other Name:	MW-2
GAMA PFAS Testing:	Not Reported		
Groundwater Quality Data:	https://gamagroundwater.waterboards.ca.gov/gama/gamamap/public/GamaDataDisplay.asp?dataset=EDF&samp_date=&global_id=T10000010210&assigned_name=MW-2&store_num=		
GeoTracker Data:	https://geotracker.waterboards.ca.gov/profile_report.asp?cmd=MWEDFResults&global_id=T10000010210&assigned_name=MW-2		

N90 **South** **1/2 - 1 Mile** **Higher**	**CA WELLS**	**CAEDF0000071810**

Well ID:	T10000010210-MW-1	Well Type:	MONITORING
Source:	EDF	Other Name:	MW-1
GAMA PFAS Testing:	Not Reported		
Groundwater Quality Data:	https://gamagroundwater.waterboards.ca.gov/gama/gamamap/public/GamaDataDisplay.asp?dataset=EDF&samp_date=&global_id=T10000010210&assigned_name=MW-1&store_num=		
GeoTracker Data:	https://geotracker.waterboards.ca.gov/profile_report.asp?cmd=MWEDFResults&global_id=T10000010210&assigned_name=MW-1		

Map ID Direction Distance Elevation	Database	EDR ID Number
91 **West** **1/2 - 1 Mile** **Lower**	**CA WELLS**	**CADDW0000010586**

Well ID:	4310027-019	Well Type:	MUNICIPAL
Source:	Department of Health Services		
Other Name:	SAN TOMAS INJECTION WELL - INACTIVE		
GAMA PFAS Testing:	Not Reported		
Groundwater Quality Data:	https://gamagroundwater.waterboards.ca.gov/gama/gamamap/public/GamaDataDisplay.asp?dataset=DHS&samp_date=&global_id=&assigned_name=4310027-019&store_num=		
GeoTracker Data:	Not Reported		

GEOCHECK® - PHYSICAL SETTING SOURCE MAP FINDINGS
RADON

AREA RADON INFORMATION

State Database: CA Radon

Radon Test Results

Zipcode	Num Tests	> 4 pCi/L
95008	36	2

Federal EPA Radon Zone for SANTA CLARA County: 2

Note: Zone 1 indoor average level > 4 pCi/L.
: Zone 2 indoor average level >= 2 pCi/L and <= 4 pCi/L.
: Zone 3 indoor average level < 2 pCi/L.

Federal Area Radon Information for Zip Code: 95008

Number of sites tested: 2

Area	Average Activity	% <4 pCi/L	% 4-20 pCi/L	% >20 pCi/L
Living Area - 1st Floor	0.100 pCi/L	100%	0%	0%
Living Area - 2nd Floor	Not Reported	Not Reported	Not Reported	Not Reported
Basement	Not Reported	Not Reported	Not Reported	Not Reported

PHYSICAL SETTING SOURCE RECORDS SEARCHED

TOPOGRAPHIC INFORMATION

USGS 7.5' Digital Elevation Model (DEM)
Source: United States Geologic Survey
EDR acquired the USGS 7.5' Digital Elevation Model in 2002 and updated it in 2006. The 7.5 minute DEM corresponds to the USGS 1:24,000- and 1:25,000-scale topographic quadrangle maps. The DEM provides elevation data with consistent elevation units and projection.

Current USGS 7.5 Minute Topographic Map
Source: U.S. Geological Survey

HYDROLOGIC INFORMATION

Flood Zone Data: This data was obtained from the Federal Emergency Management Agency (FEMA). It depicts 100-year and 500-year flood zones as defined by FEMA. It includes the National Flood Hazard Layer (NFHL) which incorporates Flood Insurance Rate Map (FIRM) data and Q3 data from FEMA in areas not covered by NFHL.
Source: FEMA
Telephone: 877-336-2627
Date of Government Version: 2003, 2015

NWI: National Wetlands Inventory. This data, available in select counties across the country, was obtained by EDR in 2002, 2005, 2010 and 2015 from the U.S. Fish and Wildlife Service.

State Wetlands Data: Wetland Inventory
Source: Department of Fish and Wildlife
Telephone: 916-445-0411

HYDROGEOLOGIC INFORMATION

AQUIFLOW[R] Information System
Source: EDR proprietary database of groundwater flow information
EDR has developed the AQUIFLOW Information System (AIS) to provide data on the general direction of groundwater flow at specific points. EDR has reviewed reports submitted to regulatory authorities at select sites and has extracted the date of the report, hydrogeologically determined groundwater flow direction and depth to water table information.

GEOLOGIC INFORMATION

Geologic Age and Rock Stratigraphic Unit
Source: P.G. Schruben, R.E. Arndt and W.J. Bawiec, Geology of the Conterminous U.S. at 1:2,500,000 Scale - A digital representation of the 1974 P.B. King and H.M. Beikman Map, USGS Digital Data Series DDS - 11 (1994).

STATSGO: State Soil Geographic Database
Source: Department of Agriculture, Natural Resources Conservation Service (NRCS)
The U.S. Department of Agriculture's (USDA) Natural Resources Conservation Service (NRCS) leads the national Conservation Soil Survey (NCSS) and is responsible for collecting, storing, maintaining and distributing soil survey information for privately owned lands in the United States. A soil map in a soil survey is a representation of soil patterns in a landscape. Soil maps for STATSGO are compiled by generalizing more detailed (SSURGO) soil survey maps.

SSURGO: Soil Survey Geographic Database
Source: Department of Agriculture, Natural Resources Conservation Service (NRCS)
Telephone: 800-672-5559
SSURGO is the most detailed level of mapping done by the Natural Resources Conservation Service, mapping scales generally range from 1:12,000 to 1:63,360. Field mapping methods using national standards are used to construct the soil maps in the Soil Survey Geographic (SSURGO) database. SSURGO digitizing duplicates the original soil survey maps. This level of mapping is designed for use by landowners, townships and county natural resource planning and management.

PHYSICAL SETTING SOURCE RECORDS SEARCHED

LOCAL / REGIONAL WATER AGENCY RECORDS

FEDERAL WATER WELLS

PWS: Public Water Systems
Source: EPA/Office of Drinking Water
Telephone: 202-564-3750
Public Water System data from the Federal Reporting Data System. A PWS is any water system which provides water to at least 25 people for at least 60 days annually. PWSs provide water from wells, rivers and other sources.

PWS ENF: Public Water Systems Violation and Enforcement Data
Source: EPA/Office of Drinking Water
Telephone: 202-564-3750
Violation and Enforcement data for Public Water Systems from the Safe Drinking Water Information System (SDWIS) after August 1995. Prior to August 1995, the data came from the Federal Reporting Data System (FRDS).

USGS Water Wells: USGS National Water Inventory System (NWIS)
This database contains descriptive information on sites where the USGS collects or has collected data on surface water and/or groundwater. The groundwater data includes information on wells, springs, and other sources of groundwater.

OTHER STATE DATABASE INFORMATION

Groundwater Ambient Monitoring & Assessment Program
State Water Resources Control Board
Telephone: 916-341-5577
The GAMA Program is Californias comprehensive groundwater quality monitoring program. GAMA collects data by testing the untreated, raw water in different types of wells for naturally-occurring and man-made chemicals. The GAMA data includes Domestic, Monitoring and Municipal well types from the following sources, Department of Water Resources, Department of Heath Services, EDF, Agricultural Lands, Lawrence Livermore National Laboratory, Department of Pesticide Regulation, United States Geological Survey, Groundwater Ambient Monitoring and Assessment Program and Local Groundwater Projects.

Water Well Database
Source: Department of Water Resources
Telephone: 916-651-9648

California Drinking Water Quality Database
Source: Department of Public Health
Telephone: 916-324-2319
The database includes all drinking water compliance and special studies monitoring for the state of California since 1984. It consists of over 3,200,000 individual analyses along with well and water system information.

California Oil and Gas Well Locations
Source: Dept of Conservation, Geologic Energy Management Division
Telephone: 916-323-1779
Oil and Gas well locations in the state.

California Earthquake Fault Lines
Source: California Division of Mines and Geology
The fault lines displayed on EDR's Topographic map are digitized quaternary fault lines prepared in 1975 by the United State Geological Survey. Additional information (also from 1975) regarding activity at specific fault lines comes from California's Preliminary Fault Activity Map prepared by the California Division of Mines and Geology.

RADON

State Database: CA Radon
Source: Department of Public Health
Telephone: 916-210-8558
Radon Database for California

PHYSICAL SETTING SOURCE RECORDS SEARCHED

Area Radon Information
Source: USGS
Telephone: 703-356-4020
The National Radon Database has been developed by the U.S. Environmental Protection Agency (USEPA) and is a compilation of the EPA/State Residential Radon Survey and the National Residential Radon Survey. The study covers the years 1986 - 1992. Where necessary data has been supplemented by information collected at private sources such as universities and research institutions.

EPA Radon Zones
Source: EPA
Telephone: 703-356-4020
Sections 307 & 309 of IRAA directed EPA to list and identify areas of U.S. with the potential for elevated indoor radon levels.

OTHER

Airport Landing Facilities: Private and public use landing facilities
Source: Federal Aviation Administration, 800-457-6656

Epicenters: World earthquake epicenters, Richter 5 or greater
Source: Department of Commerce, National Oceanic and Atmospheric Administration

California Earthquake Fault Lines: The fault lines displayed on EDR's Topographic map are digitized quaternary fault lines, prepared in 1975 by the United State Geological Survey. Additional information (also from 1975) regarding activity at specific fault lines comes from California's Preliminary Fault Activity Map prepared by the California Division of Mines and Geology.

STREET AND ADDRESS INFORMATION

© 2015 TomTom North America, Inc. All rights reserved. This material is proprietary and the subject of copyright protection and other intellectual property rights owned by or licensed to Tele Atlas North America, Inc. The use of this material is subject to the terms of a license agreement. You will be held liable for any unauthorized copying or disclosure of this material.

DRAFT

APPENDIX B

CHICAGO TITLE COMPANY

Preliminary Title Report

Chicago Title Company

1200 Concord Ave., #400, , Concord, CA 94520
Phone: (925) 288-8000 ● Fax:

Issuing Policies of Chicago Title Insurance Company

Order No.: 98204509-982-SK-JM

TO:

Cushman & Wakefield
300 Santana Row, Fifth Floor
San Jose, CA 95128

ATTN: .**Steve Pace**
YOUR REFERENCE:

Title Officer: Jeff Martin
Email: Jeff.Martin@ctt.com

Escrow Officer: Sherri Keller
Email: sherri.keller@ctt.com
675 N. First St, Suite 300
San Jose, CA 95112
(408) 292-4212
(408) 282-1404

PROPERTY ADDRESS: 635, 655, 675, 695 Campbell Technology Parkway, Campbell, CA

PRELIMINARY REPORT UPDATE B

In response to the application for a policy of title insurance referenced herein, ***Chicago Title Company*** *hereby reports that it is prepared to issue, or cause to be issued, as of the date hereof, a policy or policies of title insurance describing the land and the estate or interest therein hereinafter set forth, insuring against loss which may be sustained by reason of any defect, lien or encumbrance not shown or referred to as an exception herein or not excluded from coverage pursuant to the printed Schedules, Conditions and Stipulations or Conditions of said policy forms.*

The printed Exceptions and Exclusions from the coverage and Limitations on Covered Risks of said policy or policies are set forth in Attachment One. The policy to be issued may contain an arbitration clause. When the Amount of Insurance is less than that set forth in the arbitration clause, all arbitrable matters shall be arbitrated at the option of either the Company or the Insured as the exclusive remedy of the parties. Limitations on Covered Risks applicable to the CLTA and ALTA Homeowner's Policies of Title Insurance which establish a Deductible Amount and a Maximum Dollar Limit of Liability for certain coverages are also set forth in Attachment One. Copies of the policy forms should be read. They are available from the office which issued this report.

This report (and any supplements or amendments hereto) is issued solely for the purpose of facilitating the issuance of a policy of title insurance and no liability is assumed hereby. If it is desired that liability be assumed prior to the issuance of a policy of title insurance, a Binder or Commitment should be requested.

The policy(s) of title insurance to be issued hereunder will be policy(s) of Chicago Title Insurance Company, a Florida corporation.

Please read the exceptions shown or referred to herein and the exceptions and exclusions set forth in Attachment One of this report carefully. The exceptions and exclusions are meant to provide you with notice of matters which are not covered under the terms of the title insurance policy and should be carefully considered.

It is important to note that this preliminary report is not a written representation as to the condition of title and may not list all liens, defects and encumbrances affecting title to the land.

Chicago Title Company

By:
Authorized Signature

By:
Michael J. Nolan
President

ATTEST:
Marjorie Nemzura
Secretary

Chicago Title Company

1200 Concord Ave., #400, , Concord, CA 94520
Phone: (925) 288-8000 ● Fax:

PRELIMINARY REPORT UPDATE B

EFFECTIVE DATE: **August 4, 2023 at 7:30 a.m.**

ORDER NO.: 98204509-982-SK-JM

The form of policy or policies of title insurance contemplated by this report is:

CLTA Standard Coverage Policy (4-8-14)

1. THE ESTATE OR INTEREST IN THE LAND HEREINAFTER DESCRIBED OR REFERRED TO COVERED BY THIS REPORT IS:

   A Fee

2. TITLE TO SAID ESTATE OR INTEREST AT THE DATE HEREOF IS VESTED IN:

   Campbell Technology Park, LLC, a California limited liability company

3. THE LAND REFERRED TO IN THIS REPORT IS DESCRIBED AS FOLLOWS:

   See Exhibit A attached hereto and made a part hereof.

EXHIBIT A

LEGAL DESCRIPTION

THE LAND REFERRED TO HEREIN BELOW IS SITUATED IN THE CITY OF CAMPBELL, IN THE COUNTY OF SANTA CLARA, STATE OF CALIFORNIA, AND IS DESCRIBED AS FOLLOWS:

PARCEL ONE:

ALL OF LOTS 1, 2 AND 3 AS SHOWN ON THAT PARCEL MAP FILED FOR RECORD IN THE OFFICE OF THE RECORDER OF THE COUNTY OF SANTA CLARA, STATE OF CALIFORNIA ON JUNE 02, 1999, IN BOOK 716 OF MAPS, PAGE(S) 25, 26 AND 27. AND AS CORRECTED BY CERTIFICATE OF CORRECTION FILE FOR RECORD NOVEMBER 22, 2002 UNDER RECORDER'S SERIES NO. 16637071, OF OFFICIAL RECORDS

PARCEL TWO:

ALL OF THAT PARCEL DESCRIBED AS "PROPERTY 2" ON THAT CERTAIN LOT LINE ADJUSTMENT (LLA) NO. 2001-1, WHICH RECORDED ON JUNE 06, 2001 UNDER RECORDER'S SERIES NO. 15711578, OF OFFICIAL RECORDS OF SANTA CLARA COUNTY, AND MORE PARTICULARLY DESCRIBED AS FOLLOWS:

ALL OF LOT 4 AS SHOWN ON THE PARCEL MAP, FILED FOR RECORD JUNE 02, 1999 IN BOOK 716 OF MAPS AT PAGES 25 THROUGH 27, SANTA CLARA COUNTY RECORDS.

EXCEPTING THEREFROM, THE FOLLOWING AREA:

A PORTION OF LOT 4 AS SHOWN ON THAT PARCEL MAP FILED FOR RECORD JUNE 02, 1999 IN BOOK 716 OF MAPS AT PAGES 25 THROUGH 27, SANTA CLARA COUNTY RECORDS, DESCRIBED AS FOLLOWS:

BEGINNING AT THE NORTHWESTERLY CORNER OF SAID LOT 16 AS SHOWN ON THE MAP OF TRACT 3599, FILED FOR RECORD MARCH 25, 1964 IN BOOK 175 OF MAPS AT PAGE(S) 47, SANTA CLARA COUNTY RECORDS;

THENCE ALONG THE WESTERLY LINE OF SAID LOT 16, SOUTH 00° 23' 14" EAST, 174.86 FEET TO THE NORTHEASTERLY LINE OF CAMPBELL TECHNOLOGY PARKWAY;

THENCE ALONG SAID NORTHEASTERLY LINE THE FOLLOWING TWO COURSES:

1. NORTH 11° 25' 00" WEST, 41.86 FEET TO THE BEGINNING OF A CURVE TO THE LEFT;

2. NORTHWESTERLY ALONG SAID CURVE, HAVING A RADIUS OF 322.50 FEET, THROUGH A CENTRAL ANGLE OF 24° 16' 32", AN ARC LENGTH OF 136.64 FEET;

THENCE NORTH 54° 18' 28" EAST, 16.35 FEET;

THENCE SOUTH 89° 57' 23" EAST, 48.02 FEET TO THE POINT OF BEGINNING.

APN: **412-29-010, 412-29-011, 412-29-012, 412-29-015**

EXCEPTIONS

AT THE DATE HEREOF, ITEMS TO BE CONSIDERED AND EXCEPTIONS TO COVERAGE IN ADDITION TO THE PRINTED EXCEPTIONS AND EXCLUSIONS IN SAID POLICY FORM WOULD BE AS FOLLOWS:

1. Property taxes, which are a lien not yet due and payable, including any assessments collected with taxes to be levied for the fiscal year 2023-2024.

2. Intentionally deleted

3. Intentionally deleted

4. Intentionally deleted

5. Prior to close of escrow, please contact the Tax Collector's Office to confirm all amounts owing, including current fiscal year taxes, supplemental taxes, escaped assessments and any delinquencies.

6. Any liens or other assessments, bonds, or special district liens including without limitation, Community Facility Districts, that arise by reason of any local, City, Municipal or County Project or Special District.

7. The lien of supplemental or escaped assessments of property taxes, if any, made pursuant to the provisions of Chapter 3.5 (commencing with Section 75) or Part 2, Chapter 3, Articles 3 and 4, respectively, of the Revenue and Taxation Code of the State of California as a result of the transfer of title to the vestee named in Schedule A or as a result of changes in ownership or new construction occurring prior to Date of Policy.

8. The herein described property lies within the boundaries of a Mello-Roos Community Facilities District (CFD) as follows:

   CFD No.: 2013-1
   For: Mello-Roos Community Facilities Act of 1982
   Disclosed by: Notice of Special Tax Lien
   Recording Date: January 22, 2014
   Recording No.: 22502535, of Official Records

   This property, along with all other parcels in the CFD, is liable for an annual special tax. This special tax is included with and payable with the general property taxes of the City of Campbell, County of Santa Clara. The tax may not be prepaid.

   Further information may be obtained by contacting:
   Fiscal Agent of the Santa Clara County Library District Joint Powers
   1370 Dell Avenue
   Campbell CA 95008
   408-293-2326 x3004

9. The ownership of said Land does not include rights of access to or from the street, highway, or freeway abutting said Land, such rights having been relinquished by the document,

   Recording Date: January 29, 1956
   Recording No: 1226928, Book 3537, Book 478, of Official Records
   Affects: A Northwesterly Portion of Parcel One

EXCEPTIONS
(Continued)

10. Waiver of any claims for damages to said Land by reason of the location, construction, landscaping or maintenance of the street or highway adjoining said Land, as contained in the deed to

County/City/State:	State of California
Name of Street or Highway:	State Route 17
Recording Date:	January 29, 1956
Recording No.:	1226928, Book 3537, Book 478, of Official Records

11. Easement(s) for the purpose(s) shown below and rights incidental thereto, as granted in a document:

Granted to:	County Sanitation District No. 4 of Santa Clara County, a public corporation
Purpose:	Sanitary sewer
Recording Date:	October 18, 1966
Recording No:	3134025, Book 7538, Page 493, of Official Records
Affects:	Portions of the land as described therein

12. Easement(s) for the purpose(s) shown below and rights incidental thereto, as granted in a document:

Granted to:	Pacific Gas and Electric Company, a California corporation
Purpose:	Public utilities
Recording Date:	September 24, 1970
Recording No:	3877396, Book 9065, Page 114, of Official Records
Affects:	Portion of Lot 3 of Parcel One

13. Easement(s) for the purpose(s) shown below and rights incidental thereto, as granted in a document:

Granted to:	County Sanitation District No. 4 of Santa Clara County, a public corporation
Purpose:	Sanitary sewer
Recording Date:	November 21, 1984
Recording No:	8258589, Book J059, Page 242, of Official Records
Affects:	Portion of the land as described therein

14. A notice that said Land is included within a project area of the Redevelopment Agency shown below, and that proceedings for the redevelopment of said project have been instituted under the Redevelopment Law (such redevelopment to proceed only after the adoption of the redevelopment plan) as disclosed by a document

Recording Date:	December 14, 1994
Recording No:	12749681, Book N699, Page 2159, of Official Records
Redevelopment Agency:	City of Campbell Redevelopment Agency

15. An easement shown or dedicated on the map of Parcel Map recorded June 02, 1999 and on file in Book 716, Page 25 through 27, of Parcel Maps.

For: Private Driveway Easement, Public Utility Easement, Emergency Vehicle Access Easement and Sanitary Sewer Easement

EXCEPTIONS
(Continued)

16. An easement shown or dedicated on the map of Parcel Map recorded June 02, 1999 and on file in Book 716, Page 25 through 27, of Parcel Maps.

    For: Public Storm Drainage Easement

    A Portion of Said Public Storm Drain Easement was quitclaimed by instrument recorded June 05, 2002 under Recorder's Series No. 16297430, of Official Records.

17. An easement shown or dedicated on the map of Parcel Map recorded June 02, 1999 and on file in Book 716, Page 25 through 27, of Parcel Maps.

    For: Non Structural Easement

    Affects: Lots 1 and 2 of Parcel One

18. An easement shown or dedicated on the map of Parcel Map recorded June 02, 1999 and on file in Book 716, Page 25 through 27, of Parcel Maps.

    For: Storm Drainage

    Affects: Lot 3 of Parcel One

19. An easement shown or dedicated on the map of Parcel Map recorded June 02, 1999 and on file in Book 716, Page 25 through 27, of Parcel Maps.

    For: Pacific Bell Utility Easement

    Affects: Parcel Two

20. Matters contained in that certain document

    Entitled: Grant Deed
    Dated: December 17, 1998
    Executed by: City of Campbell Redevelopment Agency
    Recording Date: December 21, 1998
    Recording No: 14563127, of Official Records

    Reference is hereby made to said document for full particulars.

21. Matters contained in that certain document

    Entitled: Street Improvement Agreement
    Dated: May 20, 1988
    Executed by: WTA Campbell Technology Park, LLC and City of Campbell, a municipal corporation of the County of Santa Clara, State of California
    Recording Date: June 2, 1999
    Recording No: 14840767, of Official Records

    Reference is hereby made to said document for full particulars.

EXCEPTIONS
(Continued)

22. Covenants, conditions, restrictions and easements but omitting any covenants or restrictions, if any, including but not limited to those based upon race, color, religion, sex, gender, gender identity, gender expression, sexual orientation, marital status, national origin, ancestry, familial status, source of income, disability, veteran or military status, genetic information, medical condition, citizenship, primary language, and immigration status, as set forth in applicable state or federal laws, except to the extent that said covenant or restriction is permitted by applicable law, as set forth in the document

    Recording Date: June 2, 1999
    Recording No: 14840768, of Official Records

    Modification(s) of said covenants, conditions and restrictions

    Recording Date: November 8, 2002
    Recording No: 16607060, of Official Records

    Said covenants, conditions and restrictions provide that a violation thereof shall not defeat the lien of any mortgage or deed of trust made in good faith and for value.

23. Easement(s) for the purpose(s) shown below and rights incidental thereto, as granted in a document:

    Granted to: Pacific Bell
    Purpose: Installation of Controlled Environmental Vault with an attached Serving Area Interface and PGE power pedestal, cables, wires, conduits, manholes, electrical conductors, structures with electronic communication equipment therein and associated paving, fencing, and other necessary fixtures
    Recording Date: June 8, 1999
    Recording No: 14847458, of Official Records
    Affects: Portion of Parcel Two as described therein

    Reference is hereby made to said document for full particulars.

24. Matters contained in that certain document

    Entitled: Landscaping and Fencing Maintenance Agreement
    Dated: April 6, 1999
    Executed by: WTA Campbell Technology Park, LLC
    Recording Date: September 16, 1999
    Recording No: 14987773, of Official Records

    Reference is hereby made to said document for full particulars.

25. Easement(s) for the purpose(s) shown below and rights incidental thereto, as granted in a document:

    Granted to: City of Campbell, a municipal corporation, of the County of Santa Clara, State of California
    Purpose: Underground pipeline
    Recording Date: June 5, 2002
    Recording No: 16297431, of Official Records
    Affects: Portion of Lot 3 of Parcel One

    Reference is hereby made to said document for full particulars.

EXCEPTIONS
(Continued)

26. Covenants, conditions and restrictions but omitting any covenants or restrictions, if any, including but not limited to those based upon race, color, religion, sex, gender, gender identity, gender expression, sexual orientation, marital status, national origin, ancestry, familial status, source of income, disability, veteran or military status, genetic information, medical condition, citizenship, primary language, and immigration status, as set forth in applicable state or federal laws, except to the extent that said covenant or restriction is permitted by applicable law, as set forth in the document

    Recording Date: April 21, 2006
    Recording No: 18896806, of Official Records

27. A deed of trust which purports to secure performance of an agreement referred to therein, and any other obligations secured thereby

    Dated: June 11, 2015
    Trustor/Grantor: Campbell Technology Park, LLC
    Trustee: American Securities Company
    Beneficiary: Wells Fargo bank, National Association
    Recording Date: June 12, 2015
    Recording No: 22984687, of Official Records

    An assignment of the beneficial interest under said deed of trust which names:

    Assignee: Wilmington Trust, National Association, as trustee for the registered holders of Wells Fargo Commercial Mortgage Trust 2015-NXS2, Commercial Mortgage Pass-Through Certificates, Series 2015-NXS2
    Recording Date: August 6, 2015
    Recording No: 23045137, of Official Records

28. Any rights of the parties in possession of a portion of, or all of, said Land, which rights are not disclosed by the public records.

    The Company will require, for review, a full and complete copy of any unrecorded agreement, contract, license and/or lease, together with all supplements, assignments and amendments thereto, before issuing any policy of title insurance without excepting this item from coverage.

    The Company reserves the right to except additional items and/or make additional requirements after reviewing said documents.

29. Matters which may be disclosed by an inspection and/or by a correct ALTA/NSPS Land Title Survey of said Land that is satisfactory to the Company, and/or by inquiry of the parties in possession thereof.

30. The Company will require that an Owner's Affidavit be completed by the party(s) named below before the issuance of any policy of title insurance.

    Party(s): Campbell Technology Park, LLC, a California limited liability company

    The Company reserves the right to add additional items or make further requirements after review of the requested Affidavit.

EXCEPTIONS
(Continued)

31. The Company will require the following documents for review prior to the issuance of any title insurance predicated upon a conveyance or encumbrance from the entity named below:

    Limited Liability Company: Campbell Technology Park, LLC, a California limited liability company

    a) A copy of its operating agreement, if any, and all amendments, supplements and/or modifications thereto, certified by the appropriate manager or member.

    b) If a domestic Limited Liability Company, a copy of its Articles of Organization and all amendments thereto with the appropriate filing stamps.

    c) If the Limited Liability Company is member-managed, a full and complete current list of members certified by the appropriate manager or member.

    d) A current dated certificate of good standing from the proper governmental authority of the state in which the entity is currently domiciled.

    e) If less than all members, or managers, as appropriate, will be executing the closing documents, furnish evidence of the authority of those signing.

    f) If Limited Liability Company is a Single Member Entity, a Statement of Information for the Single Member will be required.

    g) Each member and manager of the LLC without an Operating Agreement must execute in the presence of a notary public the Certificate of California LLC (Without an Operating Agreement) Status and Authority form.

32. Discrepancies, conflicts in boundary lines, shortage in area, encroachments, or any other matters which a correct survey would disclose and which are not shown by the public records.

33. Any claims for mechanics' or materialman's liens that may be recorded by reason of a recent work of improvement under construction and/or completed at the date hereof.

34. The requirement that the complete and correct name(s) of the buyer(s) in this transaction be submitted to the Title Department at least 5 days prior to the close of Escrow.

35. This transaction requires high liability approval prior to close of escrow together with an inspection of the subject property.

    Please advise title department with an estimated date that your transaction will close so we can schedule the necessary approvals and inspections.

36. Prior to the close of escrow and the issuance of an ALTA Coverage Policy, an inspection of the property will be required.

37. The transaction contemplated in connection with this Report is subject to the review and approval of the Company's Corporate Underwriting Department. The Company reserves the right to add additional items or make further requirements after such review.

END OF EXCEPTIONS

NOTES

1. Note: The Company is not aware of any matters which would cause it to decline to attach CLTA Endorsement Form 116 indicating that there is located on said Land a Commercial Property, known as 635, 655, 675, 695 Campbell Technology Parkway, Campbell, CA, to an Extended Coverage Loan Policy.

2. Note: The name(s) of the proposed insured(s) furnished with this application for title insurance is/are:

   No names were furnished with the application. Please provide the name(s) of the buyers as soon as possible.

3. Note: Property taxes for the fiscal year shown below are PAID. For proration purposes the amounts were:

Code Area:	010-104
Tax Identification No.:	412-29-010
Fiscal Year:	2022-2023
1st Installment:	$117,576.40
2nd Installment:	$117,576.40
Land:	$9,014,361.00
Improvements:	$9,658,245.00
Bill No.:	8093268

   Affects: Portion of Parcel One

4. Note: Property taxes for the fiscal year shown below are PAID. For proration purposes the amounts were:

Code Area:	010-105
Tax Identification No.:	412-29-011
Fiscal Year:	2022-2023
1st Installment:	$186,068.64
2nd Installment:	$186,068.64
Land:	$12,877,662.00
Improvements:	$16,740,962.00
Bill No.:	8093283

   Affects: Portion of Parcel One

5. Note: Property taxes for the fiscal year shown below are PAID. For proration purposes the amounts were:

Code Area:	010-104
Tax Identification No.:	412-29-012
Fiscal Year:	2022-2023
1st Installment:	$158,625.12
2nd Installment:	$158,625.12
Land:	$12,877,662.00
Improvements:	$12,233,776.00
Bill No.:	8093301

   Affects: Remainder of Parcel One

NOTES
(Continued)

6. Note: Property taxes for the fiscal year shown below are PAID. For proration purposes the amounts were:

Code Area:	010-104
Tax Identification No.:	412-29-015
Fiscal Year:	2022-2023
1st Installment:	$90,639.58
2nd Installment:	$90,639.58
Land:	$9,014,361.00
Improvements:	$5,151,060.00
Bill No.:	8093316

Affects: Parcel Two

7. Note: There are NO conveyances affecting said Land recorded within 24 months of the date of this report.

8. Note: The charge for a policy of title insurance, when issued through this title order, will be based on the Basic Title Insurance Rate.

9. Notice: Please be aware that due to the conflict between federal and state laws concerning the cultivation, distribution, manufacture or sale of marijuana, the Company is not able to close or insure any transaction involving Land that is associated with these activities.

10. The application for title insurance was placed by reference to only a street address or tax identification number. The proposed Insured must confirm that the legal description in this report covers the parcel(s) of Land requested to be insured. If the legal description is incorrect, the proposed Insured must notify the Company and/or the settlement company in order to prevent errors and to be certain that the legal description for the intended parcel(s) of Land will appear on any documents to be recorded in connection with this transaction and on the policy of title insurance.

11. Note: If a county recorder, title insurance company, escrow company, real estate broker, real estate agent or association provides a copy of a declaration, governing document or deed to any person, California law requires that the document provided shall include a statement regarding any unlawful restrictions. Said statement is to be in at least 14-point bold face type and may be stamped on the first page of any document provided or included as a cover page attached to the requested document. Should a party to this transaction request a copy of any document reported herein that fits this category, the statement is to be included in the manner described.

12. Note: Any documents being executed in conjunction with this transaction must be signed in the presence of an authorized Company employee, an authorized employee of a Company agent, an authorized employee of the insured lender, or by using Bancserv or other Company-approved third-party service. If the above requirement cannot be met, please call the Company at the number provided in this report.

13. Pursuant to Government Code Section 27388.1, as amended and effective as of 1-1-2018, a Documentary Transfer Tax (DTT) Affidavit may be required to be completed and submitted with each document when DTT is being paid or when an exemption is being claimed from paying the tax. If a governmental agency is a party to the document, the form will not be required. DTT Affidavits may be available at a Tax Assessor-County Clerk-Recorder.

NOTES
(Continued)

14. Note: The policy of title insurance will include an arbitration provision. The Company or the insured may demand arbitration. Arbitrable matters may include, but are not limited to, any controversy or claim between the Company and the insured arising out of or relating to this policy, any service of the Company in connection with its issuance or the breach of a policy provision or other obligation. Please ask your escrow or title officer for a sample copy of the policy to be issued if you wish to review the arbitration provisions and any other provisions pertaining to your Title Insurance coverage.

15. Due to the special requirements of SB 50 (California Public Resources Code Section 8560 et seq.), any transaction that includes the conveyance of title by an agency of the United States must be approved in advance by the Company's State Counsel, Regional Counsel, or one of their designees.

END OF NOTES

Jeff Martin/a0h

Wire Fraud Alert

This Notice is not intended to provide legal or professional advice. If you have any questions, please consult with a lawyer.

All parties to a real estate transaction are targets for wire fraud and many have lost hundreds of thousands of dollars because they simply relied on the wire instructions received via email, without further verification. **If funds are to be wired in conjunction with this real estate transaction, we strongly recommend verbal verification of wire instructions through a known, trusted phone number prior to sending funds.**

In addition, the following non exclusive self protection strategies are recommended to minimize exposure to possible wire fraud.

- **NEVER RELY** on emails purporting to change wire instructions. Parties to a transaction rarely change wire instructions in the course of a transaction.
- **ALWAYS VERIFY** wire instructions, specifically the ABA routing number and account number, by calling the party who sent the instructions to you. DO NOT use the phone number provided in the email containing the instructions, use phone numbers you have called before or can otherwise verify. **Obtain the phone number of relevant parties to the transaction as soon as an escrow account is opened**. DO NOT send an email to verify as the email address may be incorrect or the email may be intercepted by the fraudster.
- **USE COMPLEX EMAIL PASSWORDS** that employ a combination of mixed case, numbers, and symbols. Make your passwords greater than eight (8) characters. Also, change your password often and do NOT reuse the same password for other online accounts.
- **USE MULTI-FACTOR AUTHENTICATION** for email accounts. Your email provider or IT staff may have specific instructions on how to implement this feature.

For more information on wire fraud scams or to report an incident, please refer to the following links:

Federal Bureau of Investigation:
http://www.fbi.gov

Internet Crime Complaint Center:
http://www.ic3.gov

TM and © Fidelity National Financial, Inc. and/or an affiliate. All rights reserved

Chicago Title Company

1200 Concord Ave., #400, , Concord, CA 94520
Phone: (925) 288-8000 ● Fax:

Notice of Available Discounts

Pursuant to Section 2355.3 in Title 10 of the California Code of Regulations Fidelity National Financial, Inc. and its subsidiaries ("FNF") must deliver a notice of each discount available under our current rate filing along with the delivery of escrow instructions, a preliminary report or commitment. Please be aware that the provision of this notice does not constitute a waiver of the consumer's right to be charged the filed rate. As such, your transaction may not qualify for the below discounts.

You are encouraged to discuss the applicability of one or more of the below discounts with a Company representative. These discounts are generally described below; consult the rate manual for a full description of the terms, conditions and requirements for such discount. These discounts only apply to transactions involving services rendered by the FNF Family of Companies. This notice only applies to transactions involving property improved with a one-to-four family residential dwelling.

Not all discounts are offered by every FNF Company. The discount will only be applicable to the FNF Company as indicated by the named discount.

FNF Underwritten Title Company	Underwritten by FNF Underwriters
CTC – Chicago Title company	CTIC – Chicago Title Insurance Company
CLTC – Commonwealth Land Title Company	CLTIC - Commonwealth Land Title Insurance Company
FNTC – Fidelity National Title Company of California	FNTIC – Fidelity National Title Insurance Company
FNTCCA - Fidelity National Title Company of California	FNTIC - Fidelity National Title Insurance Company
TICOR – Ticor Title Company of California	CTIC – Chicago Title Insurance Company
LTC – Lawyer's Title Company	CLTIC – Commonwealth Land Title Insurance Company
SLTC – ServiceLink Title Company	CTIC – Chicago Title Insurance Company

Available Discounts

DISASTER LOANS (CTIC, CLTIC, FNTIC)
The charge for a Lender's Policy (Standard or Extended coverage) covering the financing or refinancing by [redacted] owner of [redacted], within twenty-four (24) months of the date of a declaration of a disaster area by the government of the United States or the State of California on any land located in said area, which was partially or [redacted] destroyed in the [redacted] will be [redacted] percent (50%) of the appropriate title insurance [redacted].

CHURCHES OR CHARITABLE NON-PROFIT ORGANIZATIONS (CTIC, FNTIC)
On properties used as a church or for charitable purposes within the scope of the normal activities of such entities, provided said charge is normally the church's obligation the charge for an owner's policy shall be fifty percent (50%) to seventy percent (70%) of the appropriate title insurance rate, depending on the type of coverage selected. The charge for a lender's policy shall be forty (40%) to fifty percent (50%) of the appropriate title insurance rate, depending on the type of coverage selected.

FIDELITY NATIONAL FINANCIAL, INC.
PRIVACY NOTICE

Effective August 1, 2021

Fidelity National Financial, Inc. and its majority-owned subsidiary companies (collectively, "FNF," "our," or "we") respect and are committed to protecting your privacy. This Privacy Notice explains how we collect, use, and protect personal information, when and to whom we disclose such information, and the choices you have about the use and disclosure of that information.

A limited number of FNF subsidiaries have their own privacy notices. If a subsidiary has its own privacy notice, the privacy notice will be available on the subsidiary's website and this Privacy Notice does not apply.

Collection of Personal Information

FNF may collect the following categories of Personal Information:

- contact information (*e.g.*, name, address, phone number, email address);
- demographic information (*e.g.*, date of birth, gender, marital status);
- identity information (*e.g.* Social Security Number, driver's license, passport, or other government ID number);
- financial account information (*e.g.* loan or bank account information); and
- other personal information necessary to provide products or services to you.

We may collect Personal Information about you from:

- information we receive from you or your agent;
- information about your transactions with FNF, our affiliates, or others; and
- information we receive from consumer reporting agencies and/or governmental entities, either directly from these entities or through others.

Collection of Browsing Information

FNF automatically collects the following types of Browsing Information when you access an FNF website, online service, or application (each an "FNF Website") from your Internet browser, computer, and/or device:

- Internet Protocol (IP) address and operating system;
- browser version, language, and type;
- domain name system requests; and
- browsing history on the FNF Website, such as date and time of your visit to the FNF Website and visits to the pages within the FNF Website.

Like most websites, our servers automatically log each visitor to the FNF Website and may collect the Browsing Information described above. We use Browsing Information for system administration, troubleshooting, fraud investigation, and to improve our websites. Browsing Information generally does not reveal anything personal about you, though if you have created a user account for an FNF Website and are logged into that account, the FNF Website may be able to link certain browsing activity to your user account.

Other Online Specifics

Cookies. When you visit an FNF Website, a "cookie" may be sent to your computer. A cookie is a small piece of data that is sent to your Internet browser from a web server and stored on your computer's hard drive. Information gathered using cookies helps us improve your user experience. For example, a cookie can help the website load properly or can customize the display page based on your browser type and user preferences. You can choose whether or not to accept cookies by changing your Internet browser settings. Be aware that doing so may impair or limit some functionality of the FNF Website.

Web Beacons. We use web beacons to determine when and how many times a page has been viewed. This information is used to improve our websites.

Do Not Track. Currently our FNF Websites do not respond to "Do Not Track" features enabled through your browser.

Links to Other Sites. FNF Websites may contain links to unaffiliated third-party websites. FNF is not responsible for the privacy practices or content of those websites. We recommend that you read the privacy policy of every website you visit.

Use of Personal Information

FNF uses Personal Information for three main purposes:

- To provide products and services to you or in connection with a transaction involving you.
- To improve our products and services.
- To communicate with you about our, our affiliates', and others' products and services, jointly or independently.

When Information Is Disclosed

We may disclose your Personal Information and Browsing Information in the following circumstances:

- to enable us to detect or prevent criminal activity, fraud, material misrepresentation, or nondisclosure;
- to nonaffiliated service providers who provide or perform services or functions on our behalf and who agree to use the information only to provide such services or functions;

Copyright © 2021. Fidelity National Financial, Inc. All Rights Reserved

- to nonaffiliated third party service providers with whom we perform joint marketing, pursuant to an agreement with them to jointly market financial products or services to you;
- to law enforcement or authorities in connection with an investigation, or in response to a subpoena or court order; or
- in the good-faith belief that such disclosure is necessary to comply with legal process or applicable laws, or to protect the rights, property, or safety of FNF, its customers, or the public.

The law does not require your prior authorization and does not allow you to restrict the disclosures described above. Additionally, we may disclose your information to third parties for whom you have given us authorization or consent to make such disclosure. We do not otherwise share your Personal Information or Browsing Information with nonaffiliated third parties, except as required or permitted by law. We may share your Personal Information with affiliates (other companies owned by FNF) to directly market to you. Please see "Choices with Your Information" to learn how to restrict that sharing.

We reserve the right to transfer your Personal Information, Browsing Information, and any other information, in connection with the sale or other disposition of all or part of the FNF business and/or assets, or in the event of bankruptcy, reorganization, insolvency, receivership, or an assignment for the benefit of creditors. By submitting Personal Information and/or Browsing Information to FNF, you expressly agree and consent to the use and/or transfer of the foregoing information in connection with any of the above described proceedings.

Security of Your Information
We maintain physical, electronic, and procedural safeguards to protect your Personal Information.

Choices With Your Information
If you do not want FNF to share your information among our affiliates to directly market to you, you may send an "opt out" request as directed at the end of this Privacy Notice. We do not share your Personal Information with nonaffiliates for their use to direct market to you without your consent.

Whether you submit Personal Information or Browsing Information to FNF is entirely up to you. If you decide not to submit Personal Information or Browsing Information, FNF may not be able to provide certain services or products to you.

For California Residents: We will not share your Personal Information or Browsing Information with nonaffiliated third parties, except as permitted by California law. For additional information about your California privacy rights, please visit the "California Privacy" link on our website (https://fnf.com/pages/californiaprivacy.aspx) or call (888) 413-1748.

For Nevada Residents: You may be placed on our internal Do Not Call List by calling (888) 714-2710 or by contacting us via the information set forth at the end of this Privacy Notice. Nevada law requires that we also provide you with the following contact information: Bureau of Consumer Protection, Office of the Nevada Attorney General, 555 E. Washington St., Suite 3900, Las Vegas, NV 89101; Phone number: (702) 486-3132; email: BCPINFO@ag.state.nv.us.
For Oregon Residents: We will not share your Personal Information or Browsing Information with nonaffiliated third parties for marketing purposes, except after you have been informed by us of such sharing and had an opportunity to indicate that you do not want a disclosure made for marketing purposes.

For Vermont Residents: We will not disclose information about your creditworthiness to our affiliates and will not disclose your personal information, financial information, credit report, or health information to nonaffiliated third parties to market to you, other than as permitted by Vermont law, unless you authorize us to make those disclosures.

Information From Children
The FNF Websites are not intended or designed to attract persons under the age of eighteen (18).We do not collect Personal Information from any person that we know to be under the age of thirteen (13) without permission from a parent or guardian.

International Users
FNF's headquarters is located within the United States. If you reside outside the United States and choose to provide Personal Information or Browsing Information to us, please note that we may transfer that information outside of your country of residence. By providing FNF with your Personal Information and/or Browsing Information, you consent to our collection, transfer, and use of such information in accordance with this Privacy Notice.

FNF Website Services for Mortgage Loans
Certain FNF companies provide services to mortgage loan servicers, including hosting websites that collect customer information on behalf of mortgage loan servicers (the "Service Websites"). The Service Websites may contain links to both this Privacy Notice and the mortgage loan servicer or lender's privacy notice. The sections of this Privacy Notice titled When Information is Disclosed, Choices with Your Information, and Accessing and Correcting Information do not apply to the Service Websites. The mortgage loan servicer or lender's privacy notice governs use, disclosure, and access to your Personal Information. FNF does not share Personal Information collected through the Service Websites, except as required or authorized by contract with the mortgage loan servicer or lender, or as required by law or in the good-faith belief that such disclosure is necessary: to comply with a legal process or applicable law, to enforce this Privacy Notice, or to protect the rights, property, or safety of FNF or the public.

Copyright © 2021. Fidelity National Financial, Inc. All Rights Reserved

Your Consent To This Privacy Notice; Notice Changes

By submitting Personal Information and/or Browsing Information to FNF, you consent to the collection and use of the information in accordance with this Privacy Notice. We may change this Privacy Notice at any time. The Privacy Notice's effective date will show the last date changes were made. If you provide information to us following any change of the Privacy Notice, that signifies your assent to and acceptance of the changes to the Privacy Notice.

Accessing and Correcting Information; Contact Us

If you have questions, would like to correct your Personal Information, or want to opt-out of information sharing for affiliate marketing, visit FNF's Opt Out Page or contact us by phone at (888) 714-2710 or by mail to:

Fidelity National Financial, Inc.
601 Riverside Avenue,
Jacksonville, Florida 32204
Attn: Chief Privacy Officer

Copyright © 2021. Fidelity National Financial, Inc. All Rights Reserved

ATTACHMENT ONE (Revised 05-06-16)

CALIFORNIA LAND TITLE ASSOCIATION
STANDARD COVERAGE POLICY – 1990

EXCLUSIONS FROM COVERAGE

The following matters are expressly excluded from the coverage of this policy and the Company will not pay loss or damage, costs, attorneys' fees or expenses which arise by reason of:

1. (a) Any law, ordinance or governmental regulation (including but not limited to building or zoning laws, ordinances, or regulations) restricting, regulating, prohibiting or relating (i) the occupancy, use, or enjoyment of the land; (ii) the character, dimensions or location of any improvement now or hereafter erected on the land; (iii) a separation in ownership or a change in the dimensions or area of the land or any parcel of which the land is or was a part; or (iv) environmental protection, or the effect of any violation of these laws, ordinances or governmental regulations, except to the extent that a notice of the enforcement thereof or a notice of a defect, lien, or encumbrance resulting from a violation or alleged violation affecting the land has been recorded in the public records at Date of Policy.
   (b) Any governmental police power not excluded by (a) above, except to the extent that a notice of the exercise thereof or notice of a defect, lien or encumbrance resulting from a violation or alleged violation affecting the land has been recorded in the public records at Date of Policy.
2. Rights of eminent domain unless notice of the exercise thereof has been recorded in the public records at Date of Policy, but not excluding from coverage any taking which has occurred prior to Date of Policy which would be binding on the rights of a purchaser for value without knowledge.
3. Defects, liens, encumbrances, adverse claims or other matters:
   (a) whether or not recorded in the public records at Date of Policy, but created, suffered, assumed or agreed to by the insured claimant;
   (b) not known to the Company, not recorded in the public records at Date of Policy, but known to the insured claimant and not disclosed in writing to the Company by the insured claimant prior to the date the insured claimant became an insured under this policy;
   (c) resulting in no loss or damage to the insured claimant;
   (d) attaching or created subsequent to Date of Policy; or
   (e) resulting in loss or damage which would not have been sustained if the insured claimant had paid value for the insured mortgage or for the estate or interest insured by this policy.
4. Unenforceability of the lien of the insured mortgage because of the inability or failure of the insured at Date of Policy, or the inability or failure of any subsequent owner of the indebtedness, to comply with the applicable doing business laws of the state in which the land is situated.
5. Invalidity or unenforceability of the lien of the insured mortgage, or claim thereof, which arises out of the transaction evidenced by the insured mortgage and is based upon usury or any consumer credit protection or truth in lending law.
6. Any claim, which arises out of the transaction vesting in the insured the estate of interest insured by this policy or the transaction creating the interest of the insured lender, by reason of the operation of federal bankruptcy, state insolvency or similar creditors' rights laws.

EXCEPTIONS FROM COVERAGE - SCHEDULE B, PART I

This policy does not insure against loss or damage (and the Company will not pay costs, attorneys' fees or expenses) which arise by reason of:

1. Taxes or assessments which are not shown as existing liens by the records of any taxing authority that levies taxes or assessments on real property or by the public records.
   Proceedings by a public agency which may result in taxes or assessments, or notices of such proceedings, whether or not shown by the records of such agency or by the public records.
2. Any facts, rights, interests, or claims which are not shown by the public records but which could be ascertained by an inspection of the land or which may be asserted by persons in possession thereof.
3. Easements, liens or encumbrances, or claims thereof, not shown by the public records.
4. Discrepancies, conflicts in boundary lines, shortage in area, encroachments, or any other facts which a correct survey would disclose, and which are not shown by the public records.
5. (a) Unpatented mining claims; (b) reservations or exceptions in patents or in Acts authorizing the issuance thereof; (c) water rights, claims or title to water, whether or not the matters excepted under (a), (b) or (c) are shown by the public records.
6. Any lien or right to a lien for services, labor or material not shown by the public records.

CLTA HOMEOWNER'S POLICY OF TITLE INSURANCE (12-02-13)
ALTA HOMEOWNER'S POLICY OF TITLE INSURANCE

EXCLUSIONS

In addition to the Exceptions in Schedule B, You are not insured against loss, costs, attorneys' fees, and expenses resulting from:

1. Governmental police power, and the existence or violation of those portions of any law or government regulation concerning:
   a. building;
   b. zoning;
   c. land use;
   d. improvements on the Land;
   e. land division; and
   f. environmental protection.
   This Exclusion does not limit the coverage described in Covered Risk 8.a., 14, 15, 16, 18, 19, 20, 23 or 27.
2. The failure of Your existing structures, or any part of them, to be constructed in accordance with applicable building codes. This Exclusion does not limit the coverage described in Covered Risk 14 or 15.
3. The right to take the Land by condemning it. This Exclusion does not limit the coverage described in Covered Risk 17.
4. Risks:
   a. that are created, allowed, or agreed to by You, whether or not they are recorded in the Public Records;
   b. that are Known to You at the Policy Date, but not to Us, unless they are recorded in the Public Records at the Policy Date;

© California Land Title Association. All rights reserved.
The use of this Form is restricted to CLTA subscribers in good standing as of the date of use. All other uses are prohibited. Reprinted under license or express permission from the California Land Title Association.

c. that result in no loss to You; or
d. that first occur after the Policy Date - this does not limit the coverage described in Covered Risk 7, 8.e., 25, 26, 27 or 28.

5. Failure to pay value for Your Title.
6. Lack of a right:
   a. to any land outside the area specifically described and referred to in paragraph 3 of Schedule A; and
   b. in streets, alleys, or waterways that touch the Land.
   This Exclusion does not limit the coverage described in Covered Risk 11 or 21.
7. The transfer of the Title to You is invalid as a preferential transfer or as a fraudulent transfer or conveyance under federal bankruptcy, state insolvency, or similar creditors' rights laws.
8. Contamination, explosion, fire, flooding, vibration, fracturing, earthquake, or subsidence.
9. Negligence by a person or an Entity exercising a right to extract or develop minerals, water, or any other substances.

LIMITATIONS ON COVERED RISKS

Your insurance for the following Covered Risks is limited on the Owner's Coverage Statement as follows:

- For Covered Risk 16, 18, 19, and 21 Your Deductible Amount and Our Maximum Dollar Limit of Liability shown in Schedule A.

The deductible amounts and maximum dollar limits shown on Schedule A are as follows:

	Your Deductible Amount	Our Maximum Dollar Limit of Liability
Covered Risk 16:	1.00% of Policy Amount Shown in Schedule A or $2,500.00 (whichever is less)	$ 10,000.00
Covered Risk 18:	1.00% of Policy Amount Shown in Schedule A or $5,000.00 (whichever is less)	$ 25,000.00
Covered Risk 19:	1.00% of Policy Amount Shown in Schedule A or $5,000.00 (whichever is less)	$ 25,000.00
Covered Risk 21:	1.00% of Policy Amount Shown in Schedule A or $2,500.00 (whichever is less)	$ 5,000.00

2006 ALTA LOAN POLICY (06-17-06)

EXCLUSIONS FROM COVERAGE

The following matters are expressly excluded from the coverage of this policy, and the Company will not pay loss or damage, costs, attorneys' fees, or expenses that arise by reason of:

1. (a) Any law, ordinance, permit, or governmental regulation (including those relating to building and zoning) restricting, regulating, prohibiting, or relating to
   (i) the occupancy, use, or enjoyment of the Land;
   (ii) the character, dimensions, or location of any improvement erected on the Land;
   (iii) the subdivision of land; or
   (iv) environmental protection;
   or the effect of any violation of these laws, ordinances, or governmental regulations. This Exclusion 1(a) does not modify or limit the coverage provided under Covered Risk 5.
   (b) Any governmental police power. This Exclusion 1(b) does not modify or limit the coverage provided under Covered Risk 6.
2. Rights of eminent domain. This Exclusion does not modify or limit the coverage provided under Covered Risk 7 or 8.
3. Defects, liens, encumbrances, adverse claims, or other matters
   (a) created, suffered, assumed, or agreed to by the Insured Claimant;
   (b) not Known to the Company, not recorded in the Public Records at Date of Policy, but Known to the Insured Claimant and not disclosed in writing to the Company by the Insured Claimant prior to the date the Insured Claimant became an Insured under this policy;
   (c) resulting in no loss or damage to the Insured Claimant;
   (d) attaching or created subsequent to Date of Policy (however, this does not modify or limit the coverage provided under Covered Risk 11, 13 or 14); or
   (e) resulting in loss or damage that would not have been sustained if the Insured Claimant had paid value for the Insured Mortgage.
4. Unenforceability of the lien of the Insured Mortgage because of the inability or failure of an Insured to comply with applicable doing-business laws of the state where the Land is situated.
5. Invalidity or unenforceability in whole or in part of the lien of the Insured Mortgage that arises out of the transaction evidenced by the Insured Mortgage and is based upon usury or any consumer credit protection or truth-in-lending law.
6. Any claim, by reason of the operation of federal bankruptcy, state insolvency, or similar creditors' rights laws, that the transaction creating the lien of the Insured Mortgage, is
   (a) a fraudulent conveyance or fraudulent transfer, or
   (b) a preferential transfer for any reason not stated in Covered Risk 13(b) of this policy.
7. Any lien on the Title for real estate taxes or assessments imposed by governmental authority and created or attaching between Date of Policy and the date of recording of the Insured Mortgage in the Public Records. This Exclusion does not modify or limit the coverage provided under Covered Risk 11(b).

The above policy form may be issued to afford either Standard Coverage or Extended Coverage. In addition to the above Exclusions from Coverage, the Exceptions from Coverage in a Standard Coverage policy will also include the following Exceptions from Coverage:

EXCEPTIONS FROM COVERAGE

{Except as provided in Schedule B - Part II,{ t{or T}his policy does not insure against loss or damage, and the Company will not pay costs, attorneys' fees or expenses, that arise by reason of:

© California Land Title Association. All rights reserved.
The use of this Form is restricted to CLTA subscribers in good standing as of the date of use. All other uses are prohibited. Reprinted under license or express permission from the California Land Title Association.

{PART I

{The above policy form may be issued to afford either Standard Coverage or Extended Coverage. In addition to the above Exclusions from Coverage, the Exceptions from Coverage in a Standard Coverage policy will also include the following Exceptions from Coverage:

1. (a) Taxes or assessments that are not shown as existing liens by the records of any taxing authority that levies taxes or assessments on real property or by the Public Records; (b) proceedings by a public agency that may result in taxes or assessments, or notices of such proceedings, whether or not shown by the records of such agency or by the Public Records.
2. Any facts, rights, interests, or claims that are not shown by the Public Records but that could be ascertained by an inspection of the Land or that may be asserted by persons in possession of the Land.
3. Easements, liens or encumbrances, or claims thereof, not shown by the Public Records.
4. Any encroachment, encumbrance, violation, variation, or adverse circumstance affecting the Title that would be disclosed by an accurate and complete land survey of the Land and not shown by the Public Records.
5. (a) Unpatented mining claims; (b) reservations or exceptions in patents or in Acts authorizing the issuance thereof; (c) water rights, claims or title to water, whether or not the matters excepted under (a), (b), or (c) are shown by the Public Records.
6. Any lien or right to a lien for services, labor or material not shown by the Public Records.}

PART II

In addition to the matters set forth in Part I of this Schedule, the Title is subject to the following matters, and the Company insures against loss or damage sustained in the event that they are not subordinate to the lien of the Insured Mortgage:}

2006 ALTA OWNER'S POLICY (06-17-06)

EXCLUSIONS FROM COVERAGE

The following matters are expressly excluded from the coverage of this policy, and the Company will not pay loss or damage, costs, attorneys' fees, or expenses that arise by reason of:

1. (a) Any law, ordinance, permit, or governmental regulation (including those relating to building and zoning) restricting, regulating, prohibiting, or relating to
   (i) the occupancy, use, or enjoyment of the Land;
   (ii) the character, dimensions, or location of any improvement erected on the Land;
   (iii) the subdivision of land; or
   (iv) environmental protection;
   or the effect of any violation of these laws, ordinances, or governmental regulations. This Exclusion 1(a) does not modify or limit the coverage provided under Covered Risk 5.
   (b) Any governmental police power. This Exclusion 1(b) does not modify or limit the coverage provided under Covered Risk 6.
2. Rights of eminent domain. This Exclusion does not modify or limit the coverage provided under Covered Risk 7 or 8.
3. Defects, liens, encumbrances, adverse claims, or other matters
   (a) created, suffered, assumed, or agreed to by the Insured Claimant;
   (b) not Known to the Company, not recorded in the Public Records at Date of Policy, but Known to the Insured Claimant and not disclosed in writing to the Company by the Insured Claimant prior to the date the Insured Claimant became an Insured under this policy;
   (c) resulting in no loss or damage to the Insured Claimant;
   (d) attaching or created subsequent to Date of Policy (however, this does not modify or limit the coverage provided under Covered Risk 9 and 10); or
   (e) resulting in loss or damage that would not have been sustained if the Insured Claimant had paid value for the Title.
4. Any claim, by reason of the operation of federal bankruptcy, state insolvency, or similar creditors' rights laws, that the transaction vesting the Title as shown in Schedule A, is
   (a) a fraudulent conveyance or fraudulent transfer; or
   (b) a preferential transfer for any reason not stated in Covered Risk 9 of this policy.
5. Any lien on the Title for real estate taxes or assessments imposed by governmental authority and created or attaching between Date of Policy and the date of recording of the deed or other instrument of transfer in the Public Records that vests Title as shown in Schedule A.

The above policy form may be issued to afford either Standard Coverage or Extended Coverage. In addition to the above Exclusions from Coverage, the Exceptions from Coverage in a Standard Coverage policy will also include the following Exceptions from Coverage:

EXCEPTIONS FROM COVERAGE

This policy does not insure against loss or damage, and the Company will not pay costs, attorneys' fees or expenses, that arise by reason of:
{The above policy form may be issued to afford either Standard Coverage or Extended Coverage. In addition to the above Exclusions from Coverage, the Exceptions from Coverage in a Standard Coverage policy will also include the following Exceptions from Coverage:

1. (a) Taxes or assessments that are not shown as existing liens by the records of any taxing authority that levies taxes or assessments on real property or by the Public Records; (b) proceedings by a public agency that may result in taxes or assessments, or notices of such proceedings, whether or not shown by the records of such agency or by the Public Records.
2. Any facts, rights, interests, or claims that are not shown in the Public Records but that could be ascertained by an inspection of the Land or that may be asserted by persons in possession of the Land.
3. Easements, liens or encumbrances, or claims thereof, not shown by the Public Records.
4. Any encroachment, encumbrance, violation, variation, or adverse circumstance affecting the Title that would be disclosed by an accurate and complete land survey of the Land and that are not shown by the Public Records.
5. (a) Unpatented mining claims; (b) reservations or exceptions in patents or in Acts authorizing the issuance thereof; (c) water rights, claims or title to water, whether or not the matters excepted under (a), (b), or (c) are shown by the Public Records.
6. Any lien or right to a lien for services, labor or material not shown by the Public Records. }
7. {Variable exceptions such as taxes, easements, CC&R's, etc. shown here.}

© California Land Title Association. All rights reserved.
The use of this Form is restricted to CLTA subscribers in good standing as of the date of use. All other uses are prohibited. Reprinted under license or express permission from the California Land Title Association.

ALTA EXPANDED COVERAGE RESIDENTIAL LOAN POLICY – ASSESSMENTS PRIORITY (04-02-15)

EXCLUSIONS FROM COVERAGE

The following matters are expressly excluded from the coverage of this policy and the Company will not pay loss or damage, costs, attorneys' fees or expenses which arise by reason of:

1. (a) Any law, ordinance, permit, or governmental regulation (including those relating to building and zoning) restricting, regulating, prohibiting, or relating to
   (i) the occupancy, use, or enjoyment of the Land;
   (ii) the character, dimensions, or location of any improvement erected on the Land;
   (iii) the subdivision of land; or
   (iv) environmental protection;
   or the effect of any violation of these laws, ordinances, or governmental regulations. This Exclusion 1(a) does not modify or limit the coverage provided under Covered Risk 5, 6, 13(c), 13(d), 14 or 16.
   (b) Any governmental police power. This Exclusion 1(b) does not modify or limit the coverage provided under Covered Risk 5, 6, 13(c), 13(d), 14 or 16.
2. Rights of eminent domain. This Exclusion does not modify or limit the coverage provided under Covered Risk 7 or 8.
3. Defects, liens, encumbrances, adverse claims, or other matters
   (a) created, suffered, assumed, or agreed to by the Insured Claimant;
   (b) not Known to the Company, not recorded in the Public Records at Date of Policy, but Known to the Insured Claimant and not disclosed in writing to the Company by the Insured Claimant prior to the date the Insured Claimant became an Insured under this policy;
   (c) resulting in no loss or damage to the Insured Claimant;
   (d) attaching or created subsequent to Date of Policy (however, this does not modify or limit the coverage provided under Covered Risk 11, 16, 17, 18, 19, 20, 21, 22, 23, 24, 27 or 28); or
   (e) resulting in loss or damage that would not have been sustained if the Insured Claimant had paid value for the Insured Mortgage.
4. Unenforceability of the lien of the Insured Mortgage because of the inability or failure of an Insured to comply with applicable doing-business laws of the state where the Land is situated.
5. Invalidity or unenforceability in whole or in part of the lien of the Insured Mortgage that arises out of the transaction evidenced by the Insured Mortgage and is based upon usury, or any consumer credit protection or truth-in-lending law. This Exclusion does not modify or limit the coverage provided in Covered Risk 26.
6. Any claim of invalidity, unenforceability or lack of priority of the lien of the Insured Mortgage as to Advances or modifications made after the Insured has Knowledge that the vestee shown in Schedule A is no longer the owner of the estate or interest covered by this policy. This Exclusion does not modify or limit the coverage provided in Covered Risk 11.
7. Any lien on the Title for real estate taxes or assessments imposed by governmental authority and created or attaching subsequent to Date of Policy. This Exclusion does not modify or limit the coverage provided in Covered Risk 11(b) or 25.
8. The failure of the residential structure, or any portion of it, to have been constructed before, on or after Date of Policy in accordance with applicable building codes. This Exclusion does not modify or limit the coverage provided in Covered Risk 5 or 6.
9. Any claim, by reason of the operation of federal bankruptcy, state insolvency, or similar creditors' rights laws, that the transaction creating the lien of the Insured Mortgage, is
   (a) a fraudulent conveyance or fraudulent transfer, or
   (b) a preferential transfer for any reason not stated in Covered Risk 27(b) of this policy.
10. Contamination, explosion, fire, flooding, vibration, fracturing, earthquake, or subsidence.
11. Negligence by a person or an Entity exercising a right to extract or develop minerals, water, or any other substances.

© California Land Title Association. All rights reserved.
The use of this Form is restricted to CLTA subscribers in good standing as of the date of use. All other uses are prohibited. Reprinted under license or express permission from the California Land Title Association.

This map/plat is being furnished as an aid in locating the herein described Land in relation to adjoining streets, natural boundaries and other land, and is not a survey of the land depicted.Except to the extent a policy of title insurance is expressly modified by endorsement, if any, the Company does not insure dimensions, distances, location of easements, acreage or other matters shown thereon.

OFFICE OF COUNTY ASSESSOR — SANTA CLARA COUNTY, CALIFORNIA

BOOK	PAGE
412	29

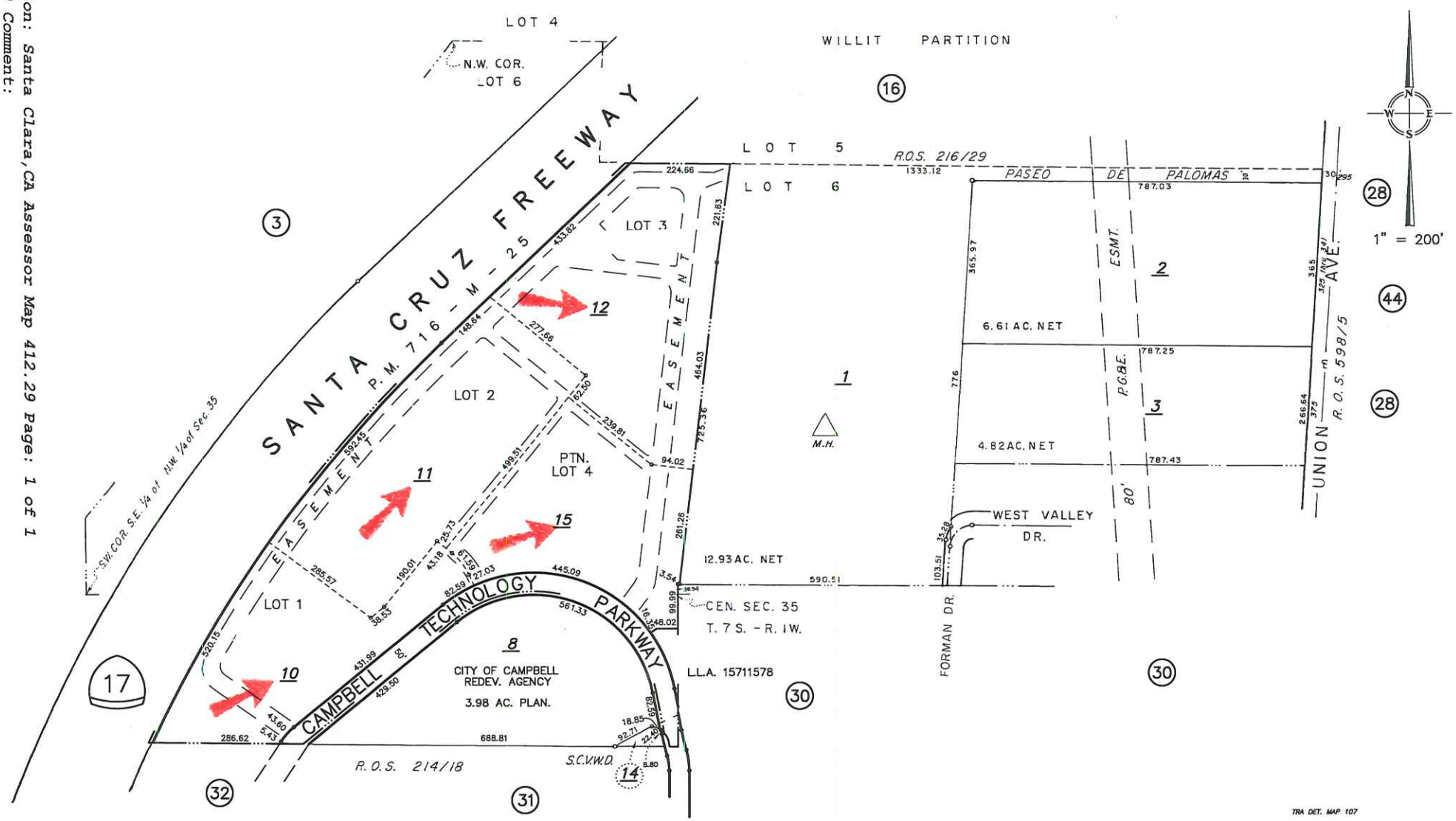

TRA DET. MAP 107

LAWRENCE E. STONE — ASSESSOR
Cadastral map for assessment purposes only.
Compiled under R. & T. Code, Sec. 327.
Effective Roll Year 2020–2021

This map/plat is being furnished as an aid in locating the herein described Land in relation to adjoining streets, natural boundaries and other land, and is not a survey of the land depicted. Except to the extent a policy of title insurance is expressly modified by endorsement, if any, the Company does not insure dimensions, distances, location of easements, acreage or other matters shown thereon.

Description: Santa Clara,CA Assessor Map 412.29 Page: 1 of 1
Order: 00 Comment:

DRAFT

APPENDIX C

ENVIRONMENTAL DATA RESOURCES, INC.

Historical Topographic Map Report

Campbell Technology Parkway

675 Campbell Technology Parkway

Campbell, CA 95008

Inquiry Number: 7432078.4

August 30, 2023

EDR Historical Topo Map Report

with QuadMatch™

6 Armstrong Road, 4th floor
Shelton, CT 06484
Toll Free: 800.352.0050
www.edrnet.com

EDR Historical Topo Map Report

08/30/23

Site Name:	Client Name:
Campbell Technology Parkway	Engeo Inc.
675 Campbell Technology Park	2010 Crow Canyon Place
Campbell, CA 95008	San Ramon, CA 94583
EDR Inquiry # 7432078.4	Contact: William Hunsdale

EDR Topographic Map Library has been searched by EDR and maps covering the target property location as provided by Engeo Inc. were identified for the years listed below. EDR's Historical Topo Map Report is designed to assist professionals in evaluating potential liability on a target property resulting from past activities. EDRs Historical Topo Map Report includes a search of a collection of public and private color historical topographic maps, dating back to the late 1800s.

Search Results:		*Coordinates:*	
P.O.#	23723.000.001	**Latitude:**	37.280648 37° 16' 50" North
Project:	Campbell Technology Parkway	**Longitude:**	-121.942683 -121° 56' 34" West
		UTM Zone:	Zone 10 North
		UTM X Meters:	593730.45
		UTM Y Meters:	4126530.19
		Elevation:	208.00' above sea level

Maps Provided:

2018	1899
2015	1897
2012	1889
1980	
1973	
1968	
1961	
1953	

Disclaimer - Copyright and Trademark Notice

This Report contains certain information obtained from a variety of public and other sources reasonably available to Environmental Data Resources, LLC. It cannot be concluded from this Report that coverage information for the target and surrounding properties does not exist from other sources. This Report is provided on an "AS IS", "AS AVAILABLE" basis. NO WARRANTY EXPRESS OR IMPLIED IS MADE WHATSOEVER IN CONNECTION WITH THIS REPORT. ENVIRONMENTAL DATA RESOURCES, LLC AND ITS SUBSIDIARIES, AFFILIATES AND THIRD PARTY SUPPLIERS DISCLAIM ALL WARRANTIES, OF ANY KIND OR NATURE, EXPRESS OR IMPLIED, ARISING OUT OF OR RELATED TO THIS REPORT OR ANY OF THE DATA AND INFORMATION PROVIDED IN THIS REPORT, INCLUDING WITHOUT LIMITATION, ANY WARRANTIES REGARDING ACCURACY, QUALITY, CORRECTNESS, COMPLETENESS, COMPREHENSIVENESS, SUITABILITY, MERCHANTABILITY, FITNESS FOR A PARTICULAR PURPOSE, TITLE, NON-INFRINGEMENT, MISAPPROPRIATION, OR OTHERWISE. ALL RISK IS ASSUMED BY THE USER. IN NO EVENT SHALL ENVIRONMENTAL DATA RESOURCES, LLC OR ITS SUBSIDIARIES, AFFILIATES OR THIRD PARTY SUPPLIERS BE LIABLE TO ANYONE FOR ANY DIRECT, INCIDENTAL, INDIRECT, SPECIAL, CONSEQUENTIAL OR OTHER DAMAGES OF ANY TYPE OR KIND (INCLUDING BUT NOT LIMITED TO LOSS OF PROFITS, LOSS OF USE, OR LOSS OF DATA), ARISING OUT OF OR IN ANY WAY CONNECTED WITH THIS REPORT OR ANY OF THE DATA AND INFORMATION PROVIDED IN THIS REPORT. Any analyses, estimates, ratings, environmental risk levels, or risk codes provided in this Report are provided for illustrative purposes only, and are not intended to provide, nor should they be interpreted as providing any facts regarding, or prediction or forecast of, any environmental risk for any property. Only an assessment performed by a qualified environmental professional can provide findings, opinions or conclusions regarding the environmental risk or conditions in, on or at any property.

Copyright 2023 by Environmental Data Resources, Inc. All rights reserved. Reproduction in any media or format, in whole or in part, of any report or map of Environmental Data Resources, Inc., or its affiliates, is prohibited without prior written permission.

EDR and its logos (including Sanborn and Sanborn Map) are trademarks of Environmental Data Resources, LLC or its affiliates. All other trademarks used herein are the property of their respective owners.

Topo Sheet Key

This EDR Topo Map Report is based upon the following USGS topographic map sheets.

2018 Source Sheets

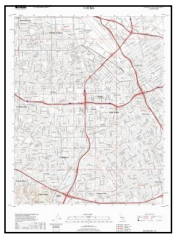

San Jose West
2018
7.5-minute, 24000

2015 Source Sheets

San Jose West
2015
7.5-minute, 24000

2012 Source Sheets

San Jose West
2012
7.5-minute, 24000

1980 Source Sheets

San Jose West
1980
7.5-minute, 24000
Aerial Photo Revised 1979

Topo Sheet Key

This EDR Topo Map Report is based upon the following USGS topographic map sheets.

1973 Source Sheets

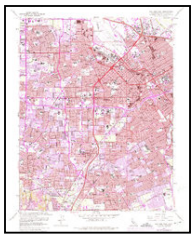

San Jose West
1973
7.5-minute, 24000
Aerial Photo Revised 1973

1968 Source Sheets

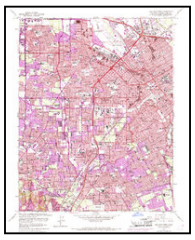

San Jose West
1968
7.5-minute, 24000
Aerial Photo Revised 1968

1961 Source Sheets

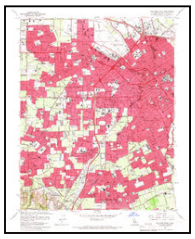

San Jose West
1961
7.5-minute, 24000
Aerial Photo Revised 1960

1953 Source Sheets

San Jose West
1953
7.5-minute, 24000
Aerial Photo Revised 1948

Topo Sheet Key

This EDR Topo Map Report is based upon the following USGS topographic map sheets.

1899 Source Sheets

San Jose
1899
15-minute, 62500

1897 Source Sheets

San Jose
1897
15-minute, 62500

1889 Source Sheets

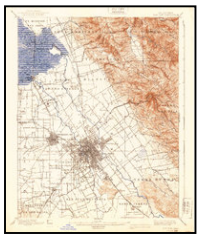

San Jose
1889
15-minute, 62500

Historical Topo Map

2018

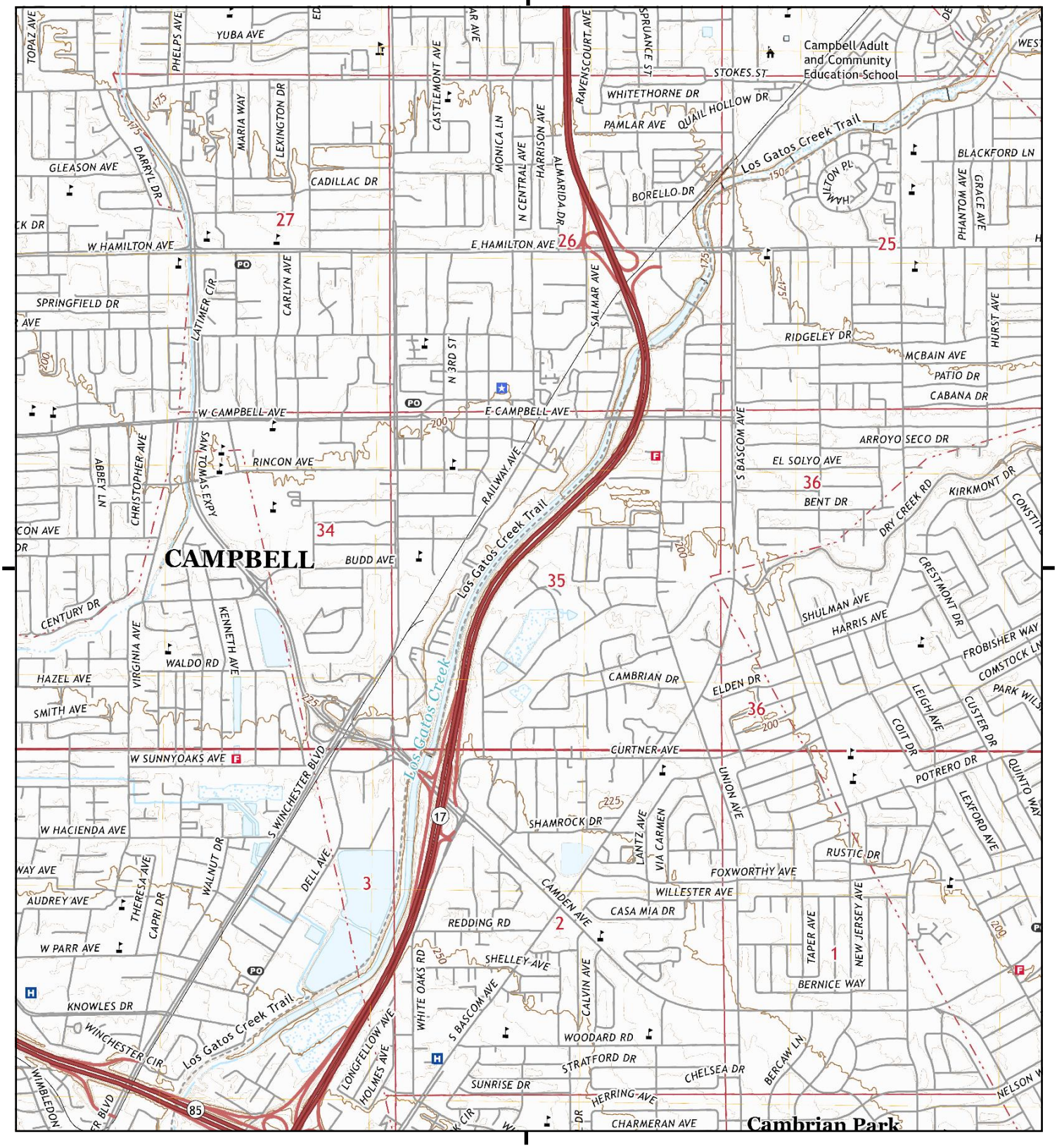

This report includes information from the following map sheet(s).

0 Miles 0.25 0.5 1 1.5

NW N NE
W E
SW S SE

TP, San Jose West, 2018, 7.5-minute

SITE NAME: Campbell Technology Parkway
ADDRESS: 675 Campbell Technology Parkway
Campbell, CA 95008
CLIENT: Engeo Inc.

N

Historical Topo Map

2015

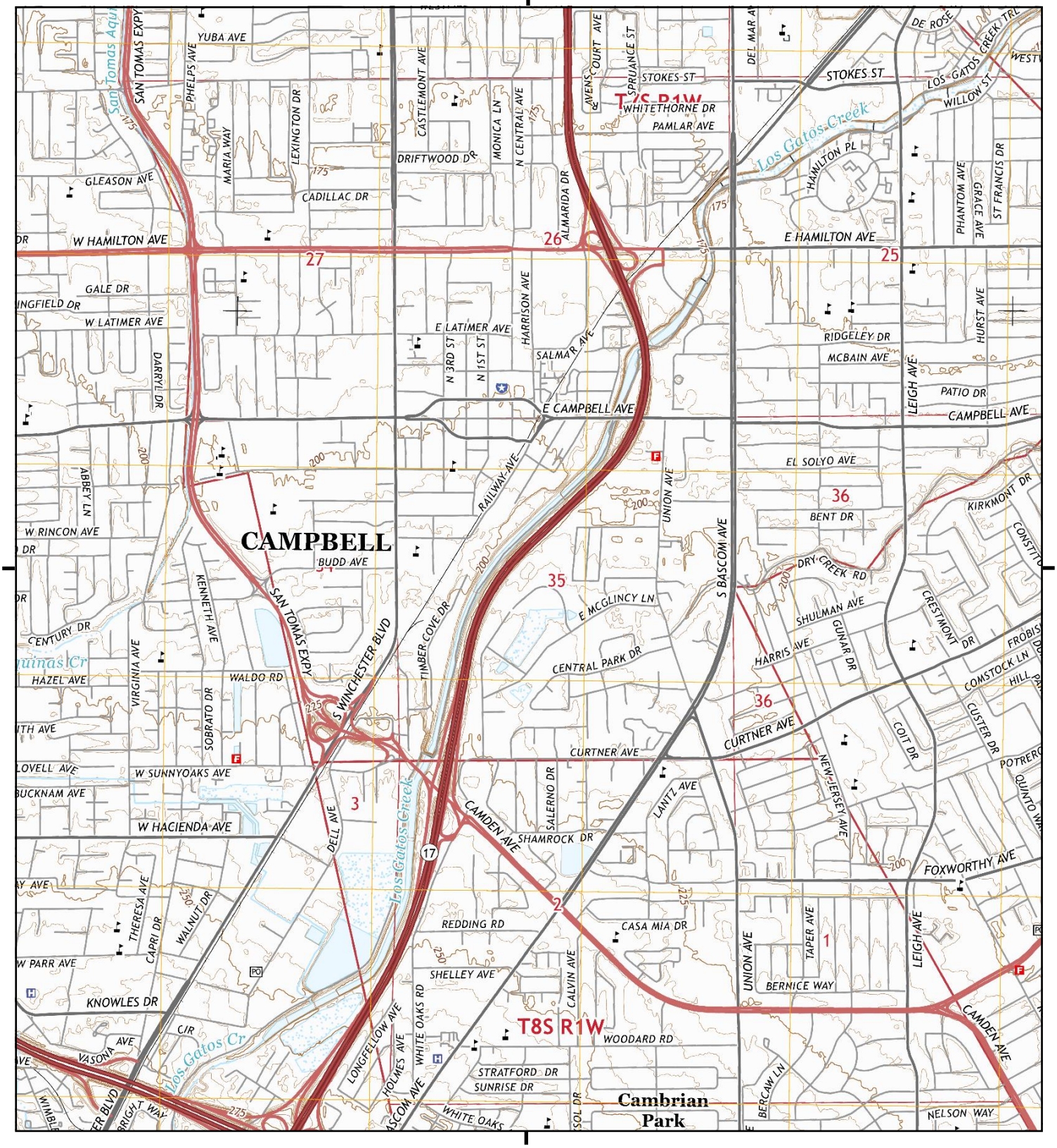

This report includes information from the following map sheet(s).

0 Miles 0.25 0.5 1 1.5

NW N NE
W E
SW S SE

TP, San Jose West, 2015, 7.5-minute

SITE NAME: Campbell Technology Parkway
ADDRESS: 675 Campbell Technology Parkway
Campbell, CA 95008
CLIENT: Engeo Inc.

N

Historical Topo Map

2012

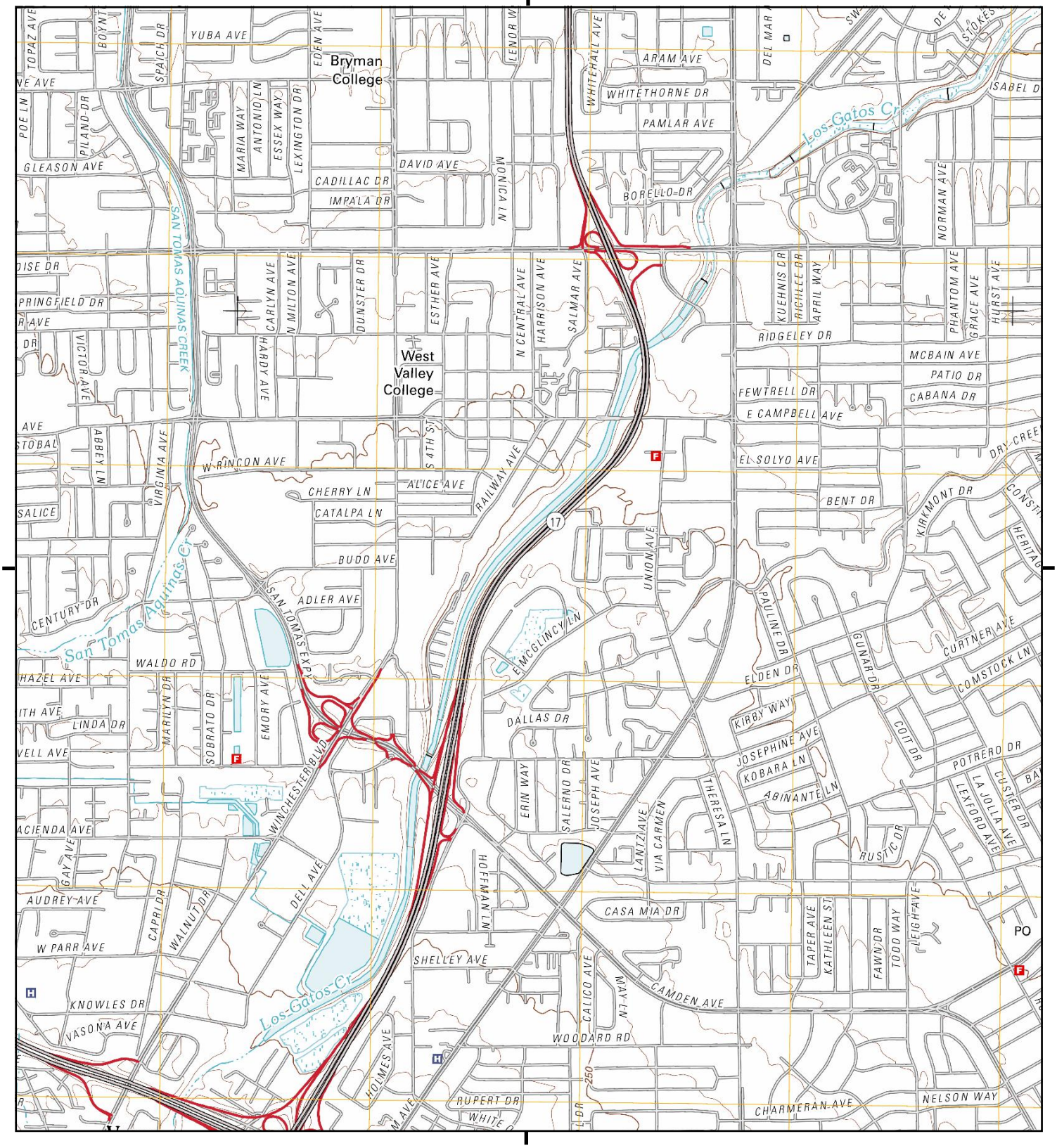

This report includes information from the following map sheet(s).

0 Miles 0.25 0.5 1 1.5

NW N NE
W E
SW S SE

TP, San Jose West, 2012, 7.5-minute

SITE NAME: Campbell Technology Parkway
ADDRESS: 675 Campbell Technology Parkway
Campbell, CA 95008
CLIENT: Engeo Inc.

N

Historical Topo Map

1980

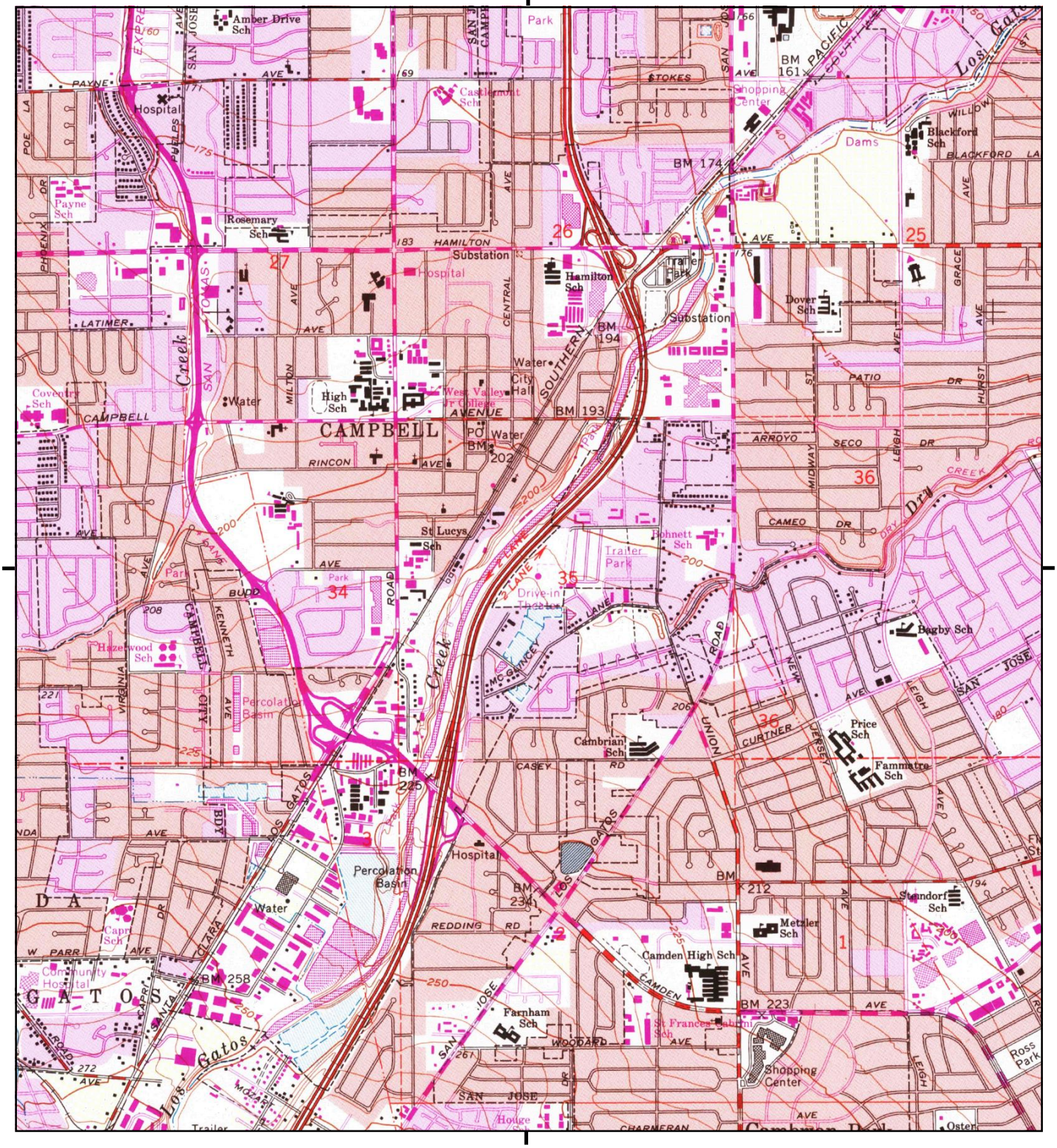

This report includes information from the following map sheet(s).

0 Miles 0.25 0.5 1 1.5

NW N NE
W E
SW S SE

TP, San Jose West, 1980, 7.5-minute

SITE NAME: Campbell Technology Parkway
ADDRESS: 675 Campbell Technology Parkway
Campbell, CA 95008
CLIENT: Engeo Inc.

N

Historical Topo Map

1973

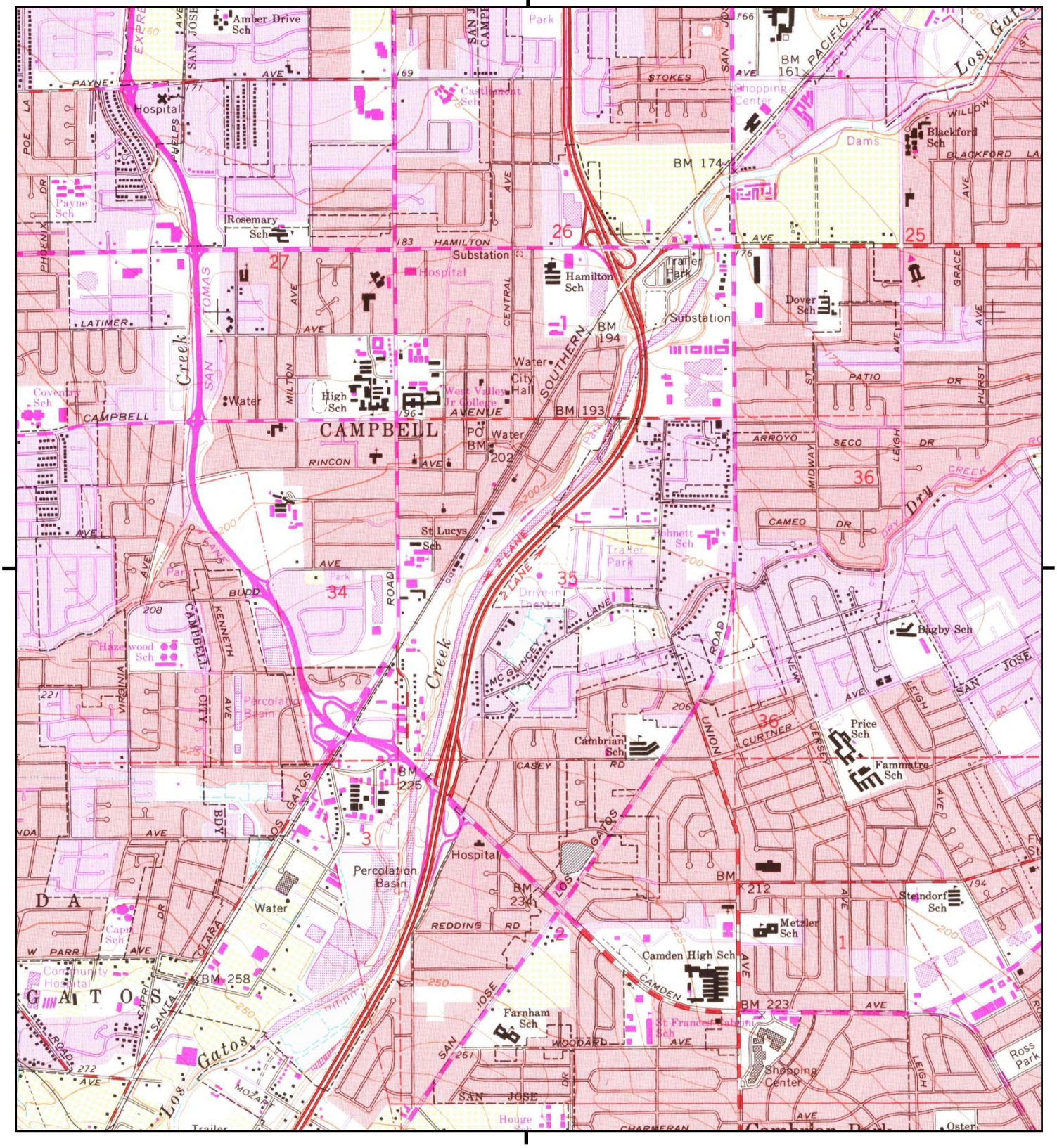

This report includes information from the following map sheet(s).

0 Miles 0.25 0.5 1 1.5

NW N NE
W E
SW S SE

TP, San Jose West, 1973, 7.5-minute

SITE NAME: Campbell Technology Parkway
ADDRESS: 675 Campbell Technology Parkway
Campbell, CA 95008
CLIENT: Engeo Inc.

N

Historical Topo Map

1968

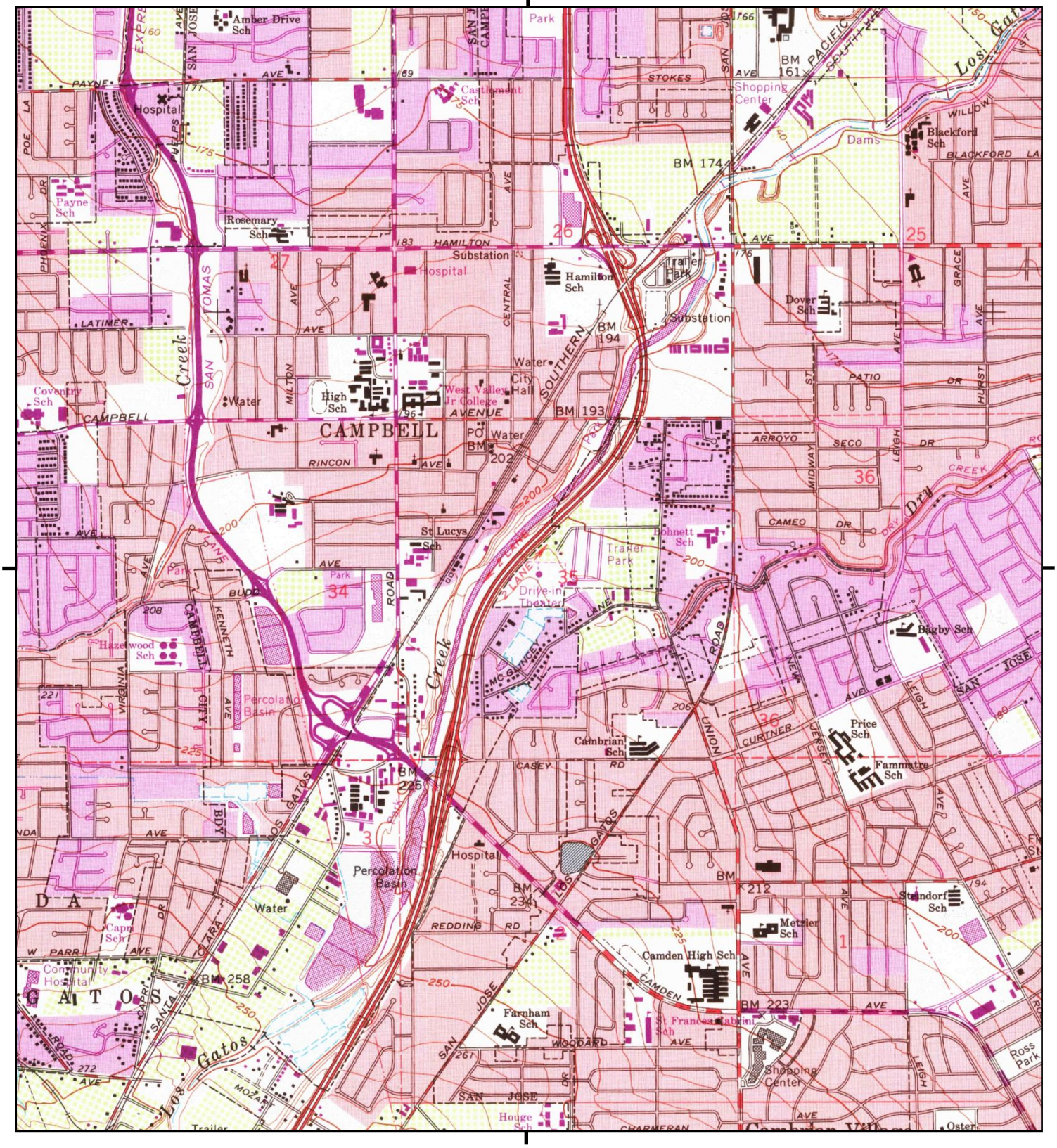

This report includes information from the following map sheet(s).

0 Miles 0.25 0.5 1 1.5

NW N NE
W E
SW S SE

TP, San Jose West, 1968, 7.5-minute

SITE NAME: Campbell Technology Parkway
ADDRESS: 675 Campbell Technology Parkway
Campbell, CA 95008
CLIENT: Engeo Inc.

N

Historical Topo Map

1961

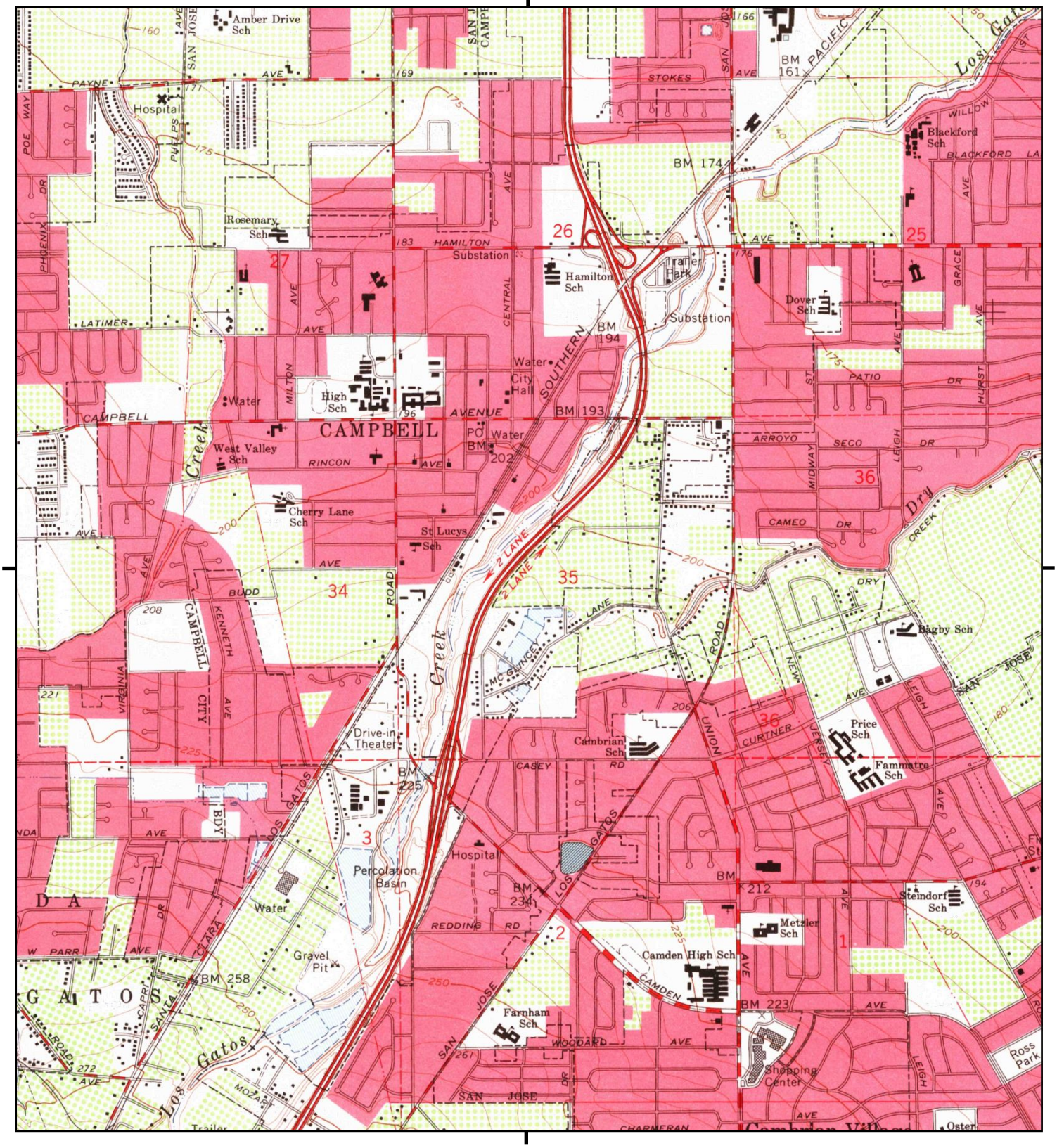

This report includes information from the following map sheet(s).

0 Miles 0.25 0.5 1 1.5

NW N NE
W E
SW S SE

TP, San Jose West, 1961, 7.5-minute

SITE NAME: Campbell Technology Parkway
ADDRESS: 675 Campbell Technology Parkway
Campbell, CA 95008
CLIENT: Engeo Inc.

N

Historical Topo Map

1953

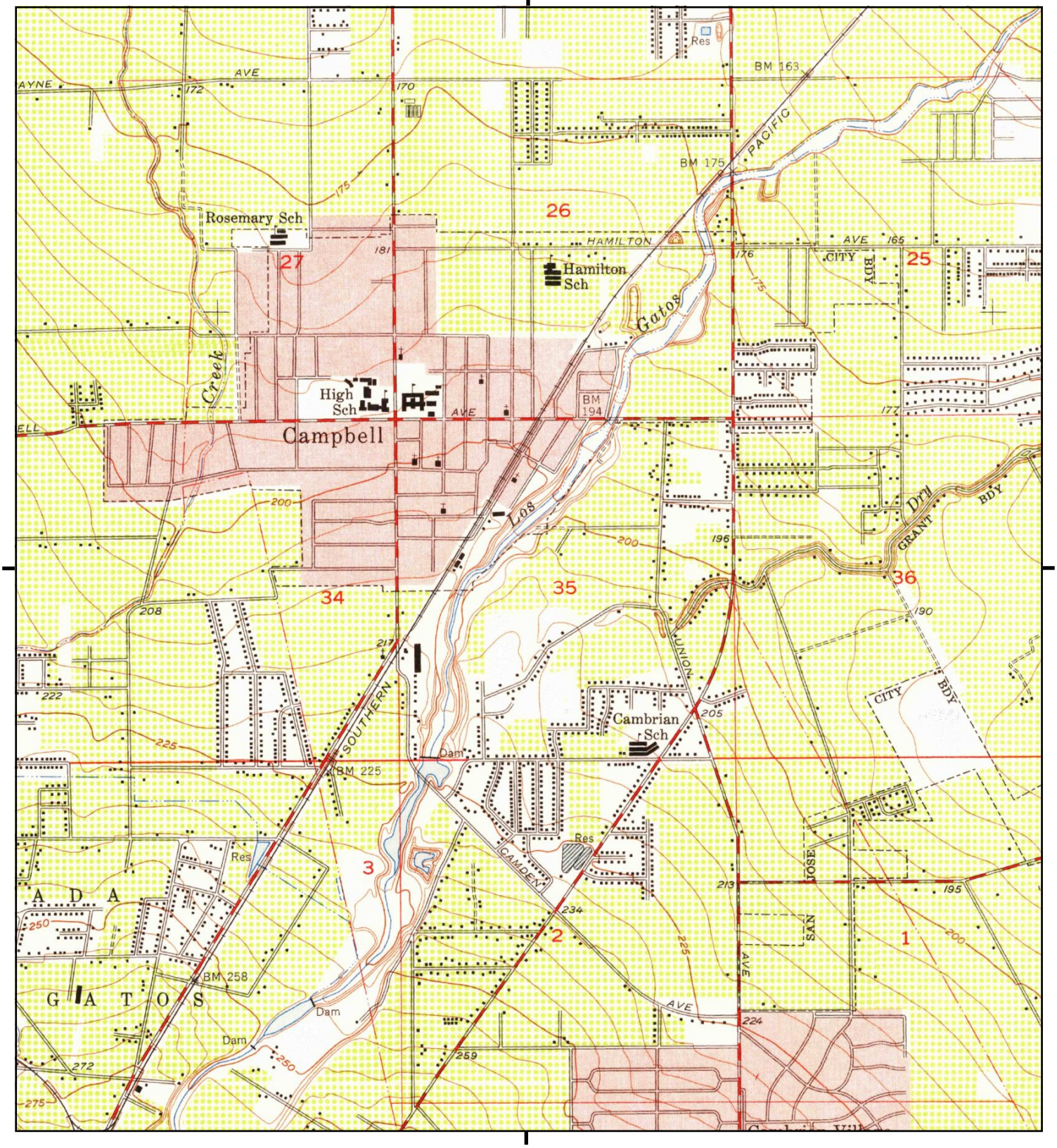

This report includes information from the following map sheet(s).

0 Miles 0.25 0.5 1 1.5

NW N NE
W E
SW S SE

TP, San Jose West, 1953, 7.5-minute

SITE NAME: Campbell Technology Parkway
ADDRESS: 675 Campbell Technology Parkway
Campbell, CA 95008
CLIENT: Engeo Inc.

N

Historical Topo Map

1899

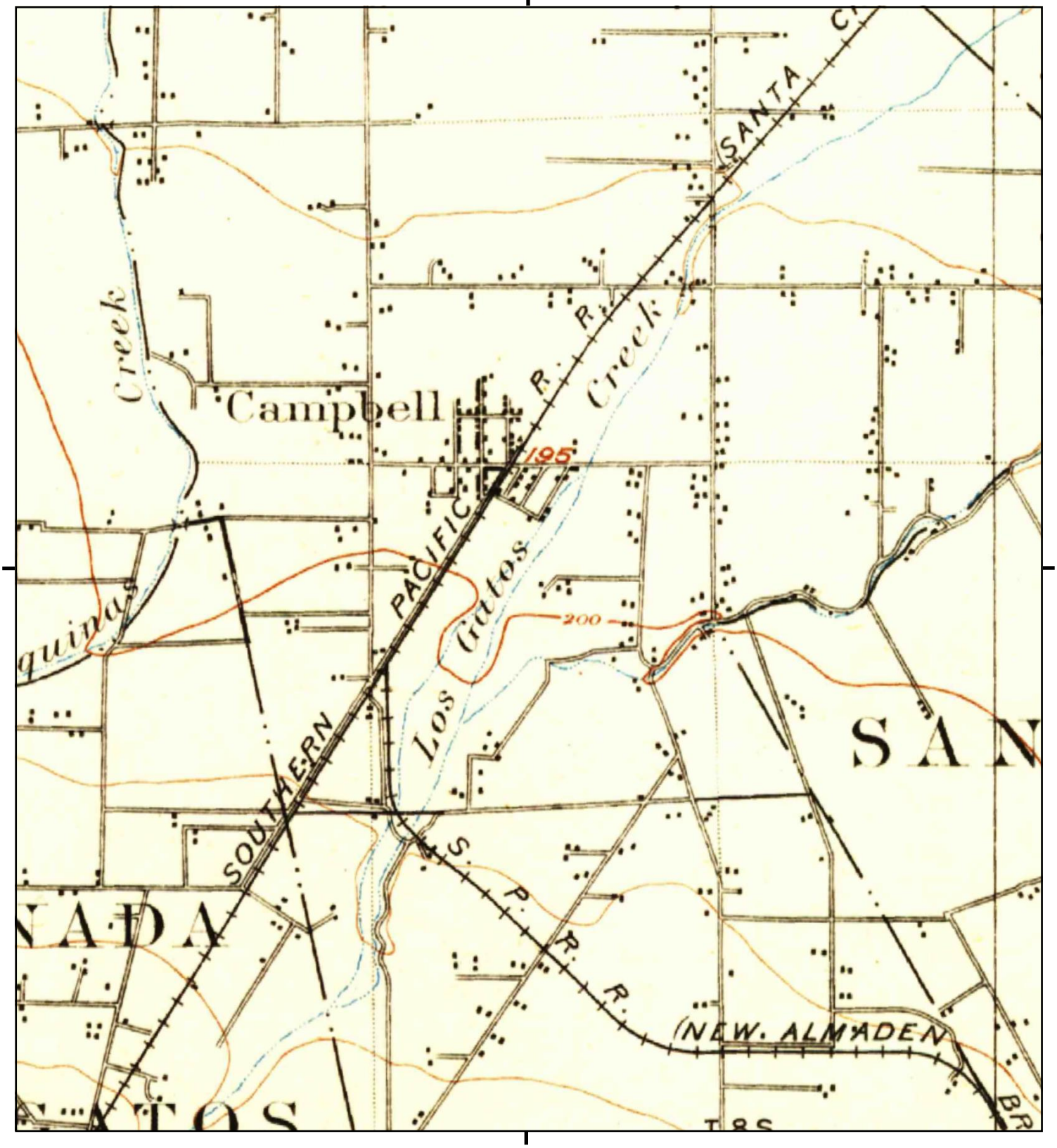

This report includes information from the following map sheet(s).

0 Miles 0.25 0.5 1 1.5

NW N NE
W E
SW S SE

TP, San Jose, 1899, 15-minute

SITE NAME: Campbell Technology Parkway
ADDRESS: 675 Campbell Technology Parkway
Campbell, CA 95008
CLIENT: Engeo Inc.

N

Historical Topo Map

1897

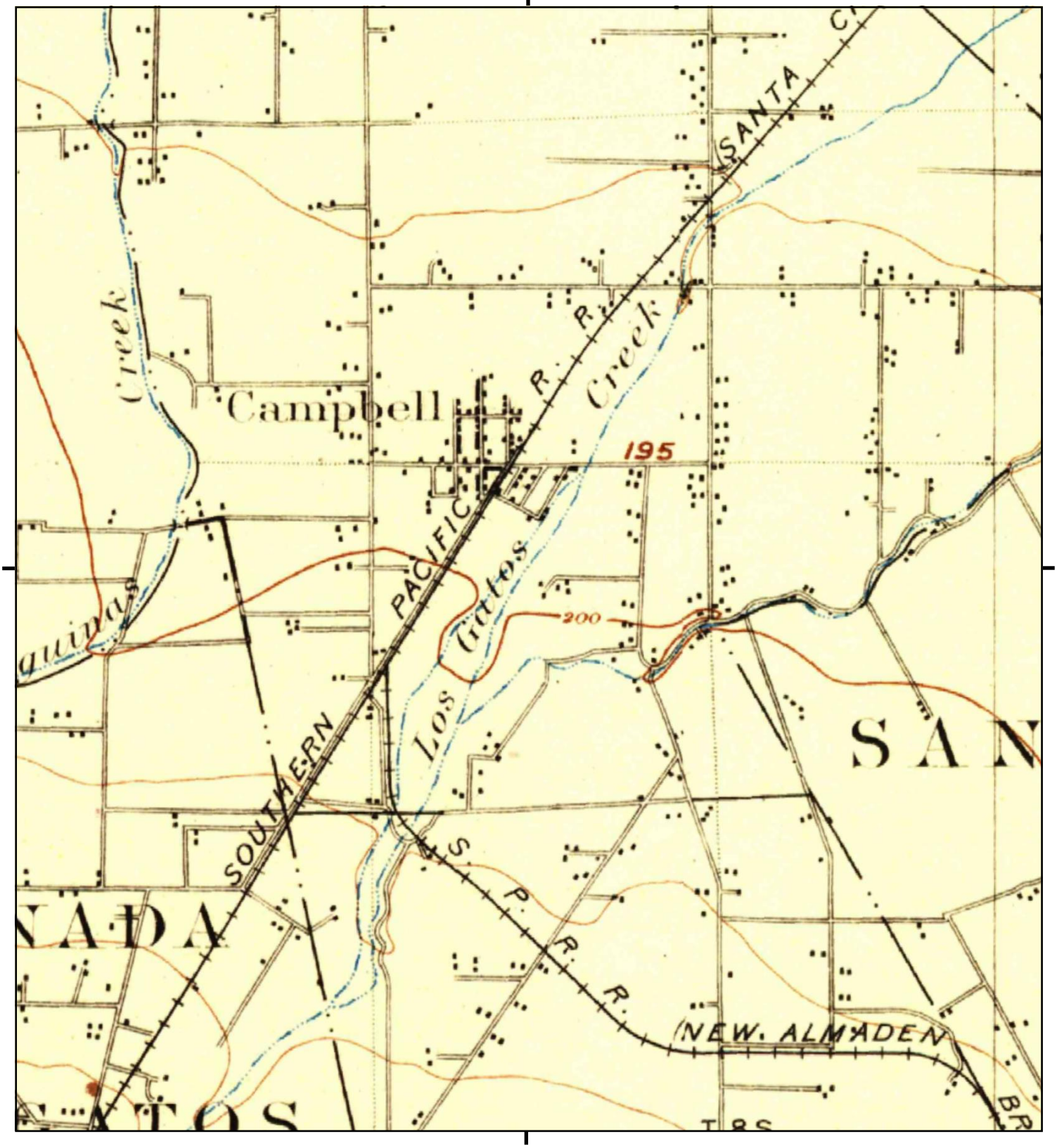

This report includes information from the following map sheet(s).

0 Miles 0.25 0.5 1 1.5

NW N NE
W E
SW S SE

TP, San Jose, 1897, 15-minute

SITE NAME: Campbell Technology Parkway
ADDRESS: 675 Campbell Technology Parkway
Campbell, CA 95008
CLIENT: Engeo Inc.

N

Historical Topo Map

1889

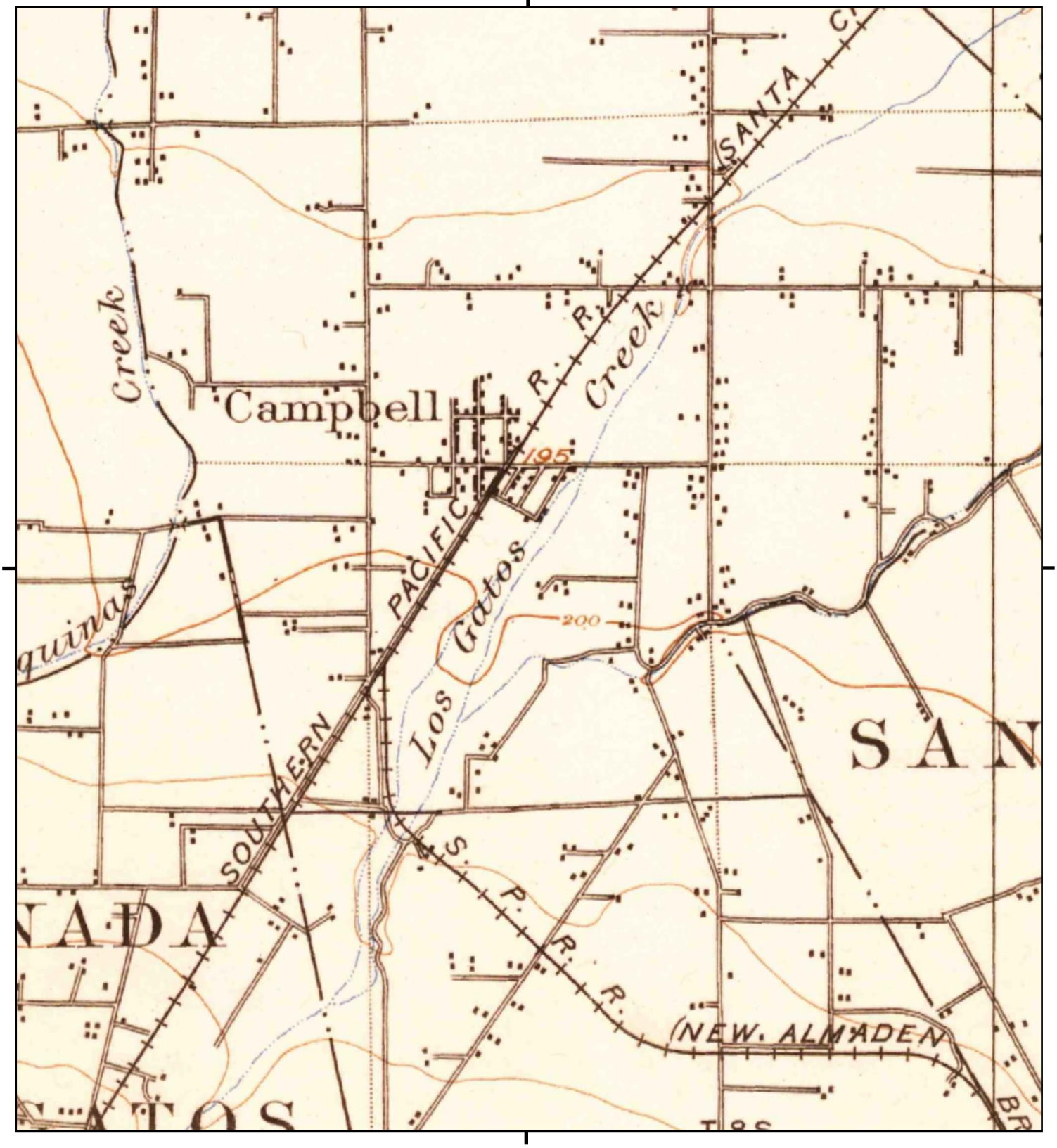

This report includes information from the following map sheet(s).

0 Miles 0.25 0.5 1 1.5

NW N NE
W E
SW S SE

TP, San Jose, 1889, 15-minute

SITE NAME: Campbell Technology Parkway
ADDRESS: 675 Campbell Technology Parkway
Campbell, CA 95008
CLIENT: Engeo Inc.

N

DRAFT

APPENDIX D

ENVIRONMENTAL DATA RESOURCES, INC.

Aerial Photo Decade Package

Campbell Technology Parkway

675 Campbell Technology Parkway

Campbell, CA 95008

Inquiry Number: 7432078.8

August 30, 2023

The EDR Aerial Photo Decade Package

6 Armstrong Road, 4th floor
Shelton, CT 06484
Toll Free: 800.352.0050
www.edrnet.com

EDR Aerial Photo Decade Package

08/30/23

Site Name:

Campbell Technology Parkway
675 Campbell Technology Park
Campbell, CA 95008
EDR Inquiry # 7432078.8

Client Name:

Engeo Inc.
2010 Crow Canyon Place
San Ramon, CA 94583
Contact: William Hunsdale

Environmental Data Resources, Inc. (EDR) Aerial Photo Decade Package is a screening tool designed to assist environmental professionals in evaluating potential liability on a target property resulting from past activities. EDR's professional researchers provide digitally reproduced historical aerial photographs, and when available, provide one photo per decade.

Search Results:

Year	*Scale*	*Details*	*Source*
2020	1"=500'	Flight Year: 2020	USDA/NAIP
2016	1"=500'	Flight Year: 2016	USDA/NAIP
2012	1"=500'	Flight Year: 2012	USDA/NAIP
2009	1"=500'	Flight Year: 2009	USDA/NAIP
2006	1"=500'	Flight Year: 2006	USDA/NAIP
1998	1"=500'	Flight Date: September 06, 1998	USDA
1993	1"=500'	Acquisition Date: June 14, 1993	USGS/DOQQ
1982	1"=500'	Flight Date: July 05, 1982	USDA
1974	1"=500'	Flight Date: June 26, 1974	USGS
1968	1"=500'	Flight Date: June 14, 1968	USGS
1963	1"=500'	Flight Date: June 23, 1963	EDR Proprietary Aerial Viewpoint
1956	1"=500'	Flight Date: June 09, 1956	USDA
1950	1"=500'	Flight Date: April 01, 1950	USDA
1948	1"=500'	Flight Date: September 26, 1948	USDA
1939	1"=500'	Flight Date: July 31, 1939	USDA

When delivered electronically by EDR, the aerial photo images included with this report are for ONE TIME USE ONLY. Further reproduction of these aerial photo images is prohibited without permission from EDR. For more information contact your EDR Account Executive.

Disclaimer - Copyright and Trademark Notice

This Report contains certain information obtained from a variety of public and other sources reasonably available to Environmental Data Resources, LLC. It cannot be concluded from this Report that coverage information for the target and surrounding properties does not exist from other sources. This Report is provided on an "AS IS", "AS AVAILABLE" basis. NO WARRANTY EXPRESS OR IMPLIED IS MADE WHATSOEVER IN CONNECTION WITH THIS REPORT. ENVIRONMENTAL DATA RESOURCES, LLC AND ITS SUBSIDIARIES, AFFILIATES AND THIRD PARTY SUPPLIERS DISCLAIM ALL WARRANTIES, OF ANY KIND OR NATURE, EXPRESS OR IMPLIED, ARISING OUT OF OR RELATED TO THIS REPORT OR ANY OF THE DATA AND INFORMATION PROVIDED IN THIS REPORT, INCLUDING WITHOUT LIMITATION, ANY WARRANTIES REGARDING ACCURACY, QUALITY, CORRECTNESS, COMPLETENESS, COMPREHENSIVENESS, SUITABILITY, MERCHANTABILITY, FITNESS FOR A PARTICULAR PURPOSE, TITLE, NON-INFRINGEMENT, MISAPPROPRIATION, OR OTHERWISE. ALL RISK IS ASSUMED BY THE USER. IN NO EVENT SHALL ENVIRONMENTAL DATA RESOURCES, LLC OR ITS SUBSIDIARIES, AFFILIATES OR THIRD PARTY SUPPLIERS BE LIABLE TO ANYONE FOR ANY DIRECT, INCIDENTAL, INDIRECT, SPECIAL, CONSEQUENTIAL OR OTHER DAMAGES OF ANY TYPE OR KIND (INCLUDING BUT NOT LIMITED TO LOSS OF PROFITS, LOSS OF USE, OR LOSS OF DATA), ARISING OUT OF OR IN ANY WAY CONNECTED WITH THIS REPORT OR ANY OF THE DATA AND INFORMATION PROVIDED IN THIS REPORT.

Any analyses, estimates, ratings, environmental risk levels, or risk codes provided in this Report are provided for illustrative purposes only, and are not intended to provide, nor should they be interpreted as providing any facts regarding, or prediction or forecast of, any environmental risk for any property. Only an assessment performed by a qualified environmental professional can provide findings, opinions or conclusions regarding the environmental risk or conditions in, on or at any property.

Copyright 2023 by Environmental Data Resources, Inc. All rights reserved. Reproduction in any media or format, in whole or in part, of any report or map of Environmental Data Resources, Inc., or its affiliates, is prohibited without prior written permission.

EDR and its logos (including Sanborn and Sanborn Map) are trademarks of Environmental Data Resources, LLC or its affiliates. All other trademarks used herein are the property of their respective owners.

INQUIRY #: 7432078.8

YEAR: 2020

= 500'

N

EDR

INQUIRY #: 7432078.8
YEAR: 2016
= 500'
N
EDR

INQUIRY #: 7432078.8
YEAR: 2012
= 500'
N
EDR

INQUIRY #: 7432078.8
YEAR: 2009
= 500'
N
EDR

INQUIRY #: 7432078.8
YEAR: 2006
= 500'
N
EDR

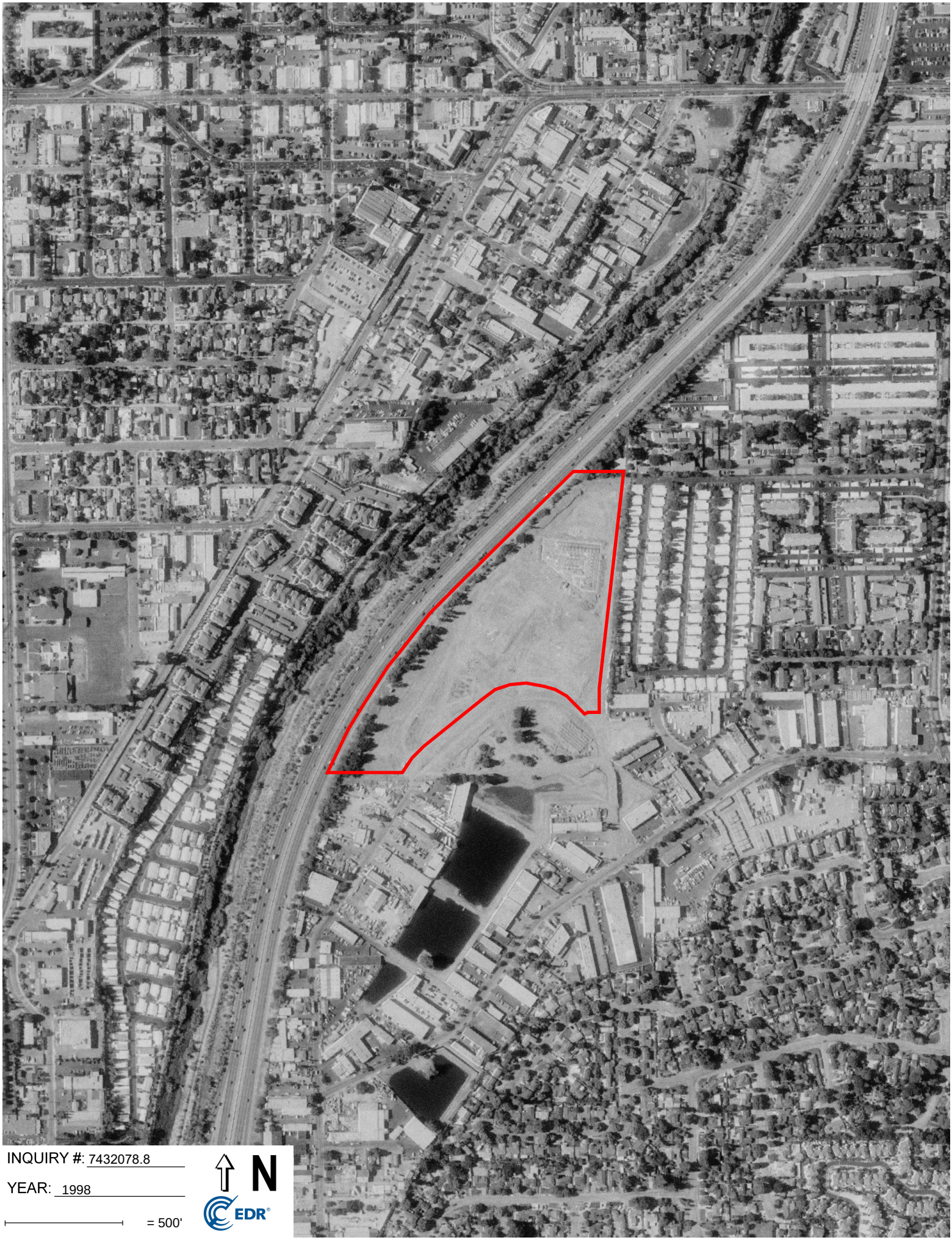

INQUIRY #: 7432078.8

YEAR: 1998

= 500'

N

EDR

INQUIRY #: 7432078.8

YEAR: 1993

= 500'

N

EDR

INQUIRY #: 7432078.8

YEAR: 1982

= 500'

N

EDR

INQUIRY #: 7432078.8

YEAR: 1974

= 500'

N

EDR

INQUIRY #: 7432078.8

YEAR: 1968

= 500'

N

EDR

INQUIRY #: 7432078.8

YEAR: 1963

= 500'

N

EDR

INQUIRY #: 7432078.8
YEAR: 1956
= 500'
N
EDR

INQUIRY #: 7432078.8
YEAR: 1950
= 500'
N
EDR

INQUIRY #: 7432078.8

YEAR: 1948

= 500'

N

EDR

INQUIRY #: 7432078.8

YEAR: 1939

= 500'

N

EDR

DRAFT

APPENDIX E

ENVIRONMENTAL DATA RESOURCES, INC.

Sanborn Map Report

Campbell Technology Parkway

675 Campbell Technology Parkway

Campbell, CA 95008

Inquiry Number: 7432078.3

August 30, 2023

Certified Sanborn® Map Report

6 Armstrong Road, 4th floor
Shelton, CT 06484
Toll Free: 800.352.0050
www.edrnet.com

Certified Sanborn® Map Report

08/30/23

Site Name:	Client Name:
Campbell Technology Parkway	Engeo Inc.
675 Campbell Technology Park	2010 Crow Canyon Place
Campbell, CA 95008	San Ramon, CA 94583
EDR Inquiry # 7432078.3	Contact: William Hunsdale

The Sanborn Library has been searched by EDR and maps covering the target property location as provided by Engeo Inc. were identified for the years listed below. The Sanborn Library is the largest, most complete collection of fire insurance maps. The collection includes maps from Sanborn, Bromley, Perris & Browne, Hopkins, Barlow, and others. Only Environmental Data Resources Inc. (EDR) is authorized to grant rights for commercial reproduction of maps by the Sanborn Library LLC, the copyright holder for the collection. Results can be authenticated by visiting www.edrnet.com/sanborn.

The Sanborn Library is continually enhanced with newly identified map archives. This report accesses all maps in the collection as of the day this report was generated.

Certified Sanborn Results:

Certification # 84D3-4F02-8DE9

PO # 23723.000.001

Project Campbell Technology Parkway

UNMAPPED PROPERTY

This report certifies that the complete holdings of the Sanborn Library, LLC collection have been searched based on client supplied target property information, and fire insurance maps covering the target property were not found.

Sanborn® Library search results

Certification #: 84D3-4F02-8DE9

The Sanborn Library includes more than 1.2 million fire insurance maps from Sanborn, Bromley, Perris & Browne, Hopkins, Barlow and others which track historical property usage in approximately 12,000 American cities and towns. Collections searched:

- ✔ Library of Congress
- ✔ University Publications of America
- ✔ EDR Private Collection

The Sanborn Library LLC Since 1866™

Limited Permission To Make Copies

Engeo Inc. (the client) is permitted to make up to FIVE photocopies of this Sanborn Map transmittal and each fire insurance map accompanying this report solely for the limited use of its customer. No one other than the client is authorized to make copies. Upon request made directly to an EDR Account Executive, the client may be permitted to make a limited number of additional photocopies. This permission is conditioned upon compliance by the client, its customer and their agents with EDR's copyright policy; a copy of which is available upon request.

Disclaimer - Copyright and Trademark Notice

This Report contains certain information obtained from a variety of public and other sources reasonably available to Environmental Data Resources, LLC. It cannot be concluded from this Report that coverage information for the target and surrounding properties does not exist from other sources. This Report is provided on an "AS IS", "AS AVAILABLE" basis. NO WARRANTY EXPRESS OR IMPLIED IS MADE WHATSOEVER IN CONNECTION WITH THIS REPORT. ENVIRONMENTAL DATA RESOURCES, LLC AND ITS SUBSIDIARIES, AFFILIATES AND THIRD PARTY SUPPLIERS DISCLAIM ALL WARRANTIES, OF ANY KIND OR NATURE, EXPRESS OR IMPLIED, ARISING OUT OF OR RELATED TO THIS REPORT OR ANY OF THE DATA AND INFORMATION PROVIDED IN THIS REPORT, INCLUDING WITHOUT LIMITATION, ANY WARRANTIES REGARDING ACCURACY, QUALITY, CORRECTNESS, COMPLETENESS, COMPREHENSIVENESS, SUITABILITY, MERCHANTABILITY, FITNESS FOR A PARTICULAR PURPOSE, TITLE, NON-INFRINGEMENT, MISAPPROPRIATION, OR OTHERWISE. ALL RISK IS ASSUMED BY THE USER. IN NO EVENT SHALL ENVIRONMENTAL DATA RESOURCES, LLC OR ITS SUBSIDIARIES, AFFILIATES OR THIRD PARTY SUPPLIERS BE LIABLE TO ANYONE FOR ANY DIRECT, INCIDENTAL, INDIRECT, SPECIAL, CONSEQUENTIAL OR OTHER DAMAGES OF ANY TYPE OR KIND (INCLUDING BUT NOT LIMITED TO LOSS OF PROFITS, LOSS OF USE, OR LOSS OF DATA), ARISING OUT OF OR IN ANY WAY CONNECTED WITH THIS REPORT OR ANY OF THE DATA AND INFORMATION PROVIDED IN THIS REPORT. Any analyses, estimates, ratings, environmental risk levels, or risk codes provided in this Report are provided for illustrative purposes only, and are not intended to provide, nor should they be interpreted as providing any facts regarding, or prediction or forecast of, any environmental risk for any property. Only an assessment performed by a qualified environmental professional can provide findings, opinions or conclusions regarding the environmental risk or conditions in, on or at any property.

Copyright 2023 by Environmental Data Resources, Inc. All rights reserved. Reproduction in any media or format, in whole or in part, of any report or map of Environmental Data Resources, Inc., or its affiliates, is prohibited without prior written permission.

EDR and its logos (including Sanborn and Sanborn Map) are trademarks of Environmental Data Resources, LLC or its affiliates. All other trademarks used herein are the property of their respective owners.

DRAFT

APPENDIX F

ENVIRONMENTAL DATA RESOURCES, INC.

City Directory

Campbell Technology Parkway
675 Campbell Technology Parkway
Campbell, CA 95008

Inquiry Number: 7432078.5
August 31, 2023

The EDR-City Directory Abstract

Environmental Data Resources Inc

6 Armstrong Road
Shelton, CT 06484
800.352.0050
www.edrnet.com

TABLE OF CONTENTS

SECTION

Executive Summary

Findings

City Directory Images

Thank you for your business.
Please contact EDR at 1-800-352-0050
with any questions or comments.

Disclaimer - Copyright and Trademark Notice

This Report contains certain information obtained from a variety of public and other sources reasonably available to Environmental Data Resources, LLC. It cannot be concluded from this Report that coverage information for the target and surrounding properties does not exist from other sources. This Report is provided on an "AS IS", "AS AVAILABLE" basis. **NO WARRANTY EXPRESS OR IMPLIED IS MADE WHATSOEVER IN CONNECTION WITH THIS REPORT. ENVIRONMENTAL DATA RESOURCES, LLC AND ITS SUBSIDIARIES, AFFILIATES AND THIRD PARTY SUPPLIERS DISCLAIM ALL WARRANTIES, OF ANY KIND OR NATURE, EXPRESS OR IMPLIED, ARISING OUT OF OR RELATED TO THIS REPORT OR ANY OF THE DATA AND INFORMATION PROVIDED IN THIS REPORT, INCLUDING WITHOUT LIMITATION, ANY WARRANTIES REGARDING ACCURACY, QUALITY, CORRECTNESS, COMPLETENESS, COMPREHENSIVENESS, SUITABILITY, MERCHANTABILITY, FITNESS FOR A PARTICULAR PURPOSE, TITLE, NON-INFRINGEMENT, MISAPPROPRIATION, OR OTHERWISE. ALL RISK IS ASSUMED BY THE USER. IN NO EVENT SHALL ENVIRONMENTAL DATA RESOURCES, LLC OR ITS SUBSIDIARIES, AFFILIATES OR THIRD PARTY SUPPLIERS BE LIABLE TO ANYONE FOR ANY DIRECT, INCIDENTAL, INDIRECT, SPECIAL, CONSEQUENTIAL OR OTHER DAMAGES OF ANY TYPE OR KIND (INCLUDING BUT NOT LIMITED TO LOSS OF PROFITS, LOSS OF USE, OR LOSS OF DATA), ARISING OUT OF OR IN ANY WAY CONNECTED WITH THIS REPORT OR ANY OF THE DATA AND INFORMATION PROVIDED IN THIS REPORT.** Any analyses, estimates, ratings, environmental risk levels, or risk codes provided in this Report are provided for illustrative purposes only, and are not intended to provide, nor should they be interpreted as providing any facts regarding, or prediction or forecast of, any environmental risk for any property. Only an assessment performed by a qualified environmental professional can provide findings, opinions or conclusions regarding the environmental risk or conditions in, on or at any property.

Copyright 2023 by Environmental Data Resources, LLC. All rights reserved. Reproduction in any media or format, in whole or in part, of any report or map of Environmental Data Resources, LLC, or its affiliates, is prohibited without prior written permission.

EDR and its logos (including Sanborn and Sanborn Map) are trademarks of Environmental Data Resources, LLC or its affiliates. All other trademarks used herein are the property of their respective owners.

EXECUTIVE SUMMARY

DESCRIPTION

Environmental Data Resources, Inc.'s (EDR) City Directory Abstract is a screening tool designed to assist environmental professionals in evaluating potential liability on a target property resulting from past activities. EDR's City Directory Abstract includes a search and abstract of available city directory data. For each address, the directory lists the name of the corresponding occupant at approximately five year intervals.

Business directories including city, cross reference and telephone directories were reviewed, if available, at approximately five year intervals for the years spanning 1922 through current. This report compiles information gathered in this review by geocoding the latitude and longitude of properties identified and gathering information about properties within 660 feet of the target property.

Summary information obtained is provided in the text of this report.

RECORD SOURCES

The EDR City Directory Report accesses a variety of business directory sources, including Haines, InfoUSA, Polk, Cole, Bresser, and Stewart. Listings marked as EDR Digital Archive access Cole and InfoUSA records. The various directory sources enhance and complement each other to provide a more thorough and accurate report.

EDR is licensed to reproduce certain City Directory works by the copyright holders of those works. The purchaser of this EDR City Directory Report may include it in report(s) delivered to a customer.

RESEARCH SUMMARY

The following research sources were consulted in the preparation of this report. An "X" indicates where information was identified in the source and provided in this report.

Year	Source	TP	Adjoining	Text Abstract	Source Image
2020	EDR Digital Archive	X	X	X	-
2017	Cole Information	X	X	X	-
2014	Cole Information	X	X	X	-
2010	Cole Information	X	X	X	-
2006	Haines Company, Inc.	-	-	-	-
2005	Cole Information	X	X	X	-
2001	Haines Company, Inc.	-	-	-	-
2000	Cole Information	-	-	-	-
	Haines Company	-	-	-	-
1996	Pacific Bell	-	-	-	-
1995	Cole Information	-	-	-	-
1992	Cole Information	-	-	-	-
1991	PACIFIC BELL WHITE PAGES	-	X	X	-
1986	Pacific Bell	-	X	X	-
1985	Pacific Bell	-	-	-	-
1982	Pacific Telephone	-	-	-	-

EXECUTIVE SUMMARY

Year	Source	TP	Adjoining	Text Abstract	Source Image
1980	Pacific Telephone	-	-	-	-
1978	R. L. Polk & Co.	-	-	-	-
1975	R. L. Polk Co.	-	-	-	-
1974	R. L. Polk Co.	-	-	-	-
1970	R. L. Polk Co.	-	-	-	-
1968	R. L. Polk Co.	-	-	-	-
1966	R. L. POLK	-	-	-	-
1965	R. L. Polk Co.	-	-	-	-
1964	R. L. Polk Co.	-	-	-	-
1963	Pacific Telephone	-	-	-	-
1962	R. L. Polk & Co.	-	-	-	-
1960	R. L. Polk Co.	-	-	-	-
1957	R. L. Polk Co.	-	-	-	-
1955	R.L. Polk and Co Publishers	-	-	-	-
1950	R. L. Polk Co.	-	-	-	-
1946	R. L. Polk Co.	-	-	-	-
1945	R. L. Polk Co.	-	-	-	-
1942	R.L. Polk	-	-	-	-
1940	R. L. Polk Co.	-	-	-	-
1936	R. L. Polk Co.	-	-	-	-
1935	R. L. Polk Co.	-	-	-	-
1931	R. L. Polk Co.	-	-	-	-
1930	R. L. Polk Co. of California	-	-	-	-
1926	R. L. Polk Co.	-	-	-	-
1925	R. L. Polk Co.	-	-	-	-
1922	R. L. Polk Co.	-	-	-	-

EXECUTIVE SUMMARY

SELECTED ADDRESSES

The following addresses were selected by the client, for EDR to research. An "X" indicates where information was identified.

Address	*Type*	*Findings*
635 Campbell Technology Parkway	Client Entered	
695 Campbell Technology parkway	Client Entered	
655 Campbell Technology Parkway	Client Entered	

FINDINGS

TARGET PROPERTY INFORMATION

ADDRESS

675 Campbell Technology Parkway
Campbell, CA 95008

FINDINGS DETAIL

Target Property research detail.

Campbell Technology Parkway

635 Campbell Technology Parkway

Year	Uses	Source

Campbell Technology parkway

695 Campbell Technology parkway

Year	Uses	Source

CAMPBELL TECHNOLOGY PKWY

635 CAMPBELL TECHNOLOGY PKWY

Year	Uses	Source
2020	ADAM CLEVELAND	EDR Digital Archive
	ADAM DOTY	EDR Digital Archive
	ADAM FIXLER	EDR Digital Archive
	AL DOMINGO	EDR Digital Archive
	ALAN FLORES	EDR Digital Archive
	ALI IALI	EDR Digital Archive
	ANDRE OROY	EDR Digital Archive
	BRITTANY LORENZANA	EDR Digital Archive
	CAMERON STEELE	EDR Digital Archive
	CHARLIE MAURER	EDR Digital Archive
	CHELSEA JEAKINS	EDR Digital Archive
	CHERYL SIM	EDR Digital Archive
	CHRIS POWERS	EDR Digital Archive

FINDINGS

Year	Uses	Source
2020	DANIELLE SPENCE	EDR Digital Archive
	DARCY NGUYEN	EDR Digital Archive
	DEAN GUEST	EDR Digital Archive
	ED MELCHIN	EDR Digital Archive
	EVELYN THAM	EDR Digital Archive
	GAIL LEE	EDR Digital Archive
	IRENE BUTLER	EDR Digital Archive
	JACK LI	EDR Digital Archive
	JERRY YU	EDR Digital Archive
	JIGNESH GADA	EDR Digital Archive
	JOSEPH COSTA	EDR Digital Archive
	KATELYN LEROY	EDR Digital Archive
	KAYLEIGH POLE	EDR Digital Archive
	KIMBERLI OSBORN	EDR Digital Archive
	KRISTINA MISHCHUK	EDR Digital Archive
	LIZA SIMS	EDR Digital Archive
	LOURDES BILBES	EDR Digital Archive
	MANVIR CHAHAL	EDR Digital Archive
	NASSIM OSTADMALEK	EDR Digital Archive
	NATHAN DODSON	EDR Digital Archive
	PETER KANSAKAR	EDR Digital Archive
	PIERINA VIDAL	EDR Digital Archive
	SANDY SUP	EDR Digital Archive
	SIMRAN KAUR	EDR Digital Archive
	STEPHANIE PAMBID	EDR Digital Archive
	THERESA LE	EDR Digital Archive
	WILLIAM KING	EDR Digital Archive
2017	KARRAS RULE INSURANCE SERVICES	Cole Information
	MOSS ADAMS	Cole Information
2014	KARRAS RULE INSURANCE SERVICES	Cole Information
	MOHLER NIXON & WILLIAMS	Cole Information
	MOSS ADAMS	Cole Information

FINDINGS

Year	Uses	Source
2010	MOHLER NIXON & WILLIAMS	Cole Information
2005	ALL WEST INSURANCE BROKERS	Cole Information
	BERTHOLD INSURANCE SERVICES	Cole Information
	GASKINS FAMILY OFFICE	Cole Information
	MOHLARNIXON AND WILLIAMS	Cole Information
	SALES TAX SOLUTIONS	Cole Information
	STAGE 3 SOFTWARE LLC	Cole Information
	STEVEN SCAMMELL INSRNC SRVC I	Cole Information

675 CAMPBELL TECHNOLOGY PKWY

Year	Uses	Source
2020	AARON JACOBSON	EDR Digital Archive
	ANDREW URUSHIMA	EDR Digital Archive
	ANOOP BHATTACHARJYA	EDR Digital Archive
	ARLEEN TAHARA	EDR Digital Archive
	ASHISH SHAH	EDR Digital Archive
	AYA COCKCROFT	EDR Digital Archive
	BN KAUSIK	EDR Digital Archive
	CAMERON GUAJARDO	EDR Digital Archive
	CHAN CHRIS	EDR Digital Archive
	CHARLES TSAI	EDR Digital Archive
	CHAY GONZALEZ	EDR Digital Archive
	CHIRAG MEHTA	EDR Digital Archive
	CHRISTINA LUU	EDR Digital Archive
	CHRISTINA SOK	EDR Digital Archive
	CHRISTOPHER HOWELL	EDR Digital Archive
	CHUANYANG WANG	EDR Digital Archive
	CRYSTAL GUTIERREZ	EDR Digital Archive
	DASHER TECHNOLOGIES	EDR Digital Archive
	DEAN HICKMAN-SMITH	EDR Digital Archive
	DENIS KAZAKOV	EDR Digital Archive
	DOUG HUTMACHER	EDR Digital Archive
	GABRIELA IRUEGAS	EDR Digital Archive

FINDINGS

Year	Uses	Source
2020	GORDON CHEN	EDR Digital Archive
	GUSTAVO MEDINA	EDR Digital Archive
	HARUMI SYZEMORE	EDR Digital Archive
	HELEN OMALLEY	EDR Digital Archive
	HICKMAN-SMITH DEAN	EDR Digital Archive
	JAMES SERASSIO	EDR Digital Archive
	JEFF DAVITT	EDR Digital Archive
	JENNIFER GEETING	EDR Digital Archive
	JENNIFER PERISHO	EDR Digital Archive
	JENNIFER SHERMAN	EDR Digital Archive
	JEREMY SWEDROE	EDR Digital Archive
	JIMMY YAO	EDR Digital Archive
	JOSH CLOSE	EDR Digital Archive
	JULIE MISSUD	EDR Digital Archive
	KATHERINE UMPLEBY	EDR Digital Archive
	KELLEN CHRISTENSEN	EDR Digital Archive
	KHANH NGUYEN	EDR Digital Archive
	LAM TRAN	EDR Digital Archive
	LISA FARRELL	EDR Digital Archive
	LUCAS MELCON	EDR Digital Archive
	MEGHADARSHINI UMARANGANATHA	EDR Digital Archive
	MENGFEI LIU	EDR Digital Archive
	MICHAEL SKIPPER	EDR Digital Archive
	MINHDANG DOAN	EDR Digital Archive
	MITCHELL HURD	EDR Digital Archive
	MOE ELIAS	EDR Digital Archive
	NOWAK DEBRA	EDR Digital Archive
	OLAV JENSEN	EDR Digital Archive
	PASCALE JOSEPH	EDR Digital Archive
	PATRICK DUONG	EDR Digital Archive
	PRASIDH SRIKANTH	EDR Digital Archive
	RADHIKA KHATOD	EDR Digital Archive

FINDINGS

Year	Uses	Source
2020	RAY MENDONCA	EDR Digital Archive
	ROSA MICHAELIS	EDR Digital Archive
	SARAH WANG	EDR Digital Archive
	SARAH WHITE	EDR Digital Archive
	SCHURICHT MIKE	EDR Digital Archive
	SERPA JACOB	EDR Digital Archive
	SHAO-FAN WANG	EDR Digital Archive
	SKYE BARCUS	EDR Digital Archive
	SOWMYANARAYANAN KRISHNAKUMAR	EDR Digital Archive
	SUDARSHAN KESHAVA	EDR Digital Archive
	THUONG PHAM	EDR Digital Archive
	TIM DAVIS	EDR Digital Archive
	TIM GOLDEN	EDR Digital Archive
	TRENT BOWLING	EDR Digital Archive
	TUAN LE	EDR Digital Archive
	ZACH HARRIS	EDR Digital Archive
	ZACK FENG	EDR Digital Archive
2017	BIT GLASS INC	Cole Information
	DIALOG SEMICONDUCTOR	Cole Information
	IWATT	Cole Information
	MORPHICS TECHNOLOGY INC	Cole Information
2014	IWATT	Cole Information
	IWATT INC	Cole Information
	MORPHICS TECHNOLOGY INC	Cole Information
2010	DESIGN REACTOR	Cole Information
2005	AMERICAN RESIDENTIAL	Cole Information
	ANNE MACIAS	Cole Information
	QUALCOMM	Cole Information
	SNAPTRACK	Cole Information

695 CAMPBELL TECHNOLOGY PKWY

Year	Uses	Source
2020	ANTHONY FERRARIO	EDR Digital Archive

FINDINGS

Year	Uses	Source
2020	ARIANA NIKSADAT	EDR Digital Archive
	CRAIG SOLIS	EDR Digital Archive
	DAVE SKURATOWICZ	EDR Digital Archive
	DIANNA GUZMAN	EDR Digital Archive
	DORA HOCKETT	EDR Digital Archive
	HARRY FITE	EDR Digital Archive
	HOWARD DANDO	EDR Digital Archive
	JESSE WRIGHT	EDR Digital Archive
	MICHELLE WHITCOMB	EDR Digital Archive
	NGHI PHAN	EDR Digital Archive
	PAVEL SKODA	EDR Digital Archive
	THUAN NGUYEN	EDR Digital Archive
2017	INFONETICS RESEARCH	Cole Information
	PANZURA INC	Cole Information
2014	AOPTIX TECHNOLOGIES INC	Cole Information
	INFONETICS RESEARCH	Cole Information
	PANZURA INC	Cole Information
2010	AOPTIX TECHNOLOGIES INC	Cole Information
	DVD PLAY INC	Cole Information
	LEAVITT PACIFIC	Cole Information

CAMPBELL TECHNOLOGY PKY

635 CAMPBELL TECHNOLOGY PKY

Year	Uses	Source
2020	BIG SUR LLC	EDR Digital Archive
	KAMMERER JR LARRY KEITH CPA	EDR Digital Archive
	MOSS ADAMS LLP	EDR Digital Archive

675 CAMPBELL TECHNOLOGY PKY

Year	Uses	Source
2020	DIALOG SEMICONDUCTOR	EDR Digital Archive

FINDINGS

695 CAMPBELL TECHNOLOGY PKY

Year	***Uses***	***Source***
2020	INFONETICS RESEARCH	EDR Digital Archive

FINDINGS

ADJOINING PROPERTY DETAIL

The following Adjoining Property addresses were researched for this report. Detailed findings are provided for each address.

CAMPBELL TECHNOLOGY PKWY

555 CAMPBELL TECHNOLOGY PKWY

Year	Uses	Source
2020	REMY GUINCHARD	EDR Digital Archive
	GREGORY MARRONE	EDR Digital Archive
	MICHEL REGE	EDR Digital Archive
	TYLER COKE	EDR Digital Archive
	DOUG MARRONE	EDR Digital Archive
	DON WALLACE	EDR Digital Archive
2017	ALL PERFECT FINISH	Cole Information
	MARRONE & MARRONE	Cole Information
2014	ALL PERFECT FINISH	Cole Information
	MARRONE & MARRONE	Cole Information
2010	ALL PERFECT FINISH	Cole Information
	MARRONE & MARRONE	Cole Information
2005	HARVEY WHITEHEAD	Cole Information
	DENISE MARRONE	Cole Information

559 CAMPBELL TECHNOLOGY PKWY

Year	Uses	Source
2017	GLOBE DISTRIBUTORS	Cole Information
	JC BARRY SKYLIGHTS MANUFACTURING INC	Cole Information
	HOWARD LAMCKE	Cole Information
2014	APIS FLORAL & DESIGN	Cole Information
	TONY LEM	Cole Information
	GLOBE DISTRIBUTORS	Cole Information
	JC BARRY SKYLIGHTS MANUFACTURING INC	Cole Information
	HOWARD LAMCKE	Cole Information

FINDINGS

Year	Uses	Source
2010	LAMCKE HOWARD	Cole Information
	J C BARRY SKYLIGHTS MFR	Cole Information
	AUTOMATIC GATE INSTALLATIONS	Cole Information
	GLOBE DISTRIBUTORS	Cole Information
2005	B & G VENTURES INC	Cole Information
	R A CONSTRUCTION	Cole Information
	BARRY J C SKYLIGHTS MANUFACTURER	Cole Information
	GLOBE DISTRIBUTORS	Cole Information
	ZENTRIX TECHNOLOGIES	Cole Information
	MEL BERG	Cole Information

563 CAMPBELL TECHNOLOGY PKWY

Year	Uses	Source
2010	PETERSEN CONSTRUCTION CO	Cole Information
2005	PETERSEN CONSTRUCTION CO	Cole Information

655 CAMPBELL TECHNOLOGY PKWY

Year	Uses	Source
2020	SHANNON STENZEL	EDR Digital Archive
	HEMAL KAPADIA	EDR Digital Archive
	ROGER ISAAC	EDR Digital Archive
	IRINA WEBER	EDR Digital Archive
	ANDRIA BOSSARD	EDR Digital Archive
	CHRISTOPHE THERREY	EDR Digital Archive
	MATHILDE ELOFER	EDR Digital Archive
	JEREL MCDONALD	EDR Digital Archive
	PHIL MCELWEE	EDR Digital Archive
	ERIC TAMAYO	EDR Digital Archive
	RAMMOHAN AKULA	EDR Digital Archive
	ZACHARY MCCOOL	EDR Digital Archive
	STEPHEN DITTMER	EDR Digital Archive
	HOO KIM	EDR Digital Archive
	DAVID MILLER	EDR Digital Archive
	WAMBOLT JEFF	EDR Digital Archive

FINDINGS

Year	Uses	Source
2020	MATTHEW BLUM	EDR Digital Archive
	STEPHANIE OSIAS	EDR Digital Archive
	JACINDA SANTIAGO	EDR Digital Archive
	FELIX MBAIRI	EDR Digital Archive
	SOUMYA MITRA	EDR Digital Archive
	SONYA GARES	EDR Digital Archive
	RUSSEL HAYNES	EDR Digital Archive
	ANISHA SAIGAL	EDR Digital Archive
	NICHOLAS SWERDLOWE	EDR Digital Archive
	ANIL PAMULAPATI	EDR Digital Archive
	JACK EGAN	EDR Digital Archive
	RON RICHTER	EDR Digital Archive
	ERICA BUSH	EDR Digital Archive
	GARGI SHAH	EDR Digital Archive
	CHAD NIERENHAUSEN	EDR Digital Archive
	SCOTT SMITH	EDR Digital Archive
	AMY DRIER	EDR Digital Archive
	JAMES HORNE	EDR Digital Archive
	RAVI SOMA	EDR Digital Archive
	GRACE LANNI	EDR Digital Archive
	CHRIS CARVACHO	EDR Digital Archive
	MARIAH MEEHAN	EDR Digital Archive
	DOMINIQUE GUILIANI	EDR Digital Archive
	STASIA HUINER	EDR Digital Archive
	KALIN RODGERS	EDR Digital Archive
	FRED FROSMAN	EDR Digital Archive
	CAROLINE SOLIS	EDR Digital Archive
	KEN KVETON	EDR Digital Archive
	JOHN DENIS	EDR Digital Archive
	CHRISTINA RICCIO	EDR Digital Archive
	AMIN ZIAEI	EDR Digital Archive
	CHRIS GROVES	EDR Digital Archive

FINDINGS

Year	Uses	Source
2020	AMIT AGRAWAL	EDR Digital Archive
	PATRICK REUTENS	EDR Digital Archive
	ANASTASIA CHARBIN	EDR Digital Archive
	FRANK LEE	EDR Digital Archive
	VICTOR BONIC	EDR Digital Archive
	SUMMER MIZERA	EDR Digital Archive
	CHIKASHI SEKI	EDR Digital Archive
	VASILIY RODIN	EDR Digital Archive
	SIMON ZHANG	EDR Digital Archive
	MATHIEU DEVAUX	EDR Digital Archive
	RATHA THANGAVELU	EDR Digital Archive
	ERIC SWEETMAN	EDR Digital Archive
	ALEXANDRA BRANDWEIN	EDR Digital Archive
	ROHIT GHATOL	EDR Digital Archive
	JENIZA KETAY	EDR Digital Archive
	DEBBIE PEREZ	EDR Digital Archive
	AMANDA LANGION	EDR Digital Archive
	KATE PREBLE	EDR Digital Archive
	RACHEL ANDERSON	EDR Digital Archive
	AN HUYNH	EDR Digital Archive
	SILVANA SMUD	EDR Digital Archive
	ALEXANDER GAVRILOV	EDR Digital Archive
	BEN DUONG	EDR Digital Archive
	DUC TRINH	EDR Digital Archive
	SALIH KILIC	EDR Digital Archive
	SHANNA BRADFORD	EDR Digital Archive
	FLORIAN PICARD	EDR Digital Archive
	NANCY SUN	EDR Digital Archive
	DOMINIQUE FOSSANO	EDR Digital Archive
	JAMES WEAVER	EDR Digital Archive
	CATHERINA LIZCANO	EDR Digital Archive
	JOHN HOLTON	EDR Digital Archive

FINDINGS

Year	Uses	Source
2020	WESLEY KAPLAN	EDR Digital Archive
	STEPHEN SCHWARZ	EDR Digital Archive
	PRERANA KALLEY	EDR Digital Archive
	JACK KLOSTERMAN	EDR Digital Archive
	JOSE ALVAREZ	EDR Digital Archive
	DANIEL FOXMAN	EDR Digital Archive
	MARIEL VAN TATENHOVE	EDR Digital Archive
	MEGAN CORREA	EDR Digital Archive
	JEFF ANDERSON	EDR Digital Archive
	CHI-CHAN CHENG	EDR Digital Archive
	WHITNEY MCNEIL	EDR Digital Archive
	DAVID BOECKLE	EDR Digital Archive
	SIMON MAHONEY	EDR Digital Archive
	RICHARD SUTER	EDR Digital Archive
	MAMIKON SARGSYAN	EDR Digital Archive
	JOHN TABER	EDR Digital Archive
	THOMAS ADAMS	EDR Digital Archive
	NIAN ZHOU	EDR Digital Archive
	DAVID ROBERTS	EDR Digital Archive
	EVA LAI	EDR Digital Archive
	YULIA LUKASH	EDR Digital Archive
	JENNIFER FORSYTHE	EDR Digital Archive
	MIKE NUNEZ	EDR Digital Archive
	TUNG DUONG	EDR Digital Archive
	PARAG PRADHAN	EDR Digital Archive
	STEPHANIE WITTEKIND	EDR Digital Archive
	JULIA RASAR	EDR Digital Archive
	LISA HERTZBERG	EDR Digital Archive
	STEVE VENUTI	EDR Digital Archive
	KEYSSA TECH	EDR Digital Archive
	AJITH PETER	EDR Digital Archive
	TYLER BOWMAN	EDR Digital Archive

FINDINGS

Year	Uses	Source
2020	JOANNE TRINH	EDR Digital Archive
	DOUG BRAEMER	EDR Digital Archive
	PATTY MENDOZA	EDR Digital Archive
	MAURO MERONI	EDR Digital Archive
	LAWRENCE VISNICK	EDR Digital Archive
	JEET GIRASE	EDR Digital Archive
	MADHU MUKUND	EDR Digital Archive
	NAGA SASIDHAR LINGAM	EDR Digital Archive
	DANIEL BROCKI	EDR Digital Archive
	STEPHEN OZONE	EDR Digital Archive
	STEPHANIE DEWOLFE	EDR Digital Archive
	SAMEER DIXIT	EDR Digital Archive
	JASON ZHANG	EDR Digital Archive
	JOEL FRENCH	EDR Digital Archive
	TRACI MITCHELL	EDR Digital Archive
	STEPHEN ROUGHAN	EDR Digital Archive
	AMY PLENGEMEIER	EDR Digital Archive
	RIK SCHELLENBERG	EDR Digital Archive
	MARK WATSON	EDR Digital Archive
	HEATHER RTR	EDR Digital Archive
	KELLEY PREBIL	EDR Digital Archive
	LESLIE DIDIER-PAQUIN	EDR Digital Archive
	KWOK CHAN	EDR Digital Archive
	ANGUS MCCAMANT	EDR Digital Archive
	CALEY RITTMAN	EDR Digital Archive
	LAURA LORG	EDR Digital Archive
	ADRIENNE CAMPBELL	EDR Digital Archive
	JOSHUA CLEATON	EDR Digital Archive
	MICHAEL HAVELIS	EDR Digital Archive
	SHANA SEIFERT	EDR Digital Archive
	FRED FORSMAN	EDR Digital Archive
	ALICE GERBEL	EDR Digital Archive

FINDINGS

Year	Uses	Source
2020	AARON MONTFORD	EDR Digital Archive
	RICHARD PILLING	EDR Digital Archive
	RON LEWERENZ	EDR Digital Archive
	LAURIE SCHROPP	EDR Digital Archive
	SAURABH DESHPANDE	EDR Digital Archive
	AMIE DOOLITTLE CHRISTIANSON	EDR Digital Archive
	MARGARET CHERN	EDR Digital Archive
	JENNIFER MELATTI	EDR Digital Archive
	HENRY LI	EDR Digital Archive
	GABRIEL SCHNEIDER	EDR Digital Archive
	JEROME GRIS	EDR Digital Archive
	CLARA LE	EDR Digital Archive
	HUMBERTO ROA	EDR Digital Archive
	SOMASUNDARAM JAYARAMAN	EDR Digital Archive
	BHUPENDRA SARHAD	EDR Digital Archive
	SAM ROHRER	EDR Digital Archive
	JOHN MCADOO	EDR Digital Archive
	MICHAEL LEWIS	EDR Digital Archive
	SRIKANTH GONDI	EDR Digital Archive
	KRISTY ROESNER	EDR Digital Archive
	BABER MEHKERI	EDR Digital Archive
	BERNARD GAY	EDR Digital Archive
	AHMED KHIDRE	EDR Digital Archive
	JILLIAN ABRAHAMSON	EDR Digital Archive
	KELLY JENSEN	EDR Digital Archive
	NORBERT SEITZ	EDR Digital Archive
	JOHN MCAWEENEY	EDR Digital Archive
	FRED LIESINGER	EDR Digital Archive
	NIRAV SHAH	EDR Digital Archive
	ARUNPRASAD RAMIYA	EDR Digital Archive
	ERIC ALMGREN	EDR Digital Archive
	FRANCINE POLIDORI	EDR Digital Archive

FINDINGS

Year	Uses	Source
2020	GORDON ALMQUIST	EDR Digital Archive
	STEVEN LUU	EDR Digital Archive
	MATT NAKARI	EDR Digital Archive
	DAVID GARDNER	EDR Digital Archive
	DELPHINE AMARAGGI	EDR Digital Archive
	PARVATHY MENON	EDR Digital Archive
	BOJANA ZIVANOVIC	EDR Digital Archive
	ANTONELLO MELE	EDR Digital Archive
	MEAY PARNASO	EDR Digital Archive
	MICHAEL YUEN	EDR Digital Archive
	SIDI RAGI	EDR Digital Archive
	LOGAN JAEREN	EDR Digital Archive
	LANETTE SONICO	EDR Digital Archive
	PHYLLIS JACKSON-MCNEIL	EDR Digital Archive
	GARY MCCORMACK	EDR Digital Archive
	MINDY ATWAL	EDR Digital Archive
	MIKE MCGOFF	EDR Digital Archive
	CHRISTOPHER SANSOM	EDR Digital Archive
	WILLIAM SON	EDR Digital Archive
	BENOIT LAGARDE	EDR Digital Archive
	ALAN CLARK	EDR Digital Archive
	NAGA LINGAM	EDR Digital Archive
	COLLEEN GRASS	EDR Digital Archive
	SUDEEP RAJ	EDR Digital Archive
	SRIRAM AKURATI	EDR Digital Archive
	PATRICK RADA	EDR Digital Archive
	HEATHER TURNER	EDR Digital Archive
	ARUNPRASAD RAMIYA MOTHILAL	EDR Digital Archive
	PRUTHA PARIKH	EDR Digital Archive
	PAIGE MARTIN	EDR Digital Archive
	PARI NATARAJAN	EDR Digital Archive
	DAN ASCH	EDR Digital Archive

FINDINGS

Year	Uses	Source
2020	BECCA BRADY	EDR Digital Archive
	DENNIS ROSENAUER	EDR Digital Archive
	ALEXANDRA HOFFMAN	EDR Digital Archive
	AMBER MENDEL	EDR Digital Archive
	SATISH GANESAN	EDR Digital Archive
	NICK ANTONOPOULOS	EDR Digital Archive
2017	DASHER	Cole Information
	KEYSSA INC	Cole Information
	BIT GLASS INC	Cole Information
2014	CENZIC INC	Cole Information
	DASHER	Cole Information
	ADT SECURITY SERVICES	Cole Information
	BIT GLASS INC	Cole Information
2010	CACHEWARE	Cole Information
	TELA INNOVATIONS INC	Cole Information
	6 CONNEX	Cole Information
	CENTRIC SOFTWARE INC	Cole Information
	RAD LAW GROUP	Cole Information
2005	KBRG FM RADIO ROMANTICA	Cole Information
	REDLINE NETWORKS INC	Cole Information
	2QUICK MARKET	Cole Information
	Z SPANISH MEDICAL CORP	Cole Information
	KLOK AM	Cole Information
	KBRG FM	Cole Information
	KLOK RADIO	Cole Information
	RAVIKUMAR NANDAGOPALAN	Cole Information
	RENE JONES	Cole Information
	MATT OKUMA	Cole Information

FINDINGS

CAMPBELL TECHNOLOGY PKWY STE A

555 CAMPBELL TECHNOLOGY PKWY STE A

Year	Uses	Source
2020	BARBARA MARRONE	EDR Digital Archive

CAMPBELL TECHNOLOGY PKY

559 CAMPBELL TECHNOLOGY PKY

Year	Uses	Source
2020	ACTION POOL & SPA	EDR Digital Archive
	THORPE AUTO DETAIL	EDR Digital Archive

659 CAMPBELL TECHNOLOGY PKY

Year	Uses	Source
2020	DESIGN REACTOR	EDR Digital Archive

CRISTI LN

65 CRISTI LN

Year	Uses	Source
1986	Westto Heating & Air Conditioning Inc	Pacific Bell

CRISTICH LN

214 CRISTICH LN

Year	Uses	Source
2020	MODERN LANDSCAPING INC & SVC	EDR Digital Archive

216 CRISTICH LN

Year	Uses	Source
2020	HARMONS GARAGE	EDR Digital Archive
	AUTHENTIC FINISHING	EDR Digital Archive
	IMAGES AUTO BODY	EDR Digital Archive

260 CRISTICH LN

Year	Uses	Source
2020	CAMPBELL AUTO RESTORATION-HIGH	EDR Digital Archive
	DAVCO WATER PROOFING	EDR Digital Archive

FINDINGS

Year	Uses	Source
1991	OMNI-FAB	PACIFIC BELL WHITE PAGES
	Geo Environmental Technology	PACIFIC BELL WHITE PAGES
1986	GRIFFITHS JAS INC	Pacific Bell
	Omni Fab	Pacific Bell
	OMEGA PHYSICAL THERAPY CLINIC	Pacific Bell

WESTCHESTER DR

515 WESTCHESTER DR

Year	Uses	Source
2020	COPPER GUTTER SVC	EDR Digital Archive
	KOBETT METALS	EDR Digital Archive

FINDINGS

ADJOINING PROPERTY: ADDRESSES NOT IDENTIFIED IN RESEARCH SOURCE

The following Adjoining Property addresses were researched for this report, and the addresses were not identified in research source.

Address Researched	Address Not Identified in Research Source
214 CRISTICH LN	2017, 2014, 2010, 2006, 2005, 2001, 2000, 1996, 1995, 1992, 1991, 1986, 1985, 1982, 1980, 1978, 1975, 1974, 1970, 1968, 1966, 1965, 1964, 1963, 1962, 1960, 1957, 1955, 1950, 1946, 1945, 1942, 1940, 1936, 1935, 1931, 1930, 1926, 1925, 1922
216 CRISTICH LN	2017, 2014, 2010, 2006, 2005, 2001, 2000, 1996, 1995, 1992, 1991, 1986, 1985, 1982, 1980, 1978, 1975, 1974, 1970, 1968, 1966, 1965, 1964, 1963, 1962, 1960, 1957, 1955, 1950, 1946, 1945, 1942, 1940, 1936, 1935, 1931, 1930, 1926, 1925, 1922
260 CRISTICH LN	2017, 2014, 2010, 2006, 2005, 2001, 2000, 1996, 1995, 1992, 1991, 1986, 1985, 1982, 1980, 1978, 1975, 1974, 1970, 1968, 1966, 1965, 1964, 1963, 1962, 1960, 1957, 1955, 1950, 1946, 1945, 1942, 1940, 1936, 1935, 1931, 1930, 1926, 1925, 1922
260 CRISTICH LN	2020, 2017, 2014, 2010, 2006, 2005, 2001, 2000, 1996, 1995, 1992, 1986, 1985, 1982, 1980, 1978, 1975, 1974, 1970, 1968, 1966, 1965, 1964, 1963, 1962, 1960, 1957, 1955, 1950, 1946, 1945, 1942, 1940, 1936, 1935, 1931, 1930, 1926, 1925, 1922
260 CRISTICH LN	2020, 2017, 2014, 2010, 2006, 2005, 2001, 2000, 1996, 1995, 1992, 1991, 1985, 1982, 1980, 1978, 1975, 1974, 1970, 1968, 1966, 1965, 1964, 1963, 1962, 1960, 1957, 1955, 1950, 1946, 1945, 1942, 1940, 1936, 1935, 1931, 1930, 1926, 1925, 1922
515 WESTCHESTER DR	2017, 2014, 2010, 2006, 2005, 2001, 2000, 1996, 1995, 1992, 1991, 1986, 1985, 1982, 1980, 1978, 1975, 1974, 1970, 1968, 1966, 1965, 1964, 1963, 1962, 1960, 1957, 1955, 1950, 1946, 1945, 1942, 1940, 1936, 1935, 1931, 1930, 1926, 1925, 1922
555 CAMPBELL TECHNOLOGY PKWY	2020, 2014, 2010, 2006, 2005, 2001, 2000, 1996, 1995, 1992, 1991, 1986, 1985, 1982, 1980, 1978, 1975, 1974, 1970, 1968, 1966, 1965, 1964, 1963, 1962, 1960, 1957, 1955, 1950, 1946, 1945, 1942, 1940, 1936, 1935, 1931, 1930, 1926, 1925, 1922
555 CAMPBELL TECHNOLOGY PKWY	2017, 2014, 2010, 2006, 2005, 2001, 2000, 1996, 1995, 1992, 1991, 1986, 1985, 1982, 1980, 1978, 1975, 1974, 1970, 1968, 1966, 1965, 1964, 1963, 1962, 1960, 1957, 1955, 1950, 1946, 1945, 1942, 1940, 1936, 1935, 1931, 1930, 1926, 1925, 1922
555 CAMPBELL TECHNOLOGY PKWY	2020, 2017, 2014, 2010, 2006, 2001, 2000, 1996, 1995, 1992, 1991, 1986, 1985, 1982, 1980, 1978, 1975, 1974, 1970, 1968, 1966, 1965, 1964, 1963, 1962, 1960, 1957, 1955, 1950, 1946, 1945, 1942, 1940, 1936, 1935, 1931, 1930, 1926, 1925, 1922
555 CAMPBELL TECHNOLOGY PKWY	2020, 2017, 2010, 2006, 2005, 2001, 2000, 1996, 1995, 1992, 1991, 1986, 1985, 1982, 1980, 1978, 1975, 1974, 1970, 1968, 1966, 1965, 1964, 1963, 1962, 1960, 1957, 1955, 1950, 1946, 1945, 1942, 1940, 1936, 1935, 1931, 1930, 1926, 1925, 1922
555 CAMPBELL TECHNOLOGY PKWY	2020, 2017, 2014, 2006, 2005, 2001, 2000, 1996, 1995, 1992, 1991, 1986, 1985, 1982, 1980, 1978, 1975, 1974, 1970, 1968, 1966, 1965, 1964, 1963, 1962, 1960, 1957, 1955, 1950, 1946, 1945, 1942, 1940, 1936, 1935, 1931, 1930, 1926, 1925, 1922

FINDINGS

Address Researched	Address Not Identified in Research Source
555 CAMPBELL TECHNOLOGY PKWY STE A	2017, 2014, 2010, 2006, 2005, 2001, 2000, 1996, 1995, 1992, 1991, 1986, 1985, 1982, 1980, 1978, 1975, 1974, 1970, 1968, 1966, 1965, 1964, 1963, 1962, 1960, 1957, 1955, 1950, 1946, 1945, 1942, 1940, 1936, 1935, 1931, 1930, 1926, 1925, 1922
559 CAMPBELL TECHNOLOGY PKWY	2020, 2014, 2010, 2006, 2005, 2001, 2000, 1996, 1995, 1992, 1991, 1986, 1985, 1982, 1980, 1978, 1975, 1974, 1970, 1968, 1966, 1965, 1964, 1963, 1962, 1960, 1957, 1955, 1950, 1946, 1945, 1942, 1940, 1936, 1935, 1931, 1930, 1926, 1925, 1922
559 CAMPBELL TECHNOLOGY PKWY	2020, 2017, 2014, 2006, 2005, 2001, 2000, 1996, 1995, 1992, 1991, 1986, 1985, 1982, 1980, 1978, 1975, 1974, 1970, 1968, 1966, 1965, 1964, 1963, 1962, 1960, 1957, 1955, 1950, 1946, 1945, 1942, 1940, 1936, 1935, 1931, 1930, 1926, 1925, 1922
559 CAMPBELL TECHNOLOGY PKWY	2020, 2017, 2010, 2006, 2005, 2001, 2000, 1996, 1995, 1992, 1991, 1986, 1985, 1982, 1980, 1978, 1975, 1974, 1970, 1968, 1966, 1965, 1964, 1963, 1962, 1960, 1957, 1955, 1950, 1946, 1945, 1942, 1940, 1936, 1935, 1931, 1930, 1926, 1925, 1922
559 CAMPBELL TECHNOLOGY PKWY	2020, 2017, 2014, 2010, 2006, 2001, 2000, 1996, 1995, 1992, 1991, 1986, 1985, 1982, 1980, 1978, 1975, 1974, 1970, 1968, 1966, 1965, 1964, 1963, 1962, 1960, 1957, 1955, 1950, 1946, 1945, 1942, 1940, 1936, 1935, 1931, 1930, 1926, 1925, 1922
559 CAMPBELL TECHNOLOGY PKY	2017, 2014, 2010, 2006, 2005, 2001, 2000, 1996, 1995, 1992, 1991, 1986, 1985, 1982, 1980, 1978, 1975, 1974, 1970, 1968, 1966, 1965, 1964, 1963, 1962, 1960, 1957, 1955, 1950, 1946, 1945, 1942, 1940, 1936, 1935, 1931, 1930, 1926, 1925, 1922
563 CAMPBELL TECHNOLOGY PKWY	2020, 2017, 2014, 2010, 2006, 2001, 2000, 1996, 1995, 1992, 1991, 1986, 1985, 1982, 1980, 1978, 1975, 1974, 1970, 1968, 1966, 1965, 1964, 1963, 1962, 1960, 1957, 1955, 1950, 1946, 1945, 1942, 1940, 1936, 1935, 1931, 1930, 1926, 1925, 1922
563 CAMPBELL TECHNOLOGY PKWY	2020, 2017, 2014, 2006, 2005, 2001, 2000, 1996, 1995, 1992, 1991, 1986, 1985, 1982, 1980, 1978, 1975, 1974, 1970, 1968, 1966, 1965, 1964, 1963, 1962, 1960, 1957, 1955, 1950, 1946, 1945, 1942, 1940, 1936, 1935, 1931, 1930, 1926, 1925, 1922
65 CRISTI LN	2020, 2017, 2014, 2010, 2006, 2005, 2001, 2000, 1996, 1995, 1992, 1991, 1985, 1982, 1980, 1978, 1975, 1974, 1970, 1968, 1966, 1965, 1964, 1963, 1962, 1960, 1957, 1955, 1950, 1946, 1945, 1942, 1940, 1936, 1935, 1931, 1930, 1926, 1925, 1922
655 Campbell Technology Parkway	2020, 2017, 2014, 2010, 2006, 2005, 2001, 2000, 1996, 1995, 1992, 1991, 1986, 1985, 1982, 1980, 1978, 1975, 1974, 1970, 1968, 1966, 1965, 1964, 1963, 1962, 1960, 1957, 1955, 1950, 1946, 1945, 1942, 1940, 1936, 1935, 1931, 1930, 1926, 1925, 1922
655 CAMPBELL TECHNOLOGY PKWY	2020, 2017, 2014, 2010, 2006, 2001, 2000, 1996, 1995, 1992, 1991, 1986, 1985, 1982, 1980, 1978, 1975, 1974, 1970, 1968, 1966, 1965, 1964, 1963, 1962, 1960, 1957, 1955, 1950, 1946, 1945, 1942, 1940, 1936, 1935, 1931, 1930, 1926, 1925, 1922
655 CAMPBELL TECHNOLOGY PKWY	2020, 2017, 2010, 2006, 2005, 2001, 2000, 1996, 1995, 1992, 1991, 1986, 1985, 1982, 1980, 1978, 1975, 1974, 1970, 1968, 1966, 1965, 1964, 1963, 1962, 1960, 1957, 1955, 1950, 1946, 1945, 1942, 1940, 1936, 1935, 1931, 1930, 1926, 1925, 1922
655 CAMPBELL TECHNOLOGY PKWY	2020, 2017, 2014, 2006, 2005, 2001, 2000, 1996, 1995, 1992, 1991, 1986, 1985, 1982, 1980, 1978, 1975, 1974, 1970, 1968, 1966, 1965, 1964, 1963, 1962, 1960, 1957, 1955, 1950, 1946, 1945, 1942, 1940, 1936, 1935, 1931, 1930, 1926, 1925, 1922

FINDINGS

Address Researched	Address Not Identified in Research Source
655 CAMPBELL TECHNOLOGY PKWY	2017, 2014, 2010, 2006, 2005, 2001, 2000, 1996, 1995, 1992, 1991, 1986, 1985, 1982, 1980, 1978, 1975, 1974, 1970, 1968, 1966, 1965, 1964, 1963, 1962, 1960, 1957, 1955, 1950, 1946, 1945, 1942, 1940, 1936, 1935, 1931, 1930, 1926, 1925, 1922
655 CAMPBELL TECHNOLOGY PKWY	2020, 2014, 2010, 2006, 2005, 2001, 2000, 1996, 1995, 1992, 1991, 1986, 1985, 1982, 1980, 1978, 1975, 1974, 1970, 1968, 1966, 1965, 1964, 1963, 1962, 1960, 1957, 1955, 1950, 1946, 1945, 1942, 1940, 1936, 1935, 1931, 1930, 1926, 1925, 1922
659 CAMPBELL TECHNOLOGY PKY	2017, 2014, 2010, 2006, 2005, 2001, 2000, 1996, 1995, 1992, 1991, 1986, 1985, 1982, 1980, 1978, 1975, 1974, 1970, 1968, 1966, 1965, 1964, 1963, 1962, 1960, 1957, 1955, 1950, 1946, 1945, 1942, 1940, 1936, 1935, 1931, 1930, 1926, 1925, 1922

TARGET PROPERTY: ADDRESS NOT IDENTIFIED IN RESEARCH SOURCE

The following Target Property addresses were researched for this report, and the addresses were not identified in the research source.

Address Researched	Address Not Identified in Research Source
675 Campbell Technology Parkway	2006, 2001, 2000, 1996, 1995, 1992, 1991, 1986, 1985, 1982, 1980, 1978, 1975, 1974, 1970, 1968, 1966, 1965, 1964, 1963, 1962, 1960, 1957, 1955, 1950, 1946, 1945, 1942, 1940, 1936, 1935, 1931, 1930, 1926, 1925, 1922

DRAFT

APPENDIX G

ENVIRONMENTAL SITE ASSESSMENT QUESTIONNAIRES (2)

ENGEO
Expect Excellence

ENVIRONMENTAL SITE ASSESSMENT QUESTIONNAIRE
FOR CLIENT

To evaluate the potential for possible environmentally related impacts and site contamination the following information is requested. This questionnaire is to be completed by the user of the phase one environmental site assessment, or their authorized representative.

PART I

1. Property address and Assessor's Parcel Number (APN):
   635-695 CAMPBELL TECHNOLOGY PARKWAY, CAMPBELL, CA
   412-29-010, 412-29-011, 412-29-012, 412-29-015

2. Current property owner (name, address, voice/fax number):
   CAMPBELL TECHNOLOGY PARK, LLC
   1960 THE ALAMEDA, SUITE 150
   SAN JOSE, CA 95125
   OFC # 408 260-1520

3. Date current property owner assumed title of property:
   ~~FOUR 1 TO 2 STORY OFFICE BUILDINGS~~
   APRIL 2006

4. Current property development/improvements:
   FOUR 1 TO 2 STORY OFFICE BUILDINGS

5. Past property use, development/improvements:
   DRIVE-IN THEATER - (MOVIE)

6. Neighboring property uses:
   MULTI FAMILY RESIDENTIAL

PART II

1. Are you aware of any environmental cleanup liens against the *property* that are filed under federal, tribal, local or state law? ☐ Yes ☒ No

2. Are you aware of any activity and land use limitations, such as engineering controls, land use restrictions, or institutional controls that are in place at the property and/or have been filed or recorded in a registry under federal, tribal, state or local law? ☐ Yes ☒ No

3. Do you have any specialized knowledge or experience related to the *property* or nearby properties? For example, are you involved in the same line of business as the current or former occupants of the *property* or an adjoining property so that you would have specialized knowledge of the chemicals and processes used by this type of business? ☐ Yes ☒ No

4. If a property transaction is occurring in conjunction with this environmental assessment, does the purchase price of this *property* reasonably reflect the fair market value of the *property*? ☐ Yes ☐ No ☐

5. If you conclude that there is a difference, have you considered whether the lower purchase price is because contamination is known or believed to be present at the *property*? ☐ Yes ☐ No ☐ N/A

6. Are you aware of any commonly known or reasonably ascertainable information about the property that would help the environmental professional to identify conditions indicative of releases or threatened releases? For example,

   (a) do you know of specific chemicals that are present or once were present at the *property*?
   (b) do you know of spills or other chemical releases that have taken place at the *property*?
   (c) do you know of any environmental cleanups that have taken place at the *property*?

   ☐ Yes ☒ No

7. Based on your knowledge and experience related to the *property* are there any obvious indicators that point to the presence or likely presence of contamination at the *property*? ☐ Yes ☒ No

If a "Yes" response was provided to any of the above questions, please provide details below:

I certify that the information herein is true and correct to the best of my knowledge as of the date signed below.

Name (Printed/Typed): STEPHEN BRINDAZZO

Signature: Date: 8/10/23

ENGEO
Expect Excellence

ENVIRONMENTAL SITE ASSESSMENT QUESTIONNAIRE
FOR KEY SITE MANAGER

To evaluate the potential for possible environmentally related impacts and site contamination the following information is requested. This questionnaire is to be preferably completed by the current property owner, or owner representative, leasing agent, or other person having good knowledge of the uses and physical characteristics of the property (Key Site Manager).

PART I

1. Property Address/Location and Assessor's Parcel Number (APN):

   635-695 CAMPBELL TECHNOLOGY PARKWAY, CAMPBELL, CA
   412-29-010, 412-29-011, 412-29-012, 412-29-015

2. Current property owner (name, address, voice/fax number):

   CAMPBELL TECHNOLOGY PARK, LLC
   1960 THE ALAMEDA, SUITE 150
   SAN JOSE, CA 95125
   OFC - 408 260-1520

3. Date current property owner assumed title of property:

   APRIL 2006

4. Current property development/improvements:

   FOUR 1 TO 2 STORY OFFICE BUILDINGS

5. Past property use, development/improvements:

   DRIVE-IN-MOVIE THEATER

6. Neighboring property uses:

   MULTI FAMILY RESIDENTIAL

PART II - The following questions should be answered to the best of your knowledge.

1. Is/has the *property* or any adjoining property used/been used for industrial purposes?	☐ Yes	☐ No
2. Has the *property* or any adjoining property been used as a gasoline station, motor repair facility, commercial printing facility, dry cleaners, photo developing laboratory, junkyard or landfill, or as a waste treatment, storage, disposal, processing, or recycling facility?	☐ Yes	☒ No
3. Are there currently, or have there been previously, any damaged or discarded automotive or industrial batteries, or pesticides, paints, or other chemicals in individual containers of greater than 5 gal in volume or 50 gal in the aggregate, stored on or used at the *property* or at the facility?	☐ Yes	☒ No
4. Has undocumented soil been brought onto the property at any time? If yes, estimated quantity is _____ cubic yards.	☐ Yes	☒ No
5. Has soil been brought onto the property that originated from a contaminated site or that is of an unknown origin?	☐ Yes	☒ No
6. Are there currently, or have there been previously, any pits, ponds, or lagoons located on the *property* in connection with waste treatment or waste disposal?	☐ Yes	☒ No
7. Is there currently, or has there been previously, any stained soil on the *property*?	☐ Yes	☒ No
8. Are there currently, or have there been previously, any registered or unregistered storage tanks (above or underground) located on the *property*?	☐ Yes	☒ No
9. Are there currently, or have there been previously, any vent pipes, fill pipes, or access ways indicating a fill pipe protruding from the ground on the *property* or adjacent to any structure located on the *property*?	☐ Yes	☒ No
10. Are there currently, or have there been previously, any flooring, drains, or walls located within the facility that are stained by substances other than water or are emitting foul odors?	☐ Yes	☒ No
11. Are there any domestic, irrigation or monitoring wells on the property?	☐ Yes	☒ No
12. If the *property* is served by a private well or non-public water system, have contaminants been identified in the well or system that exceed guidelines applicable to the water system or has the well been designated as contaminated by any government environmental/health agency?	☐ Yes	☒ No
13. Have you been informed of the past or current existence of *hazardous substances* or *petroleum products* or environmental violations with respect to the *property* or any facility located on the *property*?	☐ Yes	☒ No
14. Have there been any *environmental site assessments* of the *property* or facility that indicated the presence of *hazardous substances* or *petroleum products* on, or contamination of, the *property* or recommended further assessment of the *property*?	☐ Yes	☒ No
15. Have there been any past, threatened, or pending lawsuits or administrative proceedings concerning a release or threatened release of any *hazardous substance* or *petroleum products* involving the *property*?	☐ Yes	☒ No
16. Has there been any past agricultural use of the *property*, such as orchards or seed crop cultivation?	☐ Yes	☐ No
17. Have any *hazardous substances* or *petroleum products*, unidentified waste materials, tires, automotive or industrial batteries or any other waste materials been dumped above grade, buried and/or burned on the *property*?	☐ Yes	☒ No
18. Is there a transformer, capacitor, or any hydraulic equipment for which there are any records indicating the presence of PCBs?	☐ Yes	☒ No

If a "Yes" response was provided to any of the above questions, please provide details below:

I certify that the information herein is true and correct to the best of my knowledge as of the date signed below.

Name (Printed/Typed): STEPHEN RANDAZZO

Signature: Date: 8/10/23

DRAFT

APPENDIX H

TORRENT LABORATORY, INC

Laboratory Analytical Reports

Engeo (San Ramon)
2010 Crow Canyon Place,#250
San Ramon, California 94583
Tel: (925) 866-9000
Fax: (925) 866-0199

RE: Campbell Technology Parkway

Work Order No.: 2309014

Dear Nadine Periat:

Torrent Laboratory, Inc. received 27 sample(s) on September 01, 2023 for the analyses presented in the following Report.

All data for associated QC met EPA or laboratory specification(s) except where noted in the case narrative.

Torrent Laboratory, Inc. is certified by the State of California, ELAP #1991. If you have any questions regarding these test results, please feel free to contact the Project Management Team at (408)263-5258; ext 204.

Patti L Sandrock
QA Officer

September 11, 2023
Date

Date: 9/11/2023

Client: Engeo (San Ramon)

Project: Campbell Technology Parkway

Work Order: 2309014

CASE NARRATIVE

Unless otherwise indicated in the following narrative, no issues encountered with the receiving, preparation, analysis or reporting of the results associated with this work order.

Unless otherwise indicated in the following narrative, no results have been method and/or field blank corrected.

Reported results relate only to the items/samples tested by the laboratory.

This report shall not be reproduced, except in full, without the written approval of Torrent Laboratory, Inc.

Torrent LABORATORY, INC.

Sample Result Summary

Report prepared for: Nadine Periat
Engeo (San Ramon)

Date Received: 09/01/23
Date Reported: 09/11/23

SB-1 @ 6-12" 2309014-001

Parameters:	Analysis Method	DF	MDL	PQL	Results	Unit
Arsenic	SW6020A	1	0.21	1.0	3.34	mg/Kg
Lead	SW6020A	1	0.054	1.0	14.5	mg/Kg

SB-3 @ 6-12" 2309014-005

Parameters:	Analysis Method	DF	MDL	PQL	Results	Unit
Arsenic	SW6020A	1	0.21	1.0	3.45	mg/Kg
Lead	SW6020A	1	0.054	1.0	35.2	mg/Kg

SB-5 @ 6-12" 2309014-009

Parameters:	Analysis Method	DF	MDL	PQL	Results	Unit
Arsenic	SW6020A	1	0.21	1.0	2.65	mg/Kg
Lead	SW6020A	1	0.054	1.0	15.6	mg/Kg

SB-6 @ 6-12" 2309014-013

Parameters:	Analysis Method	DF	MDL	PQL	Results	Unit
Arsenic	SW6020A	1	0.21	1.0	2.90	mg/Kg
Lead	SW6020A	1	0.054	1.0	12.9	mg/Kg

SB-16 @ 6-12" 2309014-017

Parameters:	Analysis Method	DF	MDL	PQL	Results	Unit
Arsenic	SW6020A	1	0.21	1.0	2.65	mg/Kg
Lead	SW6020A	1	0.054	1.0	15.6	mg/Kg

SB-11 @ 6-12" 2309014-021

Parameters:	Analysis Method	DF	MDL	PQL	Results	Unit
Arsenic	SW6020A	1	0.21	1.0	4.17	mg/Kg
Lead	SW6020A	1	0.054	1.0	19.2	mg/Kg

SB-8 @ 6-12" 2309014-025

Parameters:	Analysis Method	DF	MDL	PQL	Results	Unit
Arsenic	SW6020A	1	0.21	1.0	8.43	mg/Kg
Lead	SW6020A	1	0.054	1.0	36.3	mg/Kg

Composite SB-1,2,21,22 @ 6-12" 2309014-028

Parameters:	Analysis Method	DF	MDL	PQL	Results	Unit
4,4'-DDE	SW8081B	20	0.012	0.040	0.0192	mg/Kg

Torrent LABORATORY, INC.

Sample Result Summary

Report prepared for: Nadine Periat
Engeo (San Ramon)

Date Received: 09/01/23
Date Reported: 09/11/23

Composite SB-3,4,20,23 @ 6-12" 2309014-029

Parameters:	Analysis Method	DF	MDL	PQL	Results	Unit
4,4'-DDE	SW8081B	20	0.012	0.040	0.0480	mg/Kg
4,4'-DDT	SW8081B	20	0.015	0.040	0.0204	mg/Kg

Composite SB-5,18,19,24 @ 6-12" 2309014-030

Parameters:	Analysis Method	DF	MDL	PQL	Results	Unit
4,4'-DDE	SW8081B	20	0.012	0.040	0.0518	mg/Kg
4,4'-DDD	SW8081B	20	0.013	0.040	0.0132	mg/Kg

Composite SB-6,7,15,17 @ 6-12" 2309014-031

Parameters:	Analysis Method	DF	MDL	PQL	Results	Unit
4,4'-DDE	SW8081B	20	0.012	0.040	0.0280	mg/Kg

Composite SB-16,25,26,27 @ 6-12" 2309014-032

Parameters:	Analysis Method	DF	MDL	PQL	Results	Unit
4,4'-DDE	SW8081B	20	0.012	0.040	0.0144	mg/Kg

Composite SB-11,12,13,14 @ 6-12" 2309014-033

Parameters:	Analysis Method	DF	MDL	PQL	Results	Unit
4,4'-DDE	SW8081B	10	0.0061	0.020	0.106	mg/Kg
4,4'-DDD	SW8081B	10	0.0064	0.020	0.0387	mg/Kg
4,4'-DDT	SW8081B	10	0.0074	0.020	0.00840	mg/Kg

Composite SB-8,9,10 @ 6-12" 2309014-034

Parameters:	Analysis Method	DF	MDL	PQL	Results	Unit
4,4'-DDE	SW8081B	20	0.012	0.040	0.112	mg/Kg
4,4'-DDD	SW8081B	20	0.013	0.040	0.0318	mg/Kg

Torrent LABORATORY, INC.

SAMPLE RESULTS

Report prepared for: Nadine Periat
Engeo (San Ramon)

Date/Time Received: 09/01/23, 2:00 pm
Date Reported: 09/11/23

Client Sample ID:	SB-1 @ 6-12"	**Lab Sample ID:**	2309014-001A
Project Name/Location:	Campbell Technology Parkway	**Sample Matrix:**	Soil
Project Number:	23723.000.001		
Date/Time Sampled:	08/25/23 / 8:24		
SDG:			

Prep Method:	6020S-P	**Prep Batch Date/Time:**	9/6/23 12:10:00PM
Prep Batch ID:	1154178	**Prep Analyst:**	ERAGUDO

Parameters:	Analysis Method	DF	MDL	PQL	Results	Q	Units	Analyzed	Time	By	Analytical Batch
Arsenic	SW6020A	1	0.21	1.0	**3.34**		mg/Kg	09/07/23	15:22	AT	477801
Lead	SW6020A	1	0.054	1.0	**14.5**		mg/Kg	09/07/23	15:22	AT	477801

Torrent LABORATORY, INC.

SAMPLE RESULTS

Report prepared for: Nadine Periat
Engeo (San Ramon)

Date/Time Received: 09/01/23, 2:00 pm
Date Reported: 09/11/23

Client Sample ID:	SB-3 @ 6-12"	**Lab Sample ID:**	2309014-005A
Project Name/Location:	Campbell Technology Parkway	**Sample Matrix:**	Soil
Project Number:	23723.000.001		
Date/Time Sampled:	08/25/23 / 8:42		
SDG:			

Prep Method:	6020S-P	**Prep Batch Date/Time:**	9/6/23 12:10:00PM
Prep Batch ID:	1154178	**Prep Analyst:**	ERAGUDO

Parameters:	Analysis Method	DF	MDL	PQL	Results	Q	Units	Analyzed	Time	By	Analytical Batch
Arsenic	SW6020A	1	0.21	1.0	**3.45**		mg/Kg	09/07/23	15:36	AT	477801
Lead	SW6020A	1	0.054	1.0	**35.2**		mg/Kg	09/07/23	15:36	AT	477801

Torrent LABORATORY, INC.

SAMPLE RESULTS

Report prepared for: Nadine Periat
Engeo (San Ramon)

Date/Time Received: 09/01/23, 2:00 pm
Date Reported: 09/11/23

Client Sample ID:	SB-5 @ 6-12"	**Lab Sample ID:**	2309014-009A
Project Name/Location:	Campbell Technology Parkway	**Sample Matrix:**	Soil
Project Number:	23723.000.001		
Date/Time Sampled:	08/25/23 / 9:36		
SDG:			

Prep Method:	6020S-P	**Prep Batch Date/Time:**	9/6/23 12:10:00PM
Prep Batch ID:	1154178	**Prep Analyst:**	ERAGUDO

Parameters:	Analysis Method	DF	MDL	PQL	Results	Q	Units	Analyzed	Time	By	Analytical Batch
Arsenic	SW6020A	1	0.21	1.0	**2.65**		mg/Kg	09/07/23	15:46	AT	477801
Lead	SW6020A	1	0.054	1.0	**15.6**		mg/Kg	09/07/23	15:46	AT	477801

Torrent LABORATORY, INC.

SAMPLE RESULTS

Report prepared for: Nadine Periat
Engeo (San Ramon)

Date/Time Received: 09/01/23, 2:00 pm
Date Reported: 09/11/23

Client Sample ID:	SB-6 @ 6-12"	**Lab Sample ID:**	2309014-013A
Project Name/Location:	Campbell Technology Parkway	**Sample Matrix:**	Soil
Project Number:	23723.000.001		
Date/Time Sampled:	08/25/23 / 10:12		
SDG:			

Prep Method:	6020S-P	**Prep Batch Date/Time:**	9/6/23 12:10:00PM
Prep Batch ID:	1154178	**Prep Analyst:**	ERAGUDO

Parameters:	Analysis Method	DF	MDL	PQL	Results	Q	Units	Analyzed	Time	By	Analytical Batch
Arsenic	SW6020A	1	0.21	1.0	**2.90**		mg/Kg	09/07/23	15:41	AT	477801
Lead	SW6020A	1	0.054	1.0	**12.9**		mg/Kg	09/07/23	15:41	AT	477801

Torrent LABORATORY, INC.

SAMPLE RESULTS

Report prepared for: Nadine Periat
Engeo (San Ramon)

Date/Time Received: 09/01/23, 2:00 pm
Date Reported: 09/11/23

Client Sample ID:	SB-16 @ 6-12"	**Lab Sample ID:**	2309014-017A
Project Name/Location:	Campbell Technology Parkway	**Sample Matrix:**	Soil
Project Number:	23723.000.001		
Date/Time Sampled:	08/25/23 / 10:00		
SDG:			

Prep Method:	6020S-P	**Prep Batch Date/Time:**	9/6/23 12:10:00PM
Prep Batch ID:	1154178	**Prep Analyst:**	ERAGUDO

Parameters:	Analysis Method	DF	MDL	PQL	Results	Q	Units	Analyzed	Time	By	Analytical Batch
Arsenic	SW6020A	1	0.21	1.0	**2.65**		mg/Kg	09/07/23	15:46	AT	477801
Lead	SW6020A	1	0.054	1.0	**15.6**		mg/Kg	09/07/23	15:46	AT	477801

Torrent LABORATORY, INC.

SAMPLE RESULTS

Report prepared for: Nadine Periat
Engeo (San Ramon)

Date/Time Received: 09/01/23, 2:00 pm
Date Reported: 09/11/23

Client Sample ID:	SB-11 @ 6-12"	**Lab Sample ID:**	2309014-021A
Project Name/Location:	Campbell Technology Parkway	**Sample Matrix:**	Soil
Project Number:	23723.000.001		
Date/Time Sampled:	08/25/23 / 9:12		
SDG:			

Prep Method:	6020S-P	**Prep Batch Date/Time:**	9/6/23 12:10:00PM
Prep Batch ID:	1154178	**Prep Analyst:**	ERAGUDO

Parameters:	Analysis Method	DF	MDL	PQL	Results	Q	Units	Analyzed	Time	By	Analytical Batch
Arsenic	SW6020A	1	0.21	1.0	**4.17**		mg/Kg	09/07/23	16:02	AT	477801
Lead	SW6020A	1	0.054	1.0	**19.2**		mg/Kg	09/07/23	16:02	AT	477801

Torrent LABORATORY, INC.

SAMPLE RESULTS

Report prepared for: Nadine Periat
Engeo (San Ramon)

Date/Time Received: 09/01/23, 2:00 pm
Date Reported: 09/11/23

Client Sample ID:	SB-8 @ 6-12"	**Lab Sample ID:**	2309014-025A
Project Name/Location:	Campbell Technology Parkway	**Sample Matrix:**	Soil
Project Number:	23723.000.001		
Date/Time Sampled:	08/25/23 / 9:54		
SDG:			

Prep Method:	6020S-P	**Prep Batch Date/Time:**	9/6/23 12:10:00PM
Prep Batch ID:	1154178	**Prep Analyst:**	ERAGUDO

Parameters:	Analysis Method	DF	MDL	PQL	Results	Q	Units	Analyzed	Time	By	Analytical Batch
Arsenic	SW6020A	1	0.21	1.0	**8.43**		mg/Kg	09/07/23	16:07	AT	477801
Lead	SW6020A	1	0.054	1.0	**36.3**		mg/Kg	09/07/23	16:07	AT	477801

Torrent LABORATORY, INC.

SAMPLE RESULTS

Report prepared for: Nadine Periat
Engeo (San Ramon)

Date/Time Received: 09/01/23, 2:00 pm
Date Reported: 09/11/23

Client Sample ID:	Composite SB-1,2,21,22 @ 6-12"	**Lab Sample ID:**	2309014-028A
Project Name/Location:	Campbell Technology Parkway	**Sample Matrix:**	Soil
Project Number:	23723.000.001		
Date/Time Sampled:	08/25/23 /		
SDG:			

Prep Method:	3546_OCP	**Prep Batch Date/Time:**	9/6/23	10:06:00AM
Prep Batch ID:	1154167	**Prep Analyst:**	MSAT	

Parameters:	Analysis Method	DF	MDL	PQL	Results	Q	Units	Analyzed	Time	By	Analytical Batch
The results shown below are reported using their MDL.											
alpha-BHC	SW8081B	20	0.0050	0.040	ND		mg/Kg	09/08/23	22:28	MK	477891
gamma-BHC (Lindane)	SW8081B	20	0.014	0.040	ND		mg/Kg	09/08/23	22:28	MK	477891
beta-BHC	SW8081B	20	0.0087	0.040	ND		mg/Kg	09/08/23	22:28	MK	477891
delta-BHC	SW8081B	20	0.013	0.040	ND		mg/Kg	09/08/23	22:28	MK	477891
Heptachlor	SW8081B	20	0.0054	0.040	ND		mg/Kg	09/08/23	22:28	MK	477891
Aldrin	SW8081B	20	0.0059	0.040	ND		mg/Kg	09/08/23	22:28	MK	477891
Heptachlor Epoxide	SW8081B	20	0.0061	0.040	ND		mg/Kg	09/08/23	22:28	MK	477891
gamma-Chlordane	SW8081B	20	0.029	0.060	ND		mg/Kg	09/08/23	22:28	MK	477891
alpha-Chlordane	SW8081B	20	0.0072	0.040	ND		mg/Kg	09/08/23	22:28	MK	477891
4,4'-DDE	SW8081B	20	0.012	0.040	**0.0192**	J	mg/Kg	09/08/23	22:28	MK	477891
Endosulfan I	SW8081B	20	0.0057	0.040	ND		mg/Kg	09/08/23	22:28	MK	477891
Dieldrin	SW8081B	20	0.0050	0.040	ND		mg/Kg	09/08/23	22:28	MK	477891
Endrin	SW8081B	20	0.016	0.040	ND		mg/Kg	09/08/23	22:28	MK	477891
4,4'-DDD	SW8081B	20	0.013	0.040	ND		mg/Kg	09/08/23	22:28	MK	477891
Endosulfan II	SW8081B	20	0.0068	0.040	ND		mg/Kg	09/08/23	22:28	MK	477891
4,4'-DDT	SW8081B	20	0.015	0.040	ND		mg/Kg	09/08/23	22:28	MK	477891
Endrin Aldehyde	SW8081B	20	0.010	0.040	ND		mg/Kg	09/08/23	22:28	MK	477891
Methoxychlor	SW8081B	20	0.052	0.12	ND		mg/Kg	09/08/23	22:28	MK	477891
Endosulfan Sulfate	SW8081B	20	0.010	0.040	ND		mg/Kg	09/08/23	22:28	MK	477891
Endrin Ketone	SW8081B	20	0.0087	0.040	ND		mg/Kg	09/08/23	22:28	MK	477891
Chlordane, Technical	SW8081B	20	0.053	0.40	ND		mg/Kg	09/08/23	22:28	MK	477891
Toxaphene	SW8081B	20	0.44	1.0	ND		mg/Kg	09/08/23	22:28	MK	477891
			Acceptance Limits								
Tetrachloro-M-Xylene (S)	SW8081B		48 - 125		**0.000**	D	%	09/08/23	22:28	MK	477891
Decachlorobiphenyl (S)	SW8081B		38 - 135		**0.000**	D	%	09/08/23	22:28	MK	477891

NOTE: Sample diluted due to the nature of the sample matrix (dark colored, viscous extract)

Torrent LABORATORY, INC.

SAMPLE RESULTS

Report prepared for: Nadine Periat
Engeo (San Ramon)

Date/Time Received: 09/01/23, 2:00 pm
Date Reported: 09/11/23

Client Sample ID:	Composite SB-3,4,20,23 @ 6-12"	**Lab Sample ID:**	2309014-029A
Project Name/Location:	Campbell Technology Parkway	**Sample Matrix:**	Soil
Project Number:	23723.000.001		
Date/Time Sampled:	08/25/23 /		
SDG:			

Prep Method:	3546_OCP	**Prep Batch Date/Time:**	9/6/23 10:06:00AM
Prep Batch ID:	1154167	**Prep Analyst:**	MSAT

Parameters:	Analysis Method	DF	MDL	PQL	Results	Q	Units	Analyzed	Time	By	Analytical Batch
The results shown below are reported using their MDL.											
alpha-BHC	SW8081B	20	0.0050	0.040	ND		mg/Kg	09/08/23	23:07	MK	477891
gamma-BHC (Lindane)	SW8081B	20	0.014	0.040	ND		mg/Kg	09/08/23	23:07	MK	477891
beta-BHC	SW8081B	20	0.0087	0.040	ND		mg/Kg	09/08/23	23:07	MK	477891
delta-BHC	SW8081B	20	0.013	0.040	ND		mg/Kg	09/08/23	23:07	MK	477891
Heptachlor	SW8081B	20	0.0054	0.040	ND		mg/Kg	09/08/23	23:07	MK	477891
Aldrin	SW8081B	20	0.0059	0.040	ND		mg/Kg	09/08/23	23:07	MK	477891
Heptachlor Epoxide	SW8081B	20	0.0061	0.040	ND		mg/Kg	09/08/23	23:07	MK	477891
gamma-Chlordane	SW8081B	20	0.029	0.060	ND		mg/Kg	09/08/23	23:07	MK	477891
alpha-Chlordane	SW8081B	20	0.0072	0.040	ND		mg/Kg	09/08/23	23:07	MK	477891
4,4'-DDE	SW8081B	20	0.012	0.040	**0.0480**		mg/Kg	09/08/23	23:07	MK	477891
Endosulfan I	SW8081B	20	0.0057	0.040	ND		mg/Kg	09/08/23	23:07	MK	477891
Dieldrin	SW8081B	20	0.0050	0.040	ND		mg/Kg	09/08/23	23:07	MK	477891
Endrin	SW8081B	20	0.016	0.040	ND		mg/Kg	09/08/23	23:07	MK	477891
4,4'-DDD	SW8081B	20	0.013	0.040	ND		mg/Kg	09/08/23	23:07	MK	477891
Endosulfan II	SW8081B	20	0.0068	0.040	ND		mg/Kg	09/08/23	23:07	MK	477891
4,4'-DDT	SW8081B	20	0.015	0.040	**0.0204**	J	mg/Kg	09/08/23	23:07	MK	477891
Endrin Aldehyde	SW8081B	20	0.010	0.040	ND		mg/Kg	09/08/23	23:07	MK	477891
Methoxychlor	SW8081B	20	0.052	0.12	ND		mg/Kg	09/08/23	23:07	MK	477891
Endosulfan Sulfate	SW8081B	20	0.010	0.040	ND		mg/Kg	09/08/23	23:07	MK	477891
Endrin Ketone	SW8081B	20	0.0087	0.040	ND		mg/Kg	09/08/23	23:07	MK	477891
Chlordane, Technical	SW8081B	20	0.053	0.40	ND		mg/Kg	09/08/23	23:07	MK	477891
Toxaphene	SW8081B	20	0.44	1.0	ND		mg/Kg	09/08/23	23:07	MK	477891
			Acceptance Limits								
Tetrachloro-M-Xylene (S)	SW8081B		48 - 125		**0.000**	D	%	09/08/23	23:07	MK	477891
Decachlorobiphenyl (S)	SW8081B		38 - 135		**0.000**	D	%	09/08/23	23:07	MK	477891

NOTE: Sample diluted due to the nature of the sample matrix (dark colored, viscous extract)

Torrent LABORATORY, INC.

SAMPLE RESULTS

Report prepared for: Nadine Periat
Engeo (San Ramon)

Date/Time Received: 09/01/23, 2:00 pm
Date Reported: 09/11/23

Client Sample ID:	Composite SB-5,18,19,24 @ 6-12"	**Lab Sample ID:**	2309014-030A
Project Name/Location:	Campbell Technology Parkway	**Sample Matrix:**	Soil
Project Number:	23723.000.001		
Date/Time Sampled:	08/25/23 /		
SDG:			

Prep Method:	3546_OCP	**Prep Batch Date/Time:**	9/6/23 10:06:00AM
Prep Batch ID:	1154167	**Prep Analyst:**	MSAT

Parameters:	Analysis Method	DF	MDL	PQL	Results	Q	Units	Analyzed	Time	By	Analytical Batch
The results shown below are reported using their MDL.											
alpha-BHC	SW8081B	20	0.0050	0.040	ND		mg/Kg	09/08/23	23:20	MK	477891
gamma-BHC (Lindane)	SW8081B	20	0.014	0.040	ND		mg/Kg	09/08/23	23:20	MK	477891
beta-BHC	SW8081B	20	0.0087	0.040	ND		mg/Kg	09/08/23	23:20	MK	477891
delta-BHC	SW8081B	20	0.013	0.040	ND		mg/Kg	09/08/23	23:20	MK	477891
Heptachlor	SW8081B	20	0.0054	0.040	ND		mg/Kg	09/08/23	23:20	MK	477891
Aldrin	SW8081B	20	0.0059	0.040	ND		mg/Kg	09/08/23	23:20	MK	477891
Heptachlor Epoxide	SW8081B	20	0.0061	0.040	ND		mg/Kg	09/08/23	23:20	MK	477891
gamma-Chlordane	SW8081B	20	0.029	0.060	ND		mg/Kg	09/08/23	23:20	MK	477891
alpha-Chlordane	SW8081B	20	0.0072	0.040	ND		mg/Kg	09/08/23	23:20	MK	477891
4,4'-DDE	SW8081B	20	0.012	0.040	**0.0518**		mg/Kg	09/08/23	23:20	MK	477891
Endosulfan I	SW8081B	20	0.0057	0.040	ND		mg/Kg	09/08/23	23:20	MK	477891
Dieldrin	SW8081B	20	0.0050	0.040	ND		mg/Kg	09/08/23	23:20	MK	477891
Endrin	SW8081B	20	0.016	0.040	ND		mg/Kg	09/08/23	23:20	MK	477891
4,4'-DDD	SW8081B	20	0.013	0.040	**0.0132**	J	mg/Kg	09/08/23	23:20	MK	477891
Endosulfan II	SW8081B	20	0.0068	0.040	ND		mg/Kg	09/08/23	23:20	MK	477891
4,4'-DDT	SW8081B	20	0.015	0.040	ND		mg/Kg	09/08/23	23:20	MK	477891
Endrin Aldehyde	SW8081B	20	0.010	0.040	ND		mg/Kg	09/08/23	23:20	MK	477891
Methoxychlor	SW8081B	20	0.052	0.12	ND		mg/Kg	09/08/23	23:20	MK	477891
Endosulfan Sulfate	SW8081B	20	0.010	0.040	ND		mg/Kg	09/08/23	23:20	MK	477891
Endrin Ketone	SW8081B	20	0.0087	0.040	ND		mg/Kg	09/08/23	23:20	MK	477891
Chlordane, Technical	SW8081B	20	0.053	0.40	ND		mg/Kg	09/08/23	23:20	MK	477891
Toxaphene	SW8081B	20	0.44	1.0	ND		mg/Kg	09/08/23	23:20	MK	477891
			Acceptance Limits								
Tetrachloro-M-Xylene (S)	SW8081B		48 - 125		**0.000**	D	%	09/08/23	23:20	MK	477891
Decachlorobiphenyl (S)	SW8081B		38 - 135		**0.000**	D	%	09/08/23	23:20	MK	477891

NOTE: Sample diluted due to the nature of the sample matrix (dark colored, viscous extract)

Torrent LABORATORY, INC.

SAMPLE RESULTS

Report prepared for: Nadine Periat
Engeo (San Ramon)

Date/Time Received: 09/01/23, 2:00 pm
Date Reported: 09/11/23

Client Sample ID:	Composite SB-6,7,15,17 @ 6-12"	**Lab Sample ID:**	2309014-031A
Project Name/Location:	Campbell Technology Parkway	**Sample Matrix:**	Soil
Project Number:	23723.000.001		
Date/Time Sampled:	08/25/23 /		
SDG:			

Prep Method:	3546_OCP	**Prep Batch Date/Time:**	9/6/23	10:06:00AM
Prep Batch ID:	1154167	**Prep Analyst:**	MSAT	

Parameters:	Analysis Method	DF	MDL	PQL	Results	Q	Units	Analyzed	Time	By	Analytical Batch
The results shown below are reported using their MDL.											
alpha-BHC	SW8081B	20	0.0050	0.040	ND		mg/Kg	09/08/23	23:33	MK	477891
gamma-BHC (Lindane)	SW8081B	20	0.014	0.040	ND		mg/Kg	09/08/23	23:33	MK	477891
beta-BHC	SW8081B	20	0.0087	0.040	ND		mg/Kg	09/08/23	23:33	MK	477891
delta-BHC	SW8081B	20	0.013	0.040	ND		mg/Kg	09/08/23	23:33	MK	477891
Heptachlor	SW8081B	20	0.0054	0.040	ND		mg/Kg	09/08/23	23:33	MK	477891
Aldrin	SW8081B	20	0.0059	0.040	ND		mg/Kg	09/08/23	23:33	MK	477891
Heptachlor Epoxide	SW8081B	20	0.0061	0.040	ND		mg/Kg	09/08/23	23:33	MK	477891
gamma-Chlordane	SW8081B	20	0.029	0.060	ND		mg/Kg	09/08/23	23:33	MK	477891
alpha-Chlordane	SW8081B	20	0.0072	0.040	ND		mg/Kg	09/08/23	23:33	MK	477891
4,4'-DDE	SW8081B	20	0.012	0.040	**0.0280**	J	mg/Kg	09/08/23	23:33	MK	477891
Endosulfan I	SW8081B	20	0.0057	0.040	ND		mg/Kg	09/08/23	23:33	MK	477891
Dieldrin	SW8081B	20	0.0050	0.040	ND		mg/Kg	09/08/23	23:33	MK	477891
Endrin	SW8081B	20	0.016	0.040	ND		mg/Kg	09/08/23	23:33	MK	477891
4,4'-DDD	SW8081B	20	0.013	0.040	ND		mg/Kg	09/08/23	23:33	MK	477891
Endosulfan II	SW8081B	20	0.0068	0.040	ND		mg/Kg	09/08/23	23:33	MK	477891
4,4'-DDT	SW8081B	20	0.015	0.040	ND		mg/Kg	09/08/23	23:33	MK	477891
Endrin Aldehyde	SW8081B	20	0.010	0.040	ND		mg/Kg	09/08/23	23:33	MK	477891
Methoxychlor	SW8081B	20	0.052	0.12	ND		mg/Kg	09/08/23	23:33	MK	477891
Endosulfan Sulfate	SW8081B	20	0.010	0.040	ND		mg/Kg	09/08/23	23:33	MK	477891
Endrin Ketone	SW8081B	20	0.0087	0.040	ND		mg/Kg	09/08/23	23:33	MK	477891
Chlordane, Technical	SW8081B	20	0.053	0.40	ND		mg/Kg	09/08/23	23:33	MK	477891
Toxaphene	SW8081B	20	0.44	1.0	ND		mg/Kg	09/08/23	23:33	MK	477891
			Acceptance Limits								
Tetrachloro-M-Xylene (S)	SW8081B		48 - 125		**0.000**	D	%	09/08/23	23:33	MK	477891
Decachlorobiphenyl (S)	SW8081B		38 - 135		**0.000**	D	%	09/08/23	23:33	MK	477891

NOTE: Sample diluted due to the nature of the sample matrix (dark colored, viscous extract)

Torrent LABORATORY, INC.

SAMPLE RESULTS

Report prepared for: Nadine Periat
Engeo (San Ramon)

Date/Time Received: 09/01/23, 2:00 pm
Date Reported: 09/11/23

Client Sample ID:	Composite SB-16,25,26,27 @ 6-12"	**Lab Sample ID:**	2309014-032A
Project Name/Location:	Campbell Technology Parkway	**Sample Matrix:**	Soil
Project Number:	23723.000.001		
Date/Time Sampled:	08/25/23 /		
SDG:			

Prep Method:	3546_OCP	**Prep Batch Date/Time:**	9/6/23 10:06:00AM
Prep Batch ID:	1154167	**Prep Analyst:**	MSAT

Parameters:	Analysis Method	DF	MDL	PQL	Results	Q	Units	Analyzed	Time	By	Analytical Batch
The results shown below are reported using their MDL.											
alpha-BHC	SW8081B	20	0.0050	0.040	ND		mg/Kg	09/08/23	23:46	MK	477891
gamma-BHC (Lindane)	SW8081B	20	0.014	0.040	ND		mg/Kg	09/08/23	23:46	MK	477891
beta-BHC	SW8081B	20	0.0087	0.040	ND		mg/Kg	09/08/23	23:46	MK	477891
delta-BHC	SW8081B	20	0.013	0.040	ND		mg/Kg	09/08/23	23:46	MK	477891
Heptachlor	SW8081B	20	0.0054	0.040	ND		mg/Kg	09/08/23	23:46	MK	477891
Aldrin	SW8081B	20	0.0059	0.040	ND		mg/Kg	09/08/23	23:46	MK	477891
Heptachlor Epoxide	SW8081B	20	0.0061	0.040	ND		mg/Kg	09/08/23	23:46	MK	477891
gamma-Chlordane	SW8081B	20	0.029	0.060	ND		mg/Kg	09/08/23	23:46	MK	477891
alpha-Chlordane	SW8081B	20	0.0072	0.040	ND		mg/Kg	09/08/23	23:46	MK	477891
4,4'-DDE	SW8081B	20	0.012	0.040	**0.0144**	J	mg/Kg	09/08/23	23:46	MK	477891
Endosulfan I	SW8081B	20	0.0057	0.040	ND		mg/Kg	09/08/23	23:46	MK	477891
Dieldrin	SW8081B	20	0.0050	0.040	ND		mg/Kg	09/08/23	23:46	MK	477891
Endrin	SW8081B	20	0.016	0.040	ND		mg/Kg	09/08/23	23:46	MK	477891
4,4'-DDD	SW8081B	20	0.013	0.040	ND		mg/Kg	09/08/23	23:46	MK	477891
Endosulfan II	SW8081B	20	0.0068	0.040	ND		mg/Kg	09/08/23	23:46	MK	477891
4,4'-DDT	SW8081B	20	0.015	0.040	ND		mg/Kg	09/08/23	23:46	MK	477891
Endrin Aldehyde	SW8081B	20	0.010	0.040	ND		mg/Kg	09/08/23	23:46	MK	477891
Methoxychlor	SW8081B	20	0.052	0.12	ND		mg/Kg	09/08/23	23:46	MK	477891
Endosulfan Sulfate	SW8081B	20	0.010	0.040	ND		mg/Kg	09/08/23	23:46	MK	477891
Endrin Ketone	SW8081B	20	0.0087	0.040	ND		mg/Kg	09/08/23	23:46	MK	477891
Chlordane, Technical	SW8081B	20	0.053	0.40	ND		mg/Kg	09/08/23	23:46	MK	477891
Toxaphene	SW8081B	20	0.44	1.0	ND		mg/Kg	09/08/23	23:46	MK	477891
			Acceptance Limits								
Tetrachloro-M-Xylene (S)	SW8081B		48 - 125		**0.000**	D	%	09/08/23	23:46	MK	477891
Decachlorobiphenyl (S)	SW8081B		38 - 135		**0.000**	D	%	09/08/23	23:46	MK	477891

NOTE: Sample diluted due to the nature of the sample matrix (dark colored, viscous extract)

Torrent LABORATORY, INC.

SAMPLE RESULTS

Report prepared for: Nadine Periat
Engeo (San Ramon)

Date/Time Received: 09/01/23, 2:00 pm
Date Reported: 09/11/23

Client Sample ID:	Composite SB-11,12,13,14 @ 6-12"	**Lab Sample ID:**	2309014-033A
Project Name/Location:	Campbell Technology Parkway	**Sample Matrix:**	Soil
Project Number:	23723.000.001		
Date/Time Sampled:	08/25/23 /		
SDG:			

Prep Method:	3546_OCP	**Prep Batch Date/Time:**	9/6/23	10:06:00AM
Prep Batch ID:	1154167	**Prep Analyst:**	MSAT	

Parameters:	Analysis Method	DF	MDL	PQL	Results	Q	Units	Analyzed	Time	By	Analytical Batch
The results shown below are reported using their MDL.											
alpha-BHC	SW8081B	10	0.0025	0.020	ND		mg/Kg	09/08/23	23:59	MK	477891
gamma-BHC (Lindane)	SW8081B	10	0.0071	0.020	ND		mg/Kg	09/08/23	23:59	MK	477891
beta-BHC	SW8081B	10	0.0044	0.020	ND		mg/Kg	09/08/23	23:59	MK	477891
delta-BHC	SW8081B	10	0.0065	0.020	ND		mg/Kg	09/08/23	23:59	MK	477891
Heptachlor	SW8081B	10	0.0027	0.020	ND		mg/Kg	09/08/23	23:59	MK	477891
Aldrin	SW8081B	10	0.0029	0.020	ND		mg/Kg	09/08/23	23:59	MK	477891
Heptachlor Epoxide	SW8081B	10	0.0031	0.020	ND		mg/Kg	09/08/23	23:59	MK	477891
gamma-Chlordane	SW8081B	10	0.015	0.030	ND		mg/Kg	09/08/23	23:59	MK	477891
alpha-Chlordane	SW8081B	10	0.0036	0.020	ND		mg/Kg	09/08/23	23:59	MK	477891
4,4'-DDE	SW8081B	10	0.0061	0.020	**0.106**		mg/Kg	09/08/23	23:59	MK	477891
Endosulfan I	SW8081B	10	0.0029	0.020	ND		mg/Kg	09/08/23	23:59	MK	477891
Dieldrin	SW8081B	10	0.0025	0.020	ND		mg/Kg	09/08/23	23:59	MK	477891
Endrin	SW8081B	10	0.0079	0.020	ND		mg/Kg	09/08/23	23:59	MK	477891
4,4'-DDD	SW8081B	10	0.0064	0.020	**0.0387**		mg/Kg	09/08/23	23:59	MK	477891
Endosulfan II	SW8081B	10	0.0034	0.020	ND		mg/Kg	09/08/23	23:59	MK	477891
4,4'-DDT	SW8081B	10	0.0074	0.020	**0.00840**	J	mg/Kg	09/08/23	23:59	MK	477891
Endrin Aldehyde	SW8081B	10	0.0051	0.020	ND		mg/Kg	09/08/23	23:59	MK	477891
Methoxychlor	SW8081B	10	0.026	0.060	ND		mg/Kg	09/08/23	23:59	MK	477891
Endosulfan Sulfate	SW8081B	10	0.0051	0.020	ND		mg/Kg	09/08/23	23:59	MK	477891
Endrin Ketone	SW8081B	10	0.0043	0.020	ND		mg/Kg	09/08/23	23:59	MK	477891
Chlordane, Technical	SW8081B	10	0.027	0.20	ND		mg/Kg	09/08/23	23:59	MK	477891
Toxaphene	SW8081B	10	0.22	0.50	ND		mg/Kg	09/08/23	23:59	MK	477891
			Acceptance Limits								
Tetrachloro-M-Xylene (S)	SW8081B		48 - 125		**57.7**		%	09/08/23	23:59	MK	477891
Decachlorobiphenyl (S)	SW8081B		38 - 135		**66.0**		%	09/08/23	23:59	MK	477891

NOTE: Sample diluted due to the nature of the sample matrix (dark colored, viscous extract)

Torrent LABORATORY, INC.

SAMPLE RESULTS

Report prepared for: Nadine Periat
Engeo (San Ramon)

Date/Time Received: 09/01/23, 2:00 pm
Date Reported: 09/11/23

Client Sample ID:	Composite SB-8,9,10 @ 6-12"	**Lab Sample ID:**	2309014-034A
Project Name/Location:	Campbell Technology Parkway	**Sample Matrix:**	Soil
Project Number:	23723.000.001		
Date/Time Sampled:	08/25/23 /		
SDG:			

Prep Method:	3546_OCP	**Prep Batch Date/Time:**	9/6/23	10:06:00AM
Prep Batch ID:	1154167	**Prep Analyst:**	MSAT	

Parameters:	Analysis Method	DF	MDL	PQL	Results	Q	Units	Analyzed	Time	By	Analytical Batch
The results shown below are reported using their MDL.											
alpha-BHC	SW8081B	20	0.0050	0.040	ND		mg/Kg	09/09/23	0:12	MK	477891
gamma-BHC (Lindane)	SW8081B	20	0.014	0.040	ND		mg/Kg	09/09/23	0:12	MK	477891
beta-BHC	SW8081B	20	0.0087	0.040	ND		mg/Kg	09/09/23	0:12	MK	477891
delta-BHC	SW8081B	20	0.013	0.040	ND		mg/Kg	09/09/23	0:12	MK	477891
Heptachlor	SW8081B	20	0.0054	0.040	ND		mg/Kg	09/09/23	0:12	MK	477891
Aldrin	SW8081B	20	0.0059	0.040	ND		mg/Kg	09/09/23	0:12	MK	477891
Heptachlor Epoxide	SW8081B	20	0.0061	0.040	ND		mg/Kg	09/09/23	0:12	MK	477891
gamma-Chlordane	SW8081B	20	0.029	0.060	ND		mg/Kg	09/09/23	0:12	MK	477891
alpha-Chlordane	SW8081B	20	0.0072	0.040	ND		mg/Kg	09/09/23	0:12	MK	477891
4,4'-DDE	SW8081B	20	0.012	0.040	**0.112**		mg/Kg	09/09/23	0:12	MK	477891
Endosulfan I	SW8081B	20	0.0057	0.040	ND		mg/Kg	09/09/23	0:12	MK	477891
Dieldrin	SW8081B	20	0.0050	0.040	ND		mg/Kg	09/09/23	0:12	MK	477891
Endrin	SW8081B	20	0.016	0.040	ND		mg/Kg	09/09/23	0:12	MK	477891
4,4'-DDD	SW8081B	20	0.013	0.040	**0.0318**	J	mg/Kg	09/09/23	0:12	MK	477891
Endosulfan II	SW8081B	20	0.0068	0.040	ND		mg/Kg	09/09/23	0:12	MK	477891
4,4'-DDT	SW8081B	20	0.015	0.040	ND		mg/Kg	09/09/23	0:12	MK	477891
Endrin Aldehyde	SW8081B	20	0.010	0.040	ND		mg/Kg	09/09/23	0:12	MK	477891
Methoxychlor	SW8081B	20	0.052	0.12	ND		mg/Kg	09/09/23	0:12	MK	477891
Endosulfan Sulfate	SW8081B	20	0.010	0.040	ND		mg/Kg	09/09/23	0:12	MK	477891
Endrin Ketone	SW8081B	20	0.0087	0.040	ND		mg/Kg	09/09/23	0:12	MK	477891
Chlordane, Technical	SW8081B	20	0.053	0.40	ND		mg/Kg	09/09/23	0:12	MK	477891
Toxaphene	SW8081B	20	0.44	1.0	ND		mg/Kg	09/09/23	0:12	MK	477891
			Acceptance Limits								
Tetrachloro-M-Xylene (S)	SW8081B		48 - 125		**0.000**	D	%	09/09/23	0:12	MK	477891
Decachlorobiphenyl (S)	SW8081B		38 - 135		**0.000**	D	%	09/09/23	0:12	MK	477891

NOTE: Sample diluted due to the nature of the sample matrix (dark colored, viscous extract)

MB Summary Report

Work Order:	2309014	**Prep Method:**	3546_OCP	**Prep Date:**	09/06/23	**Prep Batch:**	1154167
Matrix:	Soil	**Analytical Method:**	SW8081B	**Analyzed Date:**	9/7/2023	**Analytical Batch:**	477841
Units:	ug/Kg						

Parameters	MDL	PQL	Method Blank Conc.	Lab Qualifier
alpha-BHC	0.25	2.0	ND	
gamma-BHC (Lindane)	0.71	2.0	ND	
beta-BHC	0.44	2.0	ND	
delta-BHC	0.65	2.0	ND	
Heptachlor	0.27	2.0	ND	
Aldrin	0.29	2.0	ND	
Heptachlor Epoxide	0.31	2.0	ND	
gamma-Chlordane	1.5	3.0	ND	
alpha-Chlordane	0.36	2.0	ND	
4,4'-DDE	0.61	2.0	ND	
Endosulfan I	0.29	2.0	ND	
Dieldrin	0.25	2.0	ND	
Endrin	0.79	2.0	ND	
4,4'-DDD	0.64	2.0	ND	
Endosulfan II	0.34	2.0	ND	
4,4'-DDT	0.74	2.0	ND	
Endrin Aldehyde	0.51	2.0	ND	
Methoxychlor	2.6	6.0	ND	
Endosulfan Sulfate	0.51	2.0	ND	
Endrin Ketone	0.43	2.0	ND	
Chlordane, Technical	2.7	20	ND	
Toxaphene	22	50	ND	
Tetrachloro-M-Xylene (S)			86.2	
Decachlorobiphenyl (S)			97.1	

MB Summary Report

Work Order:	2309014	**Prep Method:**	3546_OCP	**Prep Date:**	09/06/23	**Prep Batch:**	1154167
Matrix:	Soil	**Analytical Method:**	SW8081B	**Analyzed Date:**	9/11/2023	**Analytical Batch:**	477893
Units:	ug/Kg						

Parameters	MDL	PQL	Method Blank Conc.	Lab Qualifier
alpha-BHC	0.25	2.0	ND	
gamma-BHC (Lindane)	0.71	2.0	ND	
beta-BHC	0.44	2.0	ND	
delta-BHC	0.65	2.0	ND	
Heptachlor	0.27	2.0	ND	
Aldrin	0.29	2.0	ND	
Heptachlor Epoxide	0.31	2.0	ND	
gamma-Chlordane	1.5	3.0	ND	
alpha-Chlordane	0.36	2.0	ND	
4,4'-DDE	0.61	2.0	ND	
Endosulfan I	0.29	2.0	ND	
Dieldrin	0.25	2.0	ND	
Endrin	0.79	2.0	ND	
4,4'-DDD	0.64	2.0	ND	
Endosulfan II	0.34	2.0	ND	
4,4'-DDT	0.74	2.0	ND	
Endrin Aldehyde	0.51	2.0	ND	
Methoxychlor	2.6	6.0	ND	
Endosulfan Sulfate	0.51	2.0	ND	
Endrin Ketone	0.43	2.0	ND	
Chlordane, Technical	2.7	20	ND	
Toxaphene	22	50	ND	
Tetrachloro-M-Xylene (S)			82.2	
Decachlorobiphenyl (S)			88.5	

Work Order:	2309014	**Prep Method:**	6020S-P	**Prep Date:**	09/06/23	**Prep Batch:**	1154178
Matrix:	Soil	**Analytical Method:**	6020A	**Analyzed Date:**	9/7/2023	**Analytical Batch:**	477801
Units:	mg/Kg						

Parameters	MDL	PQL	Method Blank Conc.	Lab Qualifier
Arsenic	0.21	1.0	ND	
Lead	0.054	1.0	ND	

Torrent LABORATORY, INC.

LCS/LCSD Summary Report

Raw values are used in quality control assessment.

Work Order:	2309014	**Prep Method:**	3546_OCP	**Prep Date:**	09/06/23	**Prep Batch:**	1154167
Matrix:	Soil	**Analytical Method:**	SW8081B	**Analyzed Date:**	9/7/2023	**Analytical Batch:**	477841
Units:	ug/Kg						

Parameters	MDL	PQL	Method Blank Conc.	Spike Conc.	LCS % Recovery	LCSD % Recovery	LCS/LCSD % RPD	% Recovery Limits	% RPD Limits	Lab Qualifier
gamma-BHC (Lindane)	0.16	2.0	ND	40	102	87.7	14.8	25 - 135	30	
Heptachlor	0.11	2.0	ND	40	113	96.9	15.5	40 - 130	30	
Aldrin	0.20	2.0	ND	40	111	96.8	13.7	25 - 140	30	
delta-BHC	0.15	2.0	ND	40	113	98.5	13.3	60 - 130	30	
Heptachlor	0.19	2.0	ND	40	108	83.1	26.0	55 - 135	30	
4,4'-DDT	0.13	2.0	ND	40	111	95.0	16.0	45 - 140	30	
Tetrachloro-M-Xylene (S)				100	97.7	82.8		48 - 125		
Decachlorobiphenyl (S)				100	104	97.6		38 - 135		

Work Order:	2309014	**Prep Method:**	6020S-P	**Prep Date:**	09/06/23	**Prep Batch:**	1154178
Matrix:	Soil	**Analytical Method:**	6020A	**Analyzed Date:**	9/7/2023	**Analytical Batch:**	477801
Units:	mg/Kg						

Parameters	MDL	PQL	Method Blank Conc.	Spike Conc.	LCS % Recovery	LCSD % Recovery	LCS/LCSD % RPD	% Recovery Limits	% RPD Limits	Lab Qualifier
Arsenic	0.21	1.0	ND	25	87.8	88.2	0.909	80 - 120	30	
Lead	0.054	1.0	ND	25	106	104	1.90	80 - 120	30	

MS/MSD Summary Report

Raw values are used in quality control assessment.

Work Order:	2309014	**Prep Method:**	6020S-P	**Prep Date:**	09/06/23	**Prep Batch:**	1154178
Matrix:	**Soil**	**Analytical Method:**	6020A	**Analyzed Date:**	9/7/2023	**Analytical Batch:**	477801
Spiked Sample:	2309014-001A						
Units:	mg/Kg						

Parameters	MDL	PQL	Sample Conc.	Spike Conc.	MS % Recovery	MSD % Recovery	MS/MSD % RPD	% Recovery Limits	% RPD Limits	Lab Qualifier
Arsenic	0.21	1.0	3.34	25	99.7	105	4.49	71.0 - 121	30	
Lead	0.054	1.0	14.5	25	83.0	84.2	0.565	57.9 - 118	33	

Laboratory Qualifiers and Definitions

DEFINITIONS:

Accuracy/Bias (% Recovery) - The closeness of agreement between an observed value and an accepted reference value.
Blank (Method/Preparation Blank) -MB/PB - An analyte-free matrix to which all reagents are added in the same volumes/proportions as used in sample processing. The method blank is used to document contamination resulting from the analytical process.
Duplicate - a field sample and/or laboratory QC sample prepared in duplicate following all of the same processes and procedures used on the original sample (sample duplicate, LCSD, MSD)
Laboratory Control Sample (LCS ad LCSD) - A known matrix spiked with compounds representative of the target analyte(s). This is used to document laboratory performance.
Matrix - the component or substrate that contains the analyte of interest (e.g., - groundwater, sediment, soil, waste water, etc)
Matrix Spike (MS/MSD) - Client sample spiked with identical concentrations of target analyte (s). The spiking occurs prior to the sample preparation and analysis. They are used to document the precision and bias of a method in a given sample matrix.
Method Detection Limit (MDL) - the minimum concentration of a substance that can be measured and reported with a 99% confidence that the analyte concentration is greater than zero
Practical Quantitation Limit/Reporting Limit/Limit of Quantitation (PQL/RL/LOQ) - a laboratory determined value at 2 to 5 times above the MDL that can be reproduced in a manner that results in a 99% confidence level that the result is both accurate and precise. PQLs/RLs/LODs reflect all preparation factors and/or dilution factors that have been applied to the sample during the preparation and/or analytical processes.
Precision (%RPD) - The agreement among a set of replicate/duplicate measurements without regard to known value of the replicates
Surrogate (S) or (Surr) - An organic compound which is similar to the target analyte(s) in chemical composition and behavior in the analytical process, but which is not normally found in environmental samples. Surrogates are used in most organic analysis to demonstrate matrix compatibility with the chosen method of analysis
Tentatively Identified Compound (TIC) - A compound not contained within the analytical calibration standards but present in the GCMS library of defined compounds. When the library is searched for an unknown compound, it can frequently give a tentative identification to the compound based on retention time and primary and secondary ion match. TICs are reported as estimates and are candidates for further investigation.
Units: the unit of measure used to express the reported result - **mg/L** and ***mg/Kg*** (equivalent to PPM - parts per million in **liquid** and ***solid***), **ug/L** and ***ug/Kg*** (equivalent to PPB - parts per billion in **liquid** and ***solid***), **ug/m3**, ***mg/m3***, **ppbv** and ***ppmv*** (all units of measure for reporting concentrations in air), **%** (equivalent to 10000 ppm or 1,000,000 ppb), **ug/Wipe** (concentration found on the surface of a single Wipe usually taken over a 100cm2 surface)

LABORATORY QUALIFIERS

B - Indicates when the analyte is found in the associated method or preparation blank
D - Surrogate is not recoverable due to the necessary dilution of the sample
E - Indicates the reportable value is outside of the calibration range of the instrument but within the linear range of the instrument (unless otherwise noted) Values reported with an E qualifier should be considered as estimated.
H- Indicates that the recommended holding time for the analyte or compound has been exceeded
J- Indicates a value between the method MDL and PQL and that the reported concentration should be considered as estimated rather the quantitative
NA - Not Analyzed
N/A - Not Applicable
ND - Not Detected at a concentration greater than the PQL/RL or, if reported to the MDL, at greater than the MDL.
NR - Not recoverable - a matrix spike concentration is not recoverable due to a concentration within the original sample that is greater than four times the spike concentration added
R- The % RPD between a duplicate set of samples is outside of the absolute values established by laboratory control charts
S- Spike recovery is outside of established method and/or laboratory control limits. Further explanation of the use of this qualifier should be included within a case narrative
X -Used to indicate that a value based on pattern identification is within the pattern range but not typical of the pattern found in standards. Further explanation may or may not be provided within the sample footnote and/or the case narrative.

Sample Receipt Checklist

Client Name: Engeo (San Ramon)

Project Name: Campbell Technology Parkway

Work Order No.: 2309014

Date and Time Received: 9/1/2023 2:00:00PM

Received By: Lorna Imbat

Physically Logged By: Lorna Imbat

Checklist Completed By: Lorna Imbat

Carrier Name: Client Drop Off

Chain of Custody (COC) Information

Chain of custody present?	Yes
Chain of custody signed when relinquished and received?	Yes
Chain of custody agrees with sample labels?	Yes
Custody seals intact on sample bottles?	Not Present

Sample Receipt Information

Custody seals intact on shipping container/cooler?	Not Present
Shipping Container/Cooler In Good Condition?	Yes
Samples in proper container/bottle?	Yes
Samples containers intact?	Yes
Sufficient sample volume for indicated test?	Yes

Sample Preservation and Hold Time (HT) Information

All samples received within holding time?	Yes			
Container/Temp Blank temperature in compliance?	No	Temperature:	25.0	°C
Water-VOA vials have zero headspace?	No VOA vials submitted			
Water-pH acceptable upon receipt?	N/A			

pH Checked by: n/a

pH Adjusted by: n/a

Comments:

Login Summary Report

Client ID: TL5123 Engeo (San Ramon)

Project Name: Campbell Technology Parkway

Project # : 23723.000.001

Report Due Date: 9/11/2023

QC Level: II

TAT Requested: 5+ day:5

Date Received: 9/1/2023

Time Received: 2:00 pm

Comments:

Work Order # : ***2309014***

WO Sample ID	Client Sample ID	Collection Date/Time	Matrix	Scheduled Disposal	Sample On Hold	Test On Hold	Requested Tests	Subbed
2309014-001A	SB-1 @ 6-12"	08/25/23 8:24	Soil	02/21/24			Composite Met_S_6020AsPb	
Sample Note:								
2309014-002A	SB-2 @ 6-12"	08/25/23 8:18	Soil	02/21/24			Composite	
2309014-003A	SB-21 @ 6-12"	08/25/23 8:06	Soil	02/21/24			Composite	
2309014-004A	SB-22 @ 6-12"	08/25/23 8:00	Soil	02/21/24			Composite	
2309014-005A	SB-3 @ 6-12"	08/25/23 8:42	Soil	02/21/24			Composite Met_S_6020AsPb	
2309014-006A	SB-4 @ 6-12"	08/25/23 10:18	Soil	02/21/24			Composite	
2309014-007A	SB-20 @ 6-12"	08/25/23 8:12	Soil	02/21/24			Composite	
2309014-008A	SB-23 @ 6-12"	08/25/23 9:24	Soil	02/21/24			Composite	
2309014-009A	SB-5 @ 6-12"	08/25/23 9:36	Soil	02/21/24			Composite Met_S_6020AsPb	
2309014-010A	SB-18 @ 6-12"	08/25/23 10:36	Soil	02/21/24			Composite	
2309014-011A	SB-19 @ 6-12"	08/25/23 10:30	Soil	02/21/24			Composite	
2309014-012A	SB-24 @ 6-12"	08/25/23 10:06	Soil	02/21/24			Composite	
2309014-013A	SB-6 @ 6-12"	08/25/23 10:12	Soil	02/21/24			Composite Met_S_6020AsPb	
2309014-014A	SB-7 @ 6-12"	08/25/23 8:54	Soil	02/21/24			Composite	
2309014-015A	SB-15 @ 6-12"	08/25/23 9:30	Soil	02/21/24			Composite	
2309014-016A	SB-17 @ 6-12"	08/25/23 8:48	Soil	02/21/24			Composite	

Login Summary Report

Client ID:	TL5123 Engeo (San Ramon)	**QC Level:**	II
Project Name:	Campbell Technology Parkway	**TAT Requested:**	5+ day:5
Project # :	23723.000.001	**Date Received:**	9/1/2023
Report Due Date:	9/11/2023	**Time Received:**	2:00 pm

Comments:

Work Order # : ***2309014***

WO Sample ID	Client Sample ID	Collection Date/Time	Matrix	Scheduled Disposal	Sample On Hold	Test On Hold	Requested Tests	Subbed
2309014-017A	SB-16 @ 6-12"	08/25/23 10:00	Soil	02/21/24				
							Composite	
							Met_S_6020AsPb	
							Composite	
2309014-018A	SB-25 @ 6-12"	08/25/23 9:48	Soil	02/21/24				
							Composite	
2309014-019A	SB-26 @ 6-12"	08/25/23 9:18	Soil	02/21/24				
							Composite	
2309014-020A	SB-27 @ 6-12"	08/25/23 9:06	Soil	02/21/24				
							Composite	
2309014-021A	SB-11 @ 6-12"	08/25/23 9:12	Soil	02/21/24				
							Composite	
							Met_S_6020AsPb	
2309014-022A	SB-12 @ 6-12"	08/25/23 9:00	Soil	02/21/24				
							Composite	
2309014-023A	SB-13 @ 6-12"	08/25/23 9:42	Soil	02/21/24				
							Composite	
2309014-024A	SB-14 @ 6-12"	08/25/23 8:30	Soil	02/21/24				
							Composite	
2309014-025A	SB-8 @ 6-12"	08/25/23 9:54	Soil	02/21/24				
							Composite	
							Met_S_6020AsPb	
2309014-026A	SB-9 @ 6-12"	08/25/23 10:24	Soil	02/21/24				
							Composite	
2309014-027A	SB-10 @ 6-12"	08/25/23 8:36	Soil	02/21/24				
							Composite	
2309014-028A	Composite SB-1,2,21,22 @ 6-12"	08/25/23	Soil	02/21/24				
							Pest_S_8081OCP	
Sample Note:	Composite samples Pls report in mg/kg							
2309014-029A	Composite SB-3,4,20,23 @ 6-12"	08/25/23	Soil	02/21/24				
							Pest_S_8081OCP	
2309014-030A	Composite SB-5,18,19,24 @ 6-12"	08/25/23	Soil	02/21/24				
							Pest_S_8081OCP	

Login Summary Report

Client ID:	TL5123 Engeo (San Ramon)	**QC Level:**	II
Project Name:	Campbell Technology Parkway	**TAT Requested:**	5+ day:5
Project # :	23723.000.001	**Date Received:**	9/1/2023
Report Due Date:	9/11/2023	**Time Received:**	2:00 pm

Comments:

Work Order # : ***2309014***

WO Sample ID	Client Sample ID	Collection Date/Time	Matrix	Scheduled Disposal	Sample On Hold	Test On Hold	Requested Tests	Subbed
2309014-031A	Composite SB-6,7,15,17 @ 6-12"	08/25/23	Soil	02/21/24				
							Pest_S_8081OCP	
2309014-032A	Composite SB-16,25,26,27 @ 6-12"	08/25/23	Soil	02/21/24				
							Pest_S_8081OCP	
2309014-033A	Composite SB-11,12,13,14 @ 6-12"	08/25/23	Soil	02/21/24				
							Pest_S_8081OCP	
2309014-034A	Composite SB-8,9,10 @ 6-12"	08/25/23	Soil	02/21/24				
							Pest_S_8081OCP	

Torrent LABORATORY, INC.

2309014

CHAIN OF CUSTODY RECORD

PROJECT NUMBER: 23723.000.001

PROJECT NAME: Campbell Technology Parkway

SAMPLED BY: (SIGNATURE/PRINT) William Hunsdale

PROJECT MANAGER: (SIGNATURE/PRINT) **William Hunsdale**

ROUTING: E-MAIL whunsdale@engeo.com

2nd email nperiat@engeo.com

SAMPLE NUMBER	DATE	TIME	MATRIX	NUMBER OF CONTAINERS	CONTAINER SIZE	PRESERVATIVE	OCPs (EPA Method 8081A)	Lead - single metal analysis (EPA Method 6020)	Arsenic - single metal analysis (EPA Method 6020)							REMARKS / REQUIRED DETECTION LIMITS
																1086
SB-1 @ 6-12"	8/25/23	8:24	soil	1	liner	ice		x	x			-001A				
SB-2 @ 6-12"		8:18	soil	1	liner	ice	x					-002A				
SB-21 @ 6-12"		8:06	soil	1	liner	ice						-003A		028A		
SB-22 @ 6-12"		8:00	soil	1	liner	ice						-004A				
SB-3 @ 6-12"		8:42	soil	1	liner	ice		x	x			-005A				
SB-4 @ 6-12"		10:18	soil	1	liner	ice	x					-006A				
SB-20 @ 6-12"		8:12	soil	1	liner	ice						-007A		029A		
SB-23 @ 6-12"		9:24	soil	1	liner	ice						-008A				
SB-5 @ 6-12"		9:36	soil	1	liner	ice		x	x			-009A				
SB-18 @ 6-12"		10:36	soil	1	liner	ice	x					-010A		030A		
SB-19 @ 6-12"		10:30	soil	1	liner	ice						-011A				
SB-24 @ 6-12"		10:06	soil	1	liner	ice						-012A				
SB-6 @ 6-12"		10:12	soil	1	liner	ice		x	x			-013A				
SB-7 @ 6-12"		8:54	soil	1	liner	ice	x					-014A		031A		
SB-15 @ 6-12"		9:30	soil	1	liner	ice						-015A				
SB-17 @ 6-12"		8:48	soil	1	liner	ice						-016A				
SB-16 @ 6-12"		10:00	soil	1	liner	ice		x	x			-017A				
SB-25 @ 6-12"		9:48	soil	1	liner	ice	x					-018A		032A		
SB-26 @ 6-12"		9:18	soil	1	liner	ice						-019A				
SB-27 @ 6-12"		9:06	soil	1	liner	ice						-20A				

RELINQUISHED BY: (SIGNATURE)	DATE/TIME	RECEIVED BY: (SIGNATURE)	RELINQUISHED BY: (SIGNATURE)	DATE/TIME	RECEIVED BY: (SIGNATURE)
	9/1 7:00	aym Claudia Moreno			
RELINQUISHED BY: (SIGNATURE)	DATE/TIME	RECEIVED BY: (SIGNATURE)	RELINQUISHED BY: (SIGNATURE)	DATE/TIME	RECEIVED BY: (SIGNATURE)
RELINQUISHED BY: (SIGNATURE)	DATE/TIME	RECEIVED FOR LABORATORY BY: (SIGNATURE)	DATE/TIME	Notes: 5-day TAT	

ENGEO INCORPORATED
2010 CROW CANYON PLACE SUITE 250
SAN RAMON, CALIFORNIA 94583
(925) 866-9000 FAX (925) 866-0199
WWW.ENGEO.COM

D/U

temp 25.3 #3

Torrent LABORATORY, INC.

2309014

CHAIN OF CUSTODY RECORD

PROJECT NUMBER: 23723.000.001

PROJECT NAME: Campbell Technology Parkway

SAMPLED BY: (SIGNATURE/PRINT) William Hunsdale

PROJECT MANAGER: (SIGNATURE/PRINT) **William Hunsdale**

ROUTING: E-MAIL whunsdale@engeo.com

2nd email nperiat@engeo.com

SAMPLE NUMBER	DATE	TIME	MATRIX	NUMBER OF CONTAINERS	CONTAINER SIZE	PRESERVATIVE	OCPs (EPA Method 8081A)	Lead - single metal analysis (EPA Method 6020)	Arsenic - single metal analysis (EPA Method 6020)							REMARKS / REQUIRED DETECTION LIMITS
																2 of 6
SB-11 @ 6-12"	8/29/13	9:12	soil	1	liner	ice		x	x			-021A				
SB-12 @ 6-12"		9:00	soil	1	liner	ice	x					-022A		033A		
SB-13 @ 6-12"		9:42	soil	1	liner	ice						-023A				
SB-14 @ 6-12"		8:30	soil	1	liner	ice						-024A				
SB-8 @ 6-12"		9:54	soil	1	liner	ice		x	x			-025A		034A		
SB-9 @ 6-12"		10:24	soil	1	liner	ice	x					-026A				
SB-10 @ 6-12"		8:36	soil	1	liner	ice						-027A				

RELINQUISHED BY: (SIGNATURE)	DATE/TIME	RECEIVED BY: (SIGNATURE)	RELINQUISHED BY: (SIGNATURE)	DATE/TIME	RECEIVED BY: (SIGNATURE)
WH	9/1 2:00	Claudia Moreno			
RELINQUISHED BY: (SIGNATURE)	DATE/TIME	RECEIVED BY: (SIGNATURE)	RELINQUISHED BY: (SIGNATURE)	DATE/TIME	RECEIVED BY: (SIGNATURE)
RELINQUISHED BY: (SIGNATURE)	DATE/TIME	RECEIVED FOR LABORATORY BY: (SIGNATURE)	DATE/TIME	Notes:	

ENGEO INCORPORATED

2010 CROW CANYON PLACE SUITE 250
SAN RAMON, CALIFORNIA 94583
(925) 866-9000 FAX (925) 866-0199
WWW.ENGEO.COM

D/O

DRAFT

APPENDIX I

QUALIFICATIONS OF ENVIRONMENTAL PROFESSIONAL

SHAWN MUNGER, CHG
Principal

EDUCATION
BS Geology University of California, Davis 1985

EXPERIENCE
Years with ENGEO: 36

REGISTRATIONS & CERTIFICATIONS
Certified Hydrogeologist, CA 413
Professional Geologist, CA 5810
HAZWOPER 40 Hour Training, CA 100830513934
HAZWOPER 8 Hour Training, CA 180720576014

SPECIALIZATIONS
- Environmental Assessments and Remediation
- Environmental Restoration
- Water Quality Studies
- Water Wells/Hydrogeology

Since 1985, Shawn has been managing groundwater supply evaluations, hydrogeologic studies, chemical assessments, Phase I and II Site Assessments, UST site investigations, risk-based corrective action (RBCA), VOC remediation, and agricultural impact evaluations. He serves as Principal-in-Charge or Project Manager with extensive expertise in environmental and hazardous materials projects involving groundwater, hydrology, contaminant fate and transport, and complex remediation programs. A renowned expert in his field, Shawn has successfully solved many difficult environmental challenges to achieve desired project outcomes.

SELECT PROJECT EXPERIENCE

Heritage Fields, Great Park Neighborhoods—Irvine, CA
Principal in Charge. Shawn provided principal oversight of the preparation of over 50 phase I and Phase II Environmental Site Assessments for the former El Toro Marine Corps Air Station (MCAS). The site is currently under development as a large-scale mixed-use development including several schools, residential subdivisions, recreational facilities and commercial development. Shawn also provided consultation regarding environmental site characterization and remediation at the site.

Hanover Cannery Park Project No. 14-473—San Jose, CA
Principal in Charge. Shawn provided principal oversight and review of the Phase I ESA, and soil, groundwater, and soil gas sampling. The historical use of the site resulted in chlorinated solvent impacts to groundwater and soil gas. Results were communicated to the client as well as the oversight regulatory agency to come with the proposed remediation. The project consists of redeveloping an approximately 9-acre commercial/industrial property listed on the California Regional Water Quality Control Board's GeoTracker database as an open site assessment cleanup program site. Elevated concentrations of VOCs (specifically PCE and TCE) have been previously detected in soil, groundwater, and soil gas at the property.

Mission Village—Valencia, CA
Principal in Charge. Shawn provided principal oversight of multiple phase I/II environmental site assessments and site remediation. The project site consists of a large scale, residential and mixed-use subdivision, which was a former oil/gas production field, with more than 40 abandoned oil/gas wells.

Vita Pakt—Covina, CA
Principal in Charge. Shawn provided principal oversight of phase I/II environmental site assessments and risk evaluations. The approximately 5.9-acre site formerly operated as fruit processing and dehydration business (ceased operation by 2016) and is planned to be redeveloped into residential housing. Subsurface soil gas impacts were identified in association with past operations.

Innovation at Warm Springs—Fremont, CA
Principal in Charge. Shawn provided oversight of the preparation of Phase I and II ESAs, along with a Preliminary Endangerment Assessment (PEA) for a new elementary school site. The approximately 109-acre site is currently occupied by a parking lot, warehouse buildings, agricultural fields, and UPRR railroad tracks. The southern portion of the Property was a part of the former auto manufacturing and distribution facility jointly owned by Toyota and General Motors. The northern portion of the Property has been used for agricultural purposes since at least the late 1930s. Additionally, railroad tracks are present along the eastern boundary of the Property.

Former gasoline ASTs existed on the Property, along with a pump station and fuel dispensers, which were removed in 2010. The former car wash area also had a wastewater recovery system, which included oil/water separators, clarifiers, and interceptor tanks. One UST was located in the southeast portion of the agricultural fields, which was removed in 2004. Four 10,000-gallon diesel and gasoline USTs were formerly located in the southwestern portion of the Property in the haul-away parking lot area. Mixed-use redevelopment is planned for the Property. A phase II ESA was recommended for the Site, including soil and groundwater sampling.

277 Fairchild 228/236 Evandale Ave—Mountain View, CA
Principal in Charge. Shawn provided oversight of soil, groundwater and soil gas characterizations, risk evaluations and Response Action Plan preparation under USEPA oversight. The site is within the Middlefield-Ellis-Whisman (MEW) Superfund site, contaminated with chlorinated solvents from legacy semiconductor plant operations. On-going remedial activities included soil vapor extraction, groundwater treatment using bioaugmentation, and groundwater/soil gas monitoring. The proposed site development consists of detached single-family homes and townhomes.

The Rivers—West Sacramento, CA
Principal in Charge. Shawn provided oversight of during the preparation of a Removal Action Workplan (RAW) in coordination with CAL-EPA DTSC. The property is a proposed charter school site. ENGEO performed environmental site characterization work to address residual pesticide contamination die to historic termiticide applications. A Removal Action Workplan was developed under the oversight of CAL-EPA to excavate and remove the pesticide impacted soils. Remedial activities were completed in 2018 and DTSC issued a “no further action” letter.

Sparklizing Cleaners and Laundry—Fremont, CA
Group Leader, Principal in Charge, Project Manager. Shawn provided principal review and data analysis for this former dry cleaning facility, which had released tetrachloroethylene (PCE) to site soil and groundwater.

The project site consists of a dry-cleaning facility located within a commercial/retail center. Dry-cleaning operations have been conducted at the facility since 1974 and have resulted in chlorinated solvent impacts to soil and groundwater beneath the site. As a result, the CRWQCB opened a Spills, Leaks, Investigations, and Cleanups (SLIC) case and the site was referred to the Alameda County Water District (ACWD) for lead agency oversight. A series of soil and

groundwater investigations identified a source area beneath the drycleaner suite and an adjoining retail suite. ENGEO prepared a Corrective Action Plan (CAP) and coordinated the in-situ chemical oxidation program, which consisted of injecting 35,000 gallons of potassium permanganate to the subsurface to oxidize chlorinated solvents. The project is currently in the post remediation monitoring phase.

Pleasant Hill BART Station—Walnut Creek, CA
Principal in Charge. Shawn provided oversight, data analysis and consultation during the preparation of a Phase II Environmental Site Assessment. The property is an existing BART station that encompasses 20 acres, including the platform/station area, electrical facilities, a parking garage and additional paved parking areas.

Westshore—Richmond, CA
Project Manager. Shawn conducted Phase I and II Site Assessments, risk evaluations and prepared a soil management plan. The property was a former automotive manufacturing plant proposed for a multi-unit condominium development, including a 6-story podium structure to include five residential floors with 269 units and one parking floor.

Rancho Miramonte—Chino, CA
Principal in Charge. Shawn performed Principal review of ENGEO's environmental documents for this large former dairy facility, proposed for a large-scale detached single-family residential subdivision. Issues with the site included former leaking USTs, nitrate impacts from manure disposal, and surface water impairments. The project was approved for development by the County Environmental Health Department.

Hercules Property—Hercules, CA
Project Manager. Shawn provided oversight of a Phase I Environmental Site Assessment, site asbestos survey, site characterization, and demolition observation/contaminant assessment. The project area consists of ±167 acres located near and along the southeastern shore of San Pablo Bay in Hercules. The property was once a portion of a 1300-acre manufacturing facility that was operated by DuPont from 1879 to 1913 and Hercules Incorporated from 1913 to 1979. The planned development includes single/multi-family residential development with some commercial components.

Highlands Ranch—Pittsburgh, CA
Principal in Charge. Shawn provided oversight, data analysis, and collaboration with RWQCB personnel. The project site consists of a 140-acre portion of the former Chevron Los Medanos Tank Farm located in Pittsburg, California. The site was historically occupied by 24 crude oil tanks and four wax ponds. Remediation of the crude oil tank and wax pond locations was conducted according to a remedial action plan (RAP) and oversight was provided by the CRWQCB. Remediation was performed over a period of four months and consisted of excavating approximately 110,000 cubic yards of impacted soil and placing the material in windrows for ex-situ bioremediation.

DRAFT

ENGEO
Expect Excellence